CONTRACT NO. 64C35

F.A.P. RTE.	SECTION	COUNTY	TOTAL SHEETS	SHEET NO.
17	15T-2	CARROLL	71	9
STA.		TO STA.		
FED. ROAD DIST. NO.	ILLINOIS	FED. AID PROJECT		

TYPICAL SECTIONS

PROPOSED TYPICAL SECTION
IL RTE 64
LT. STA 1239+51 TO STA 1240+20 AND 1241+30 TO 1243+16
RT. STA 1239+60 TO STA 1240+20 AND 1241+30 TO 1243+19

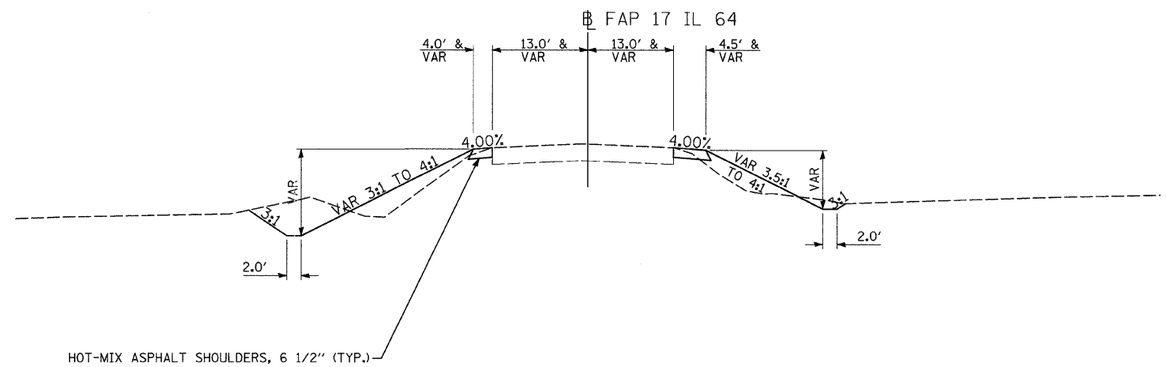

EXISTING TYPICAL SECTION
IL RTE 64
STA 1239+51 TO STA 1243+19

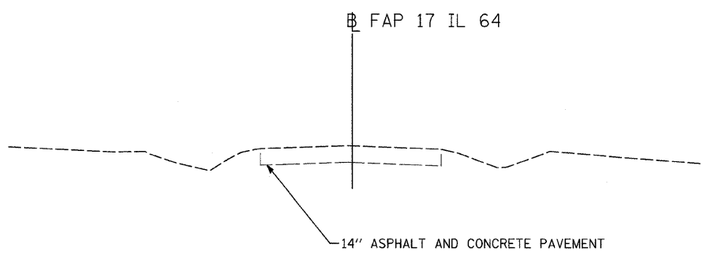

PROPOSED TYPICAL SECTION
IL RTE 64
STA 1240+20 TO STA 1241+30

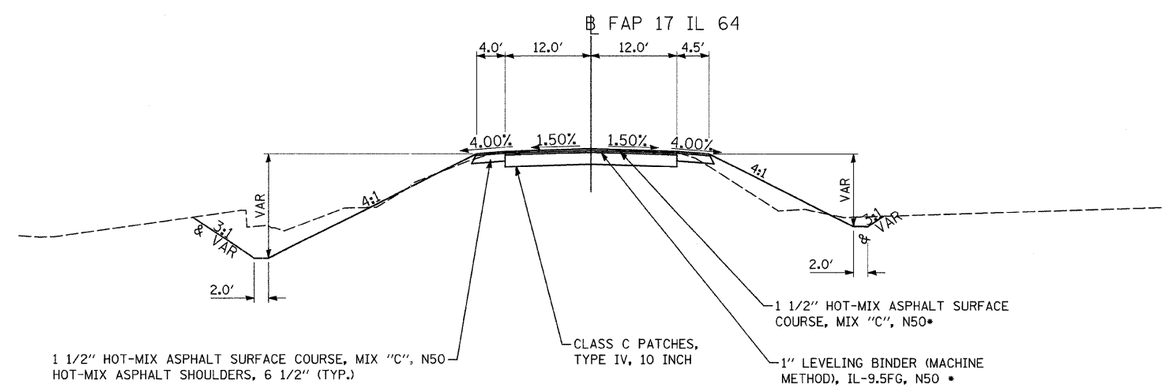

*112 LB/SQ YD/IN

REVISIONS	
NAME	DATE

ILLINOIS DEPARTMENT OF TRANSPORTATION

SCALE: VERT. HORIZ.
DATE

DRAWN BY RAW
CHECKED BY RJA

TYPICAL SECTIONS

MAURER & STUTZ, INC. ENGINEERS SURVEYORS

PLOT DATE = Mon Jan 28 09:11:14 2008
FILE NAME = K:\Projects\Carroll\64C35_IL64_IL73_to_Ogle_co_line\Henson_project_file\Maurer-Stutz\Final plans\Revised\Z07806typ.dgn
PLOT SCALE = 10.0000 ' / IN.
USER NAME = hensonke