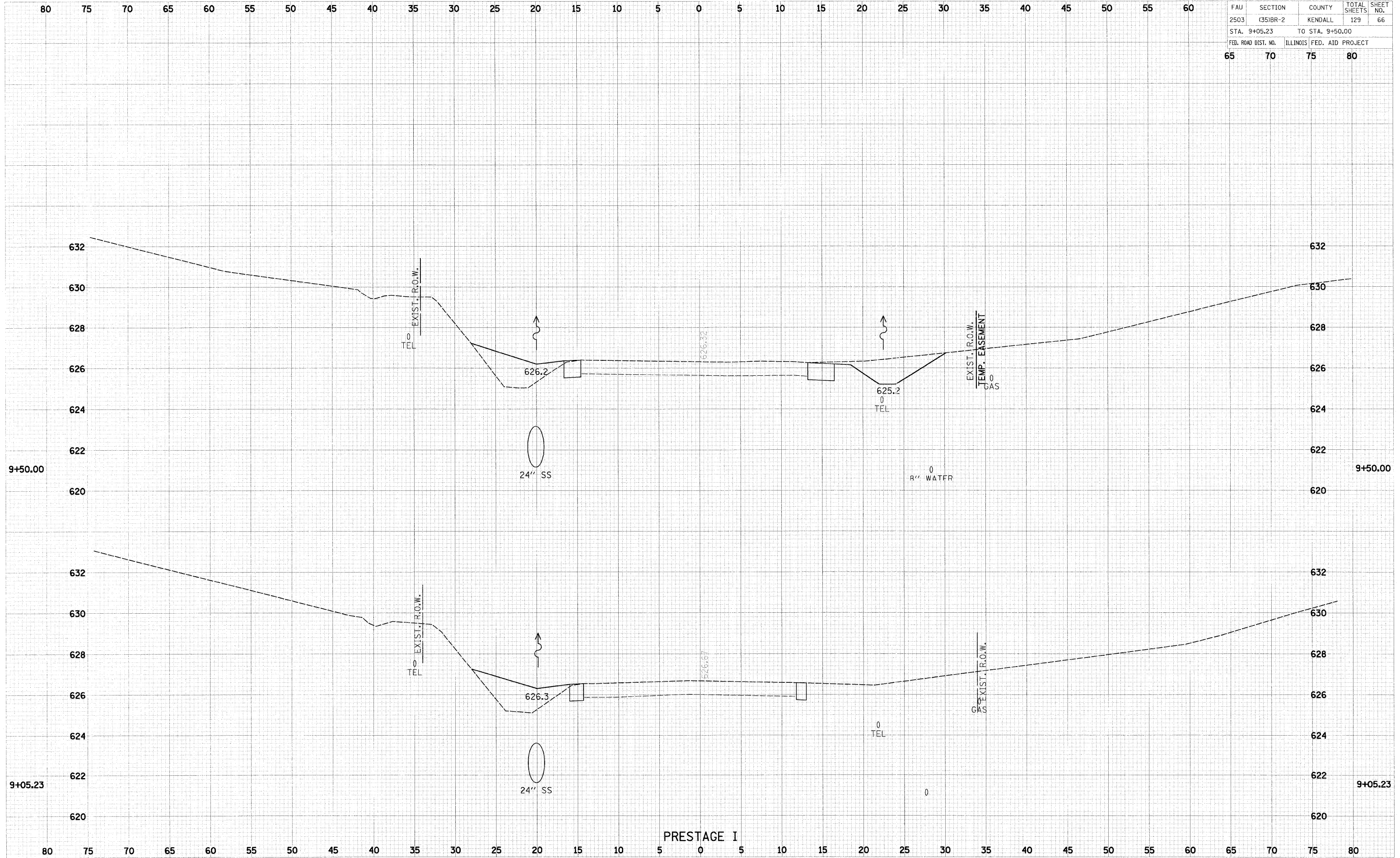


FAU	SECTION	COUNTY	TOTAL SHEETS	SHEET NO.
2503	35/BR-2	KENDALL	129	66
STA. 9+05.23		TO STA. 9+50.00		
FED. ROAD DIST. NO.		ILLINOIS	FED. AID PROJECT	
65	70	75	80	



DATE	BY	REVISION

DATE	BY	REVISION

FAU	SECTION	COUNTY	TOTAL SHEETS	SHEET NO.
2503	(35)BR-2	KENDALL	129	67
STA. 10+00.00		TO STA. 10+13.22		
FED. ROAD DIST. NO.		ILLINOIS	FED. AID PROJECT	
65	70	75	80	

80 75 70 65 60 55 50 45 40 35 30 25 20 15 10 5 0 5 10 15 20 25 30 35 40 45 50 55 60

630 630

628 628

626 626

624 624

622 622

620 620

618 618

10+13.22

10+13.22

630 630

628 628

626 626

624 624

622 622

620 620

618 618

10+00.00

10+00.00

NORTH STREET

EXIST. R.O.W.

TEL

626.1

626.33

TEL

GAS

24" SS

EXIST. R.O.W.

TEL

626.0

626.33

TEL

GAS

24" SS

STRUCTURE AT STA. 9+95

PRESTAGE I

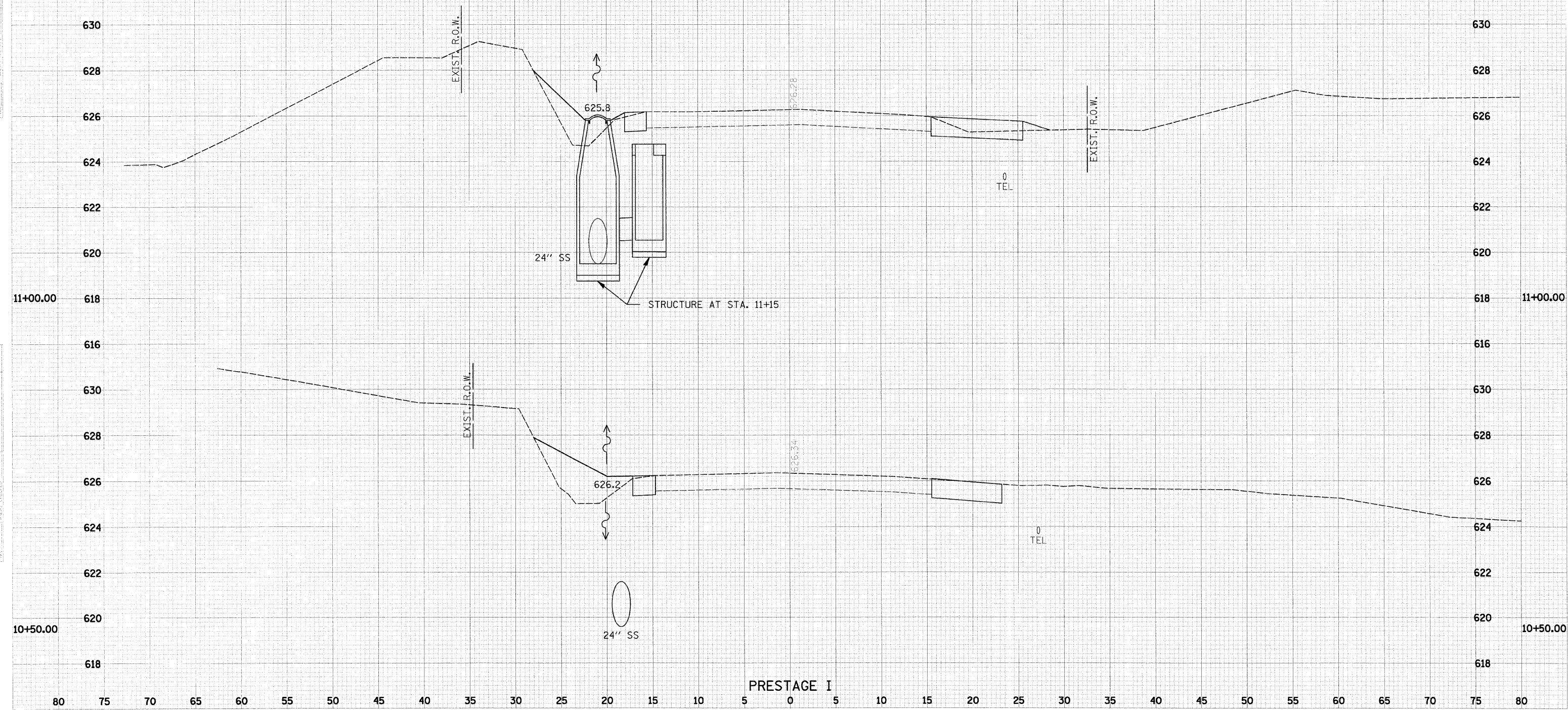
80 75 70 65 60 55 50 45 40 35 30 25 20 15 10 5 0 5 10 15 20 25 30 35 40 45 50 55 60 65 70 75 80

DATE	
BY	
REVISION	
NO.	
DESCRIPTION	
DATE	
BY	
REVISION	
NO.	
DESCRIPTION	

DATE	
BY	
REVISION	
NO.	
DESCRIPTION	
DATE	
BY	
REVISION	
NO.	
DESCRIPTION	

FAU	SECTION	COUNTY	TOTAL SHEETS	SHEET NO.
2503	(35)BR-2	KENDALL	129	68
STA. 10+50.00		TO STA. 11+00.00		
FED. ROAD DIST. NO.	ILLINOIS	FED. AID PROJECT		
65	70	75	80	

80 75 70 65 60 55 50 45 40 35 30 25 20 15 10 5 0 5 10 15 20 25 30 35 40 45 50 55 60



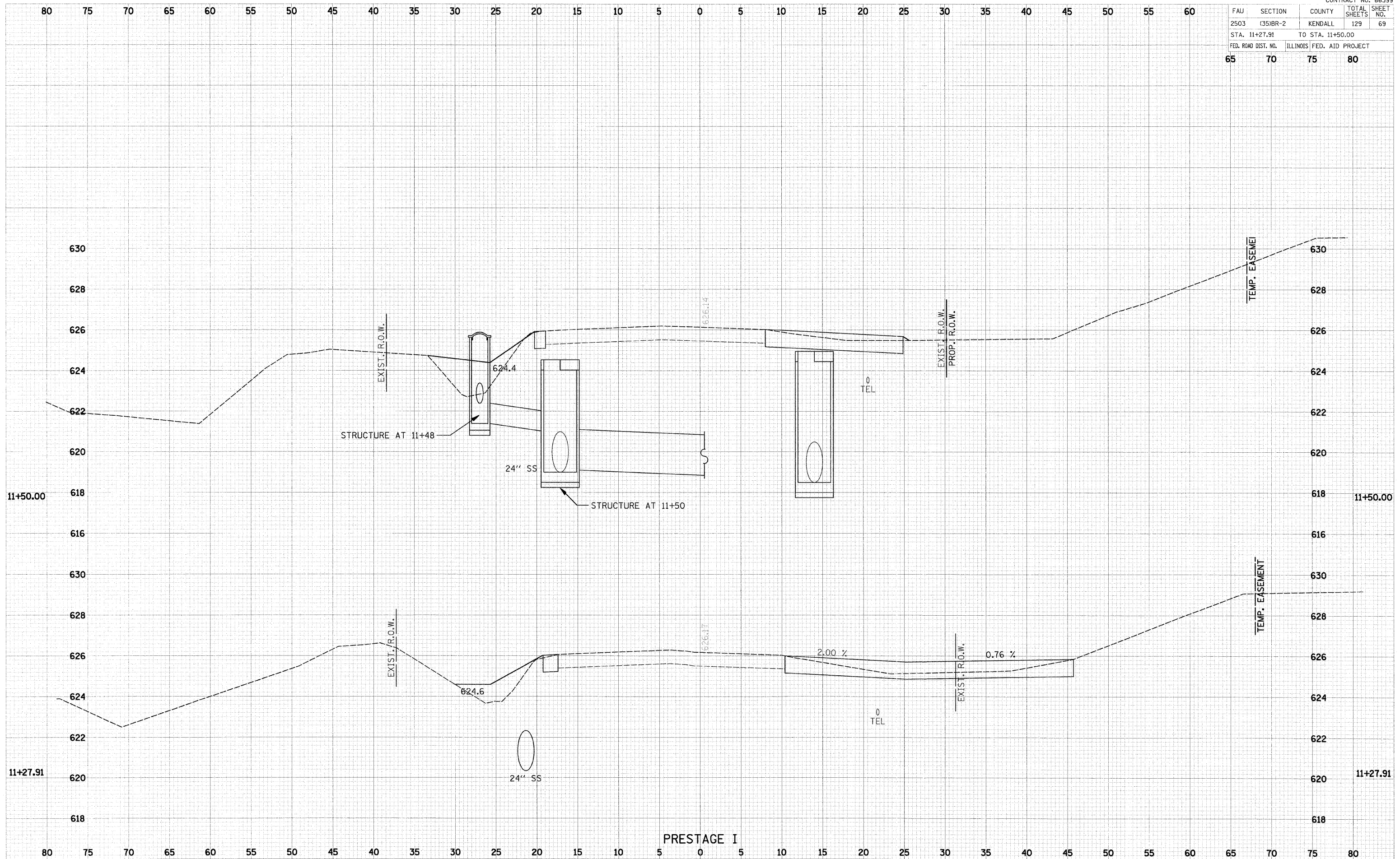
DATE: _____
 BY: _____
 CHECKED: _____
 APPROVED: _____

DATE: _____
 BY: _____
 CHECKED: _____
 APPROVED: _____

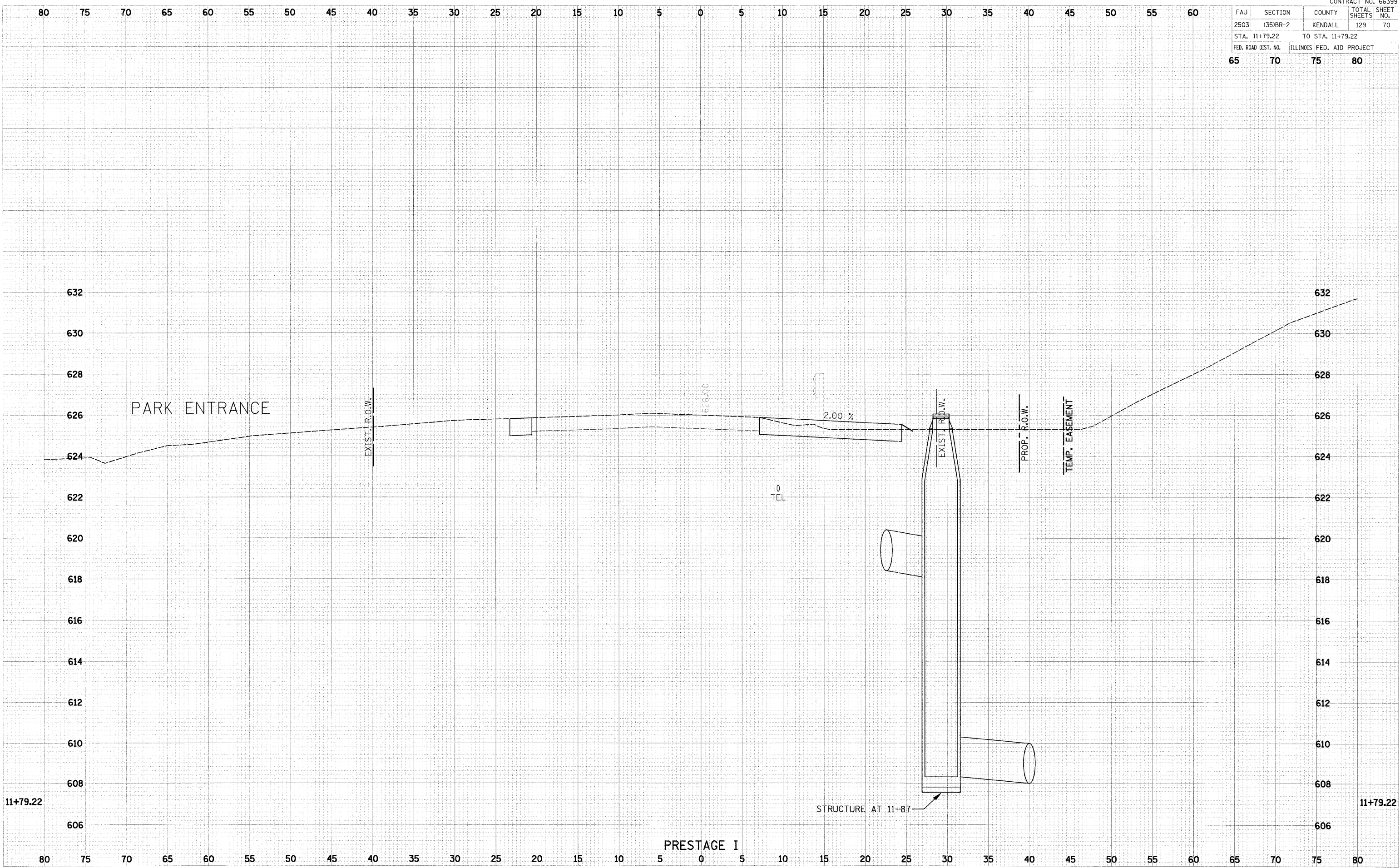
FAU	SECTION	COUNTY	TOTAL SHEETS	SHEET NO.
2503	(35)BR-2	KENDALL	129	69
STA. 11+27.91		TO STA. 11+50.00		
FED. ROAD DIST. NO.	ILLINOIS	FED. AID	PROJECT	
65	70	75	80	

DATE	BY	REVISION

DATE	BY	REVISION



FAU	SECTION	COUNTY	TOTAL SHEETS	SHEET NO.
2503	(35)BR-2	KENDALL	129	70
STA. 11+79.22		TO STA. 11+79.22		
FED. ROAD DIST. NO.	ILLINOIS	FED. AID PROJECT		
65	70	75	80	



DATE	
BY	
DESIGNED BY	
CHECKED BY	
PLOTTED BY	
DATE PLOT	
AREA CHECKED	

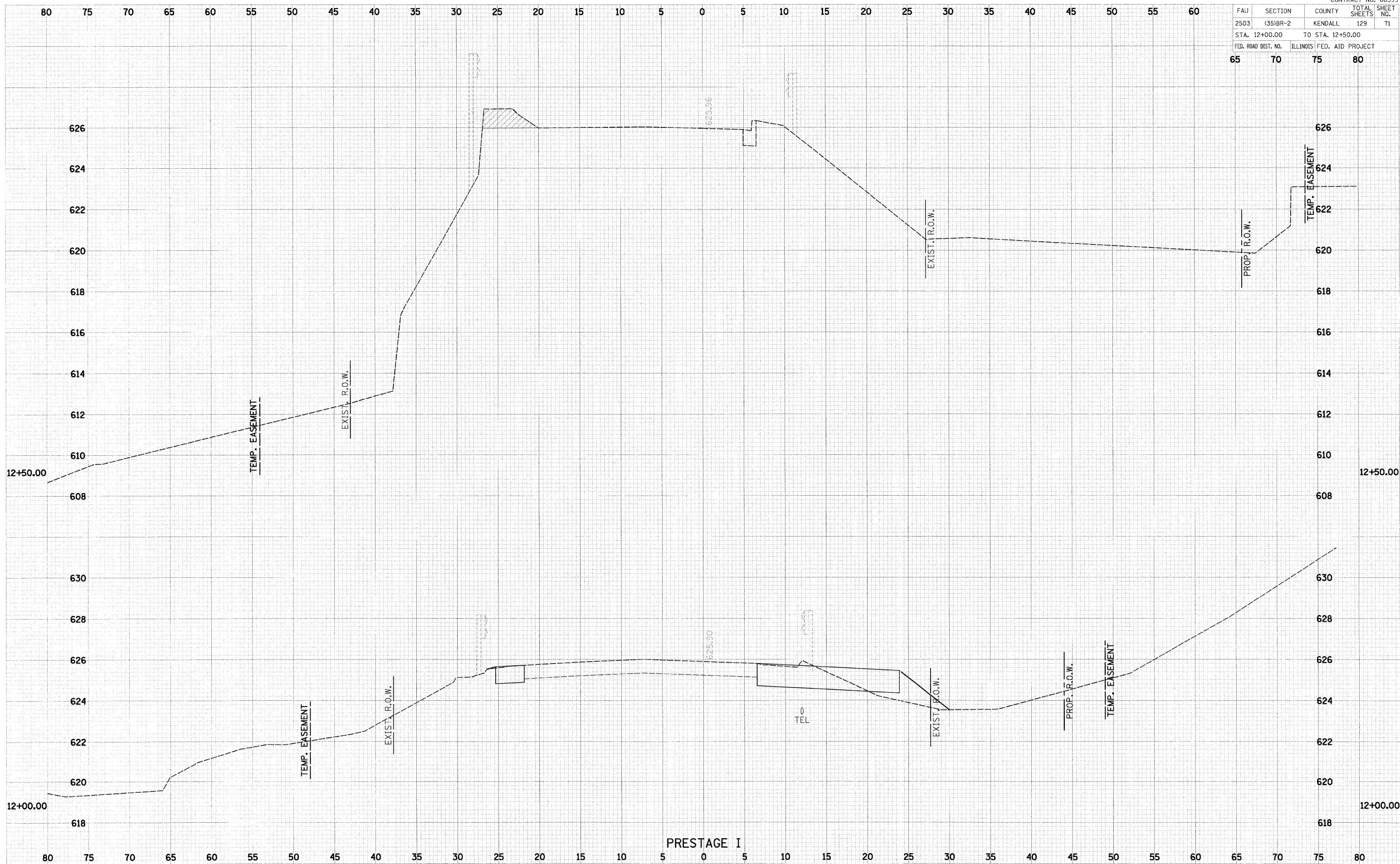
DATE	
BY	
DESIGNED BY	
CHECKED BY	
PLOTTED BY	
DATE PLOT	
AREA CHECKED	

PRESTAGE I

FAU	SECTION	COUNTY	TOTAL SHEETS	SHEET NO.
2503	(35)BR-2	KENDALL	129	71
STA. 12+00.00		TO STA. 12+50.00		
FED. ROAD DIST. NO.		ILLINOIS	FED. AID PROJECT	
65	70	75	80	

DATE	BY


DATE	BY



FAU	SECTION	COUNTY	TOTAL SHEETS	SHEET NO.
2503	(35)BR-2	KENDALL	129	72
STA. 13+00.00		TO STA. 13+00.00		
FED. ROAD DIST. NO.	ILLINOIS	FED. AID PROJECT		
65	70	75	80	

DATE	BY

DATE	BY




FAU	SECTION	COUNTY	TOTAL SHEETS	SHEET NO.
2503	(35)BR-2	KENDALL	129	73
STA. 13+50.00		TO STA. 13+50.00		
FED. ROAD DIST. NO.		ILLINOIS FED. AID PROJECT		
65	70	75	80	

80 75 70 65 60 55 50 45 40 35 30 25 20 15 10 5 0 5 10 15 20 25 30 35 40 45 50 55 60

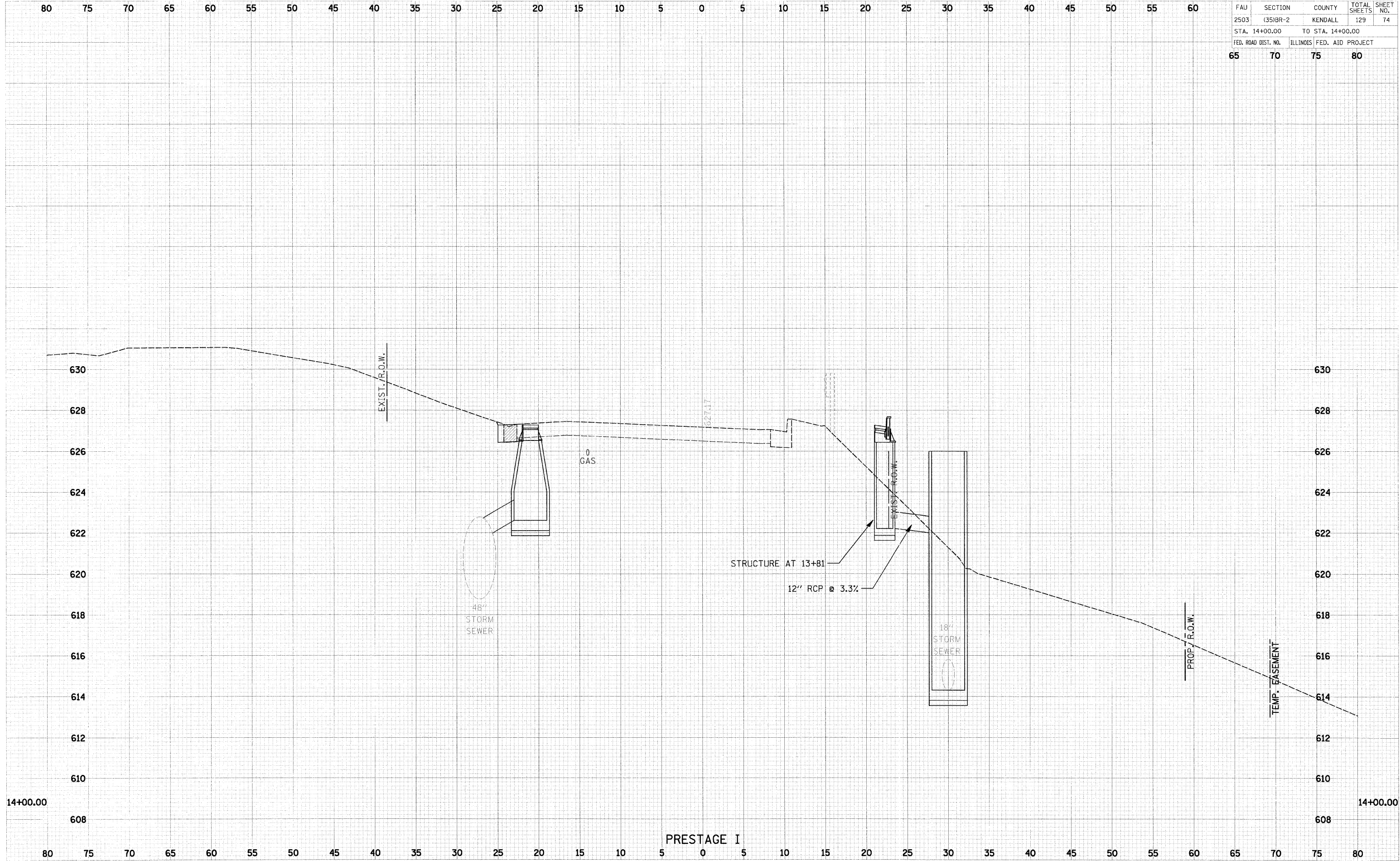
DATE	BY	DESCRIPTION

DATE	BY	DESCRIPTION



PRESTAGE I

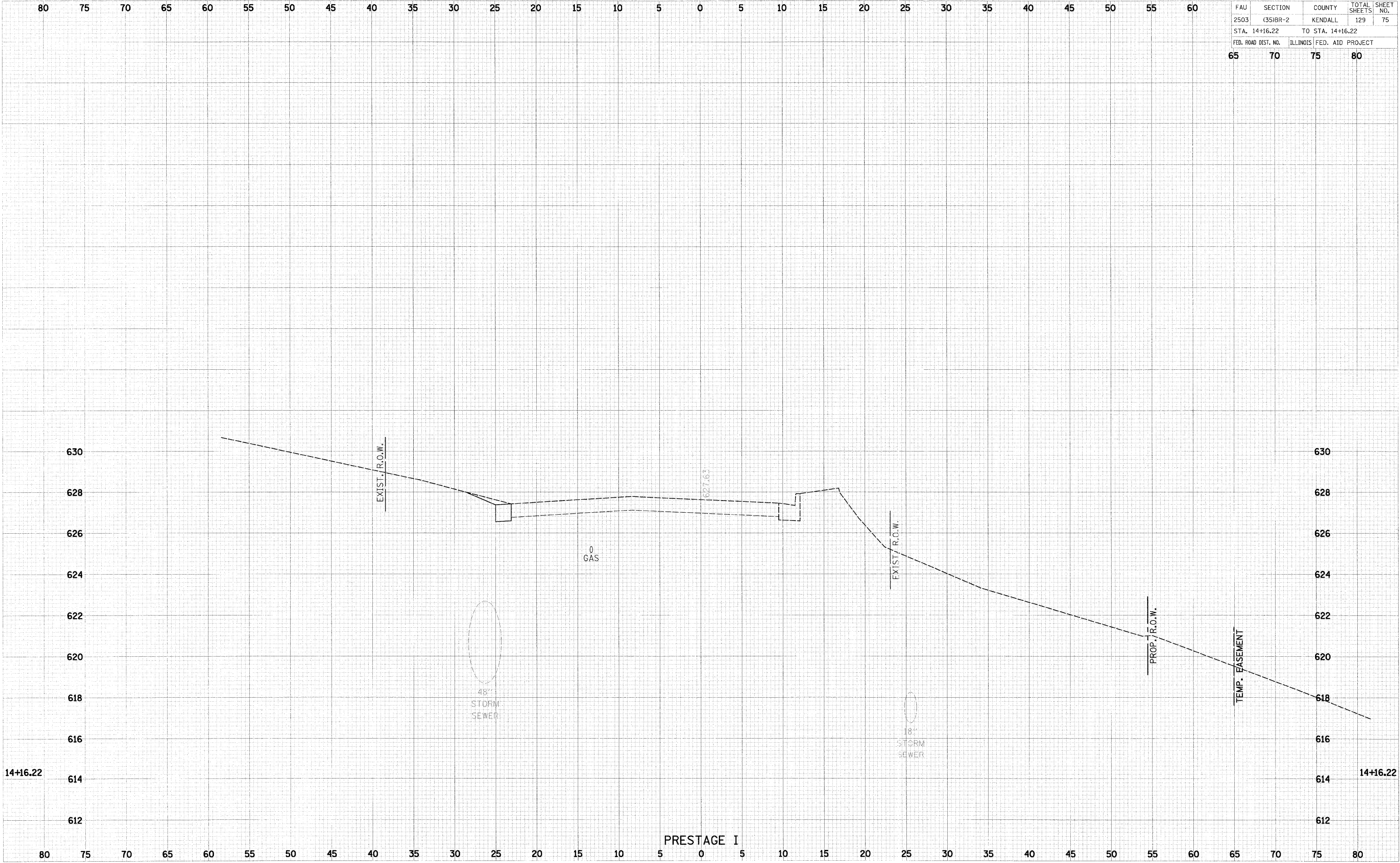
FAU	SECTION	COUNTY	TOTAL SHEETS	SHEET NO.
2503	(35)BR-2	KENDALL	129	74
STA. 14+00.00		TO STA. 14+00.00		
FED. ROAD DIST. NO.	ILLINOIS	FED. AID PROJECT		
65	70	75	80	



DATE	BY
DESIGNED BY	CHECKED BY
DRAWN BY	APPROVED BY

DATE	BY
DESIGNED BY	CHECKED BY
DRAWN BY	APPROVED BY

FAU	SECTION	COUNTY	TOTAL SHEETS	SHEET NO.
2503	(35)BR-2	KENDALL	129	75
STA. 14+16.22		TO STA. 14+16.22		
FED. ROAD DIST. NO.	ILLINOIS	FED. AID PROJECT		
65	70	75	80	



DATE	
BY	
REVISION	
DESCRIPTION	
DATE	
BY	
REVISION	
DESCRIPTION	
DATE	
BY	
REVISION	
DESCRIPTION	

DATE	
BY	
REVISION	
DESCRIPTION	
DATE	
BY	
REVISION	
DESCRIPTION	
DATE	
BY	
REVISION	
DESCRIPTION	

PRESTAGE I

FAU	SECTION	COUNTY	TOTAL SHEETS	SHEET NO.
2503	(35)BR-2	KENDALL	129	76
STA. 14+50.00		TO STA. 14+50.00		
FED. ROAD DIST. NO.	ILLINOIS	FED. AID PROJECT		
65	70	75	80	

DATE: _____

BY: _____

REVISIONS:

NO.	DATE	DESCRIPTION

FINISH: _____

DATE: _____

BY: _____

REVISIONS:

NO.	DATE	DESCRIPTION

DATE: _____

BY: _____

REVISIONS:

NO.	DATE	DESCRIPTION

DATE: _____

BY: _____

REVISIONS:

NO.	DATE	DESCRIPTION

DATE: _____

BY: _____

REVISIONS:

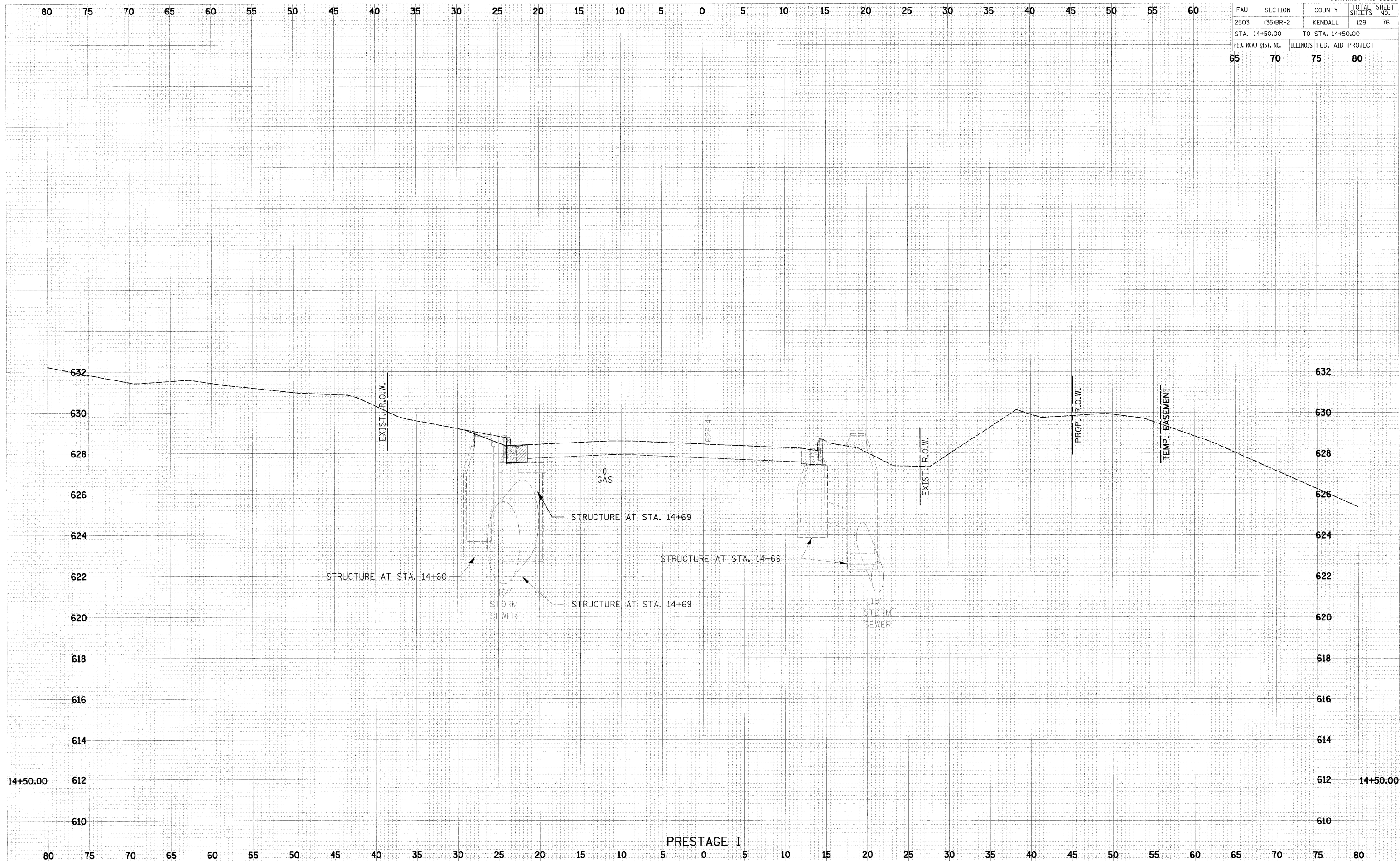
NO.	DATE	DESCRIPTION

DATE: _____

BY: _____

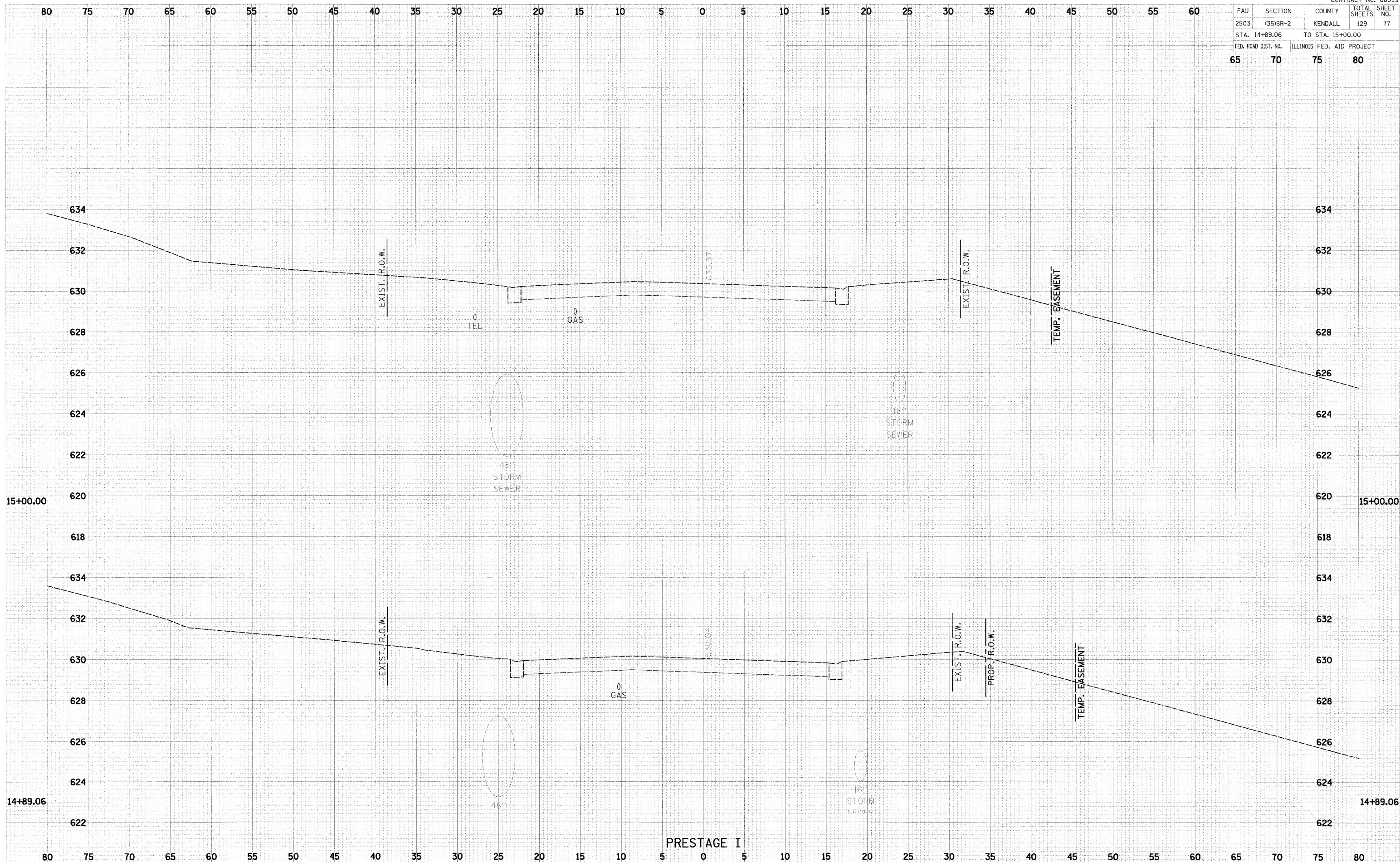
REVISIONS:

NO.	DATE	DESCRIPTION



PRESTAGE I

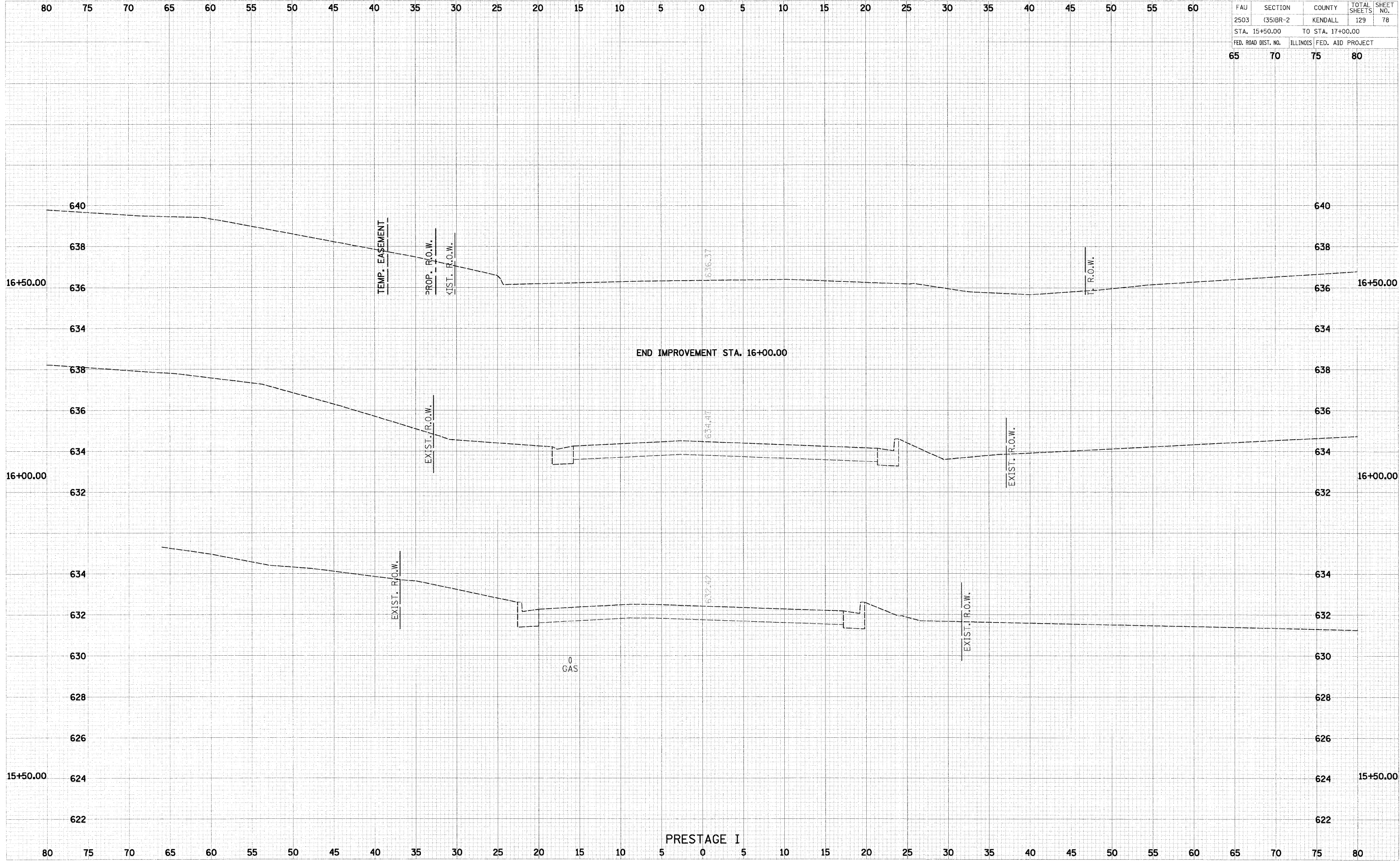
FAU	SECTION	COUNTY	TOTAL SHEETS	SHEET NO.
2503	(35)BR-2	KENDALL	129	77
STA. 14+89.06		TO STA. 15+00.00		
FED. ROAD DIST. NO.		ILLINOIS	FED. AID PROJECT	
65	70	75	80	



DATE	BY	REVISION
		DESIGNED
		PLOTTED
		DATE BORN
		AREA CHECKED

DATE	BY	REVISION
		DESIGNED
		PLOTTED
		DATE BORN
		AREA CHECKED

FAU	SECTION	COUNTY	TOTAL SHEETS	SHEET NO.
2503	(35)BR-2	KENDALL	129	78
STA. 15+50.00		TO STA. 17+00.00		
FED. ROAD DIST. NO.	ILLINOIS	FED. AID PROJECT		
65	70	75	80	



FILE	DATE
PROJECT	
SHEET	
DATE	
BY	
CHECKED	
APPROVED	
AREA	
DATE	

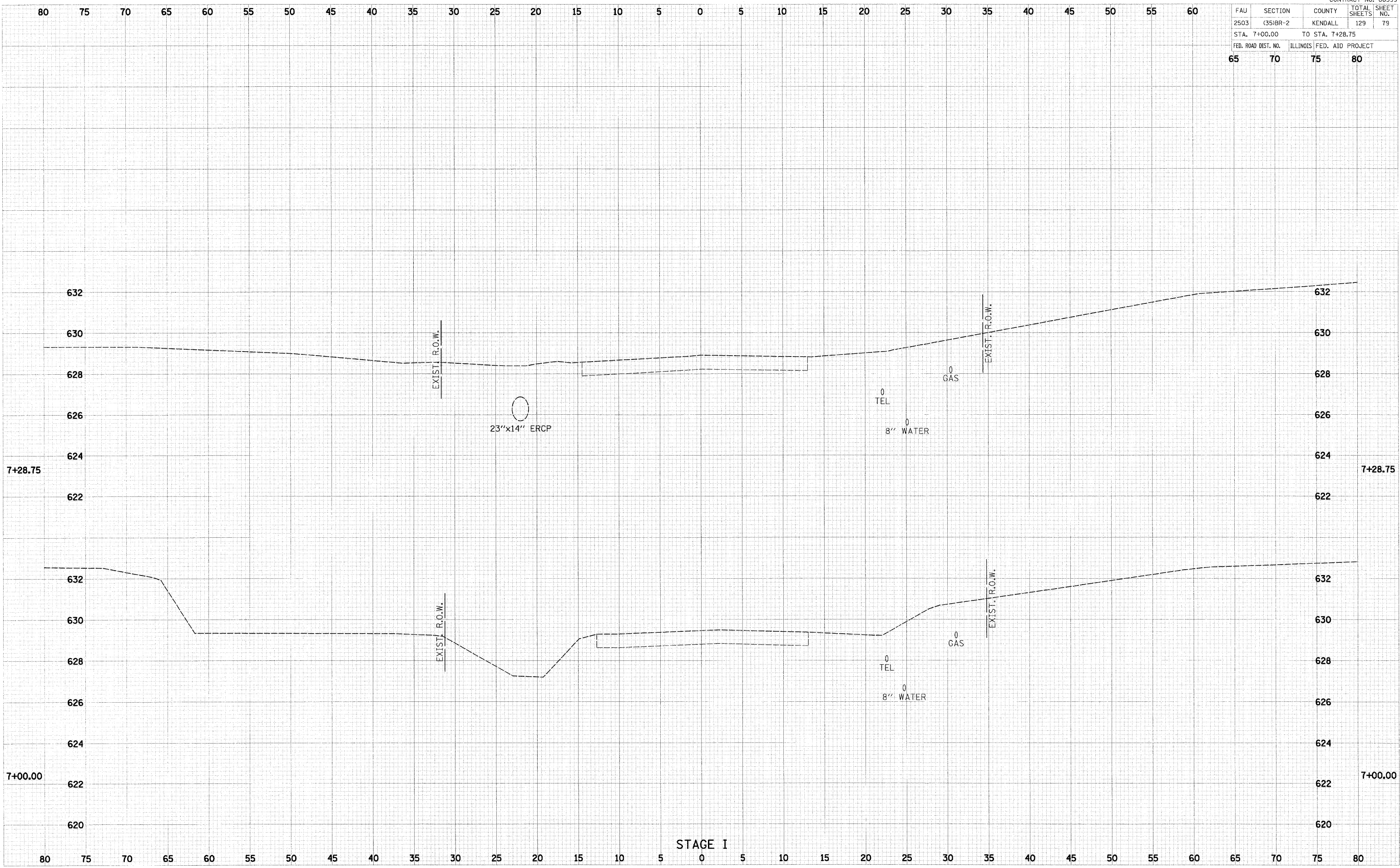
FILE	DATE
PROJECT	
SHEET	
DATE	
BY	
CHECKED	
APPROVED	
AREA	
DATE	

FAU	SECTION	COUNTY	TOTAL SHEETS	SHEET NO.
2503	(35)BR-2	KENDALL	129	79
STA. 7+00.00		TO STA. 7+28.75		
FED. ROAD DIST. NO.		ILLINOIS	FED. AID PROJECT	
65	70	75	80	

DATE	
BY	
REVISION	
NO.	
DESCRIPTION	
DATE	
BY	
REVISION	
NO.	
DESCRIPTION	

DATE	
BY	
REVISION	
NO.	
DESCRIPTION	
DATE	
BY	
REVISION	
NO.	
DESCRIPTION	

PLOT DATE = 1/31/2008
 FILE NAME = P:\21\20660023\Acad\Phase II\8629-sht-xs-stage1.dgn
 PLOT SCALE = 5.0000 / 1" = 50.0000'
 USER NAME = USER8

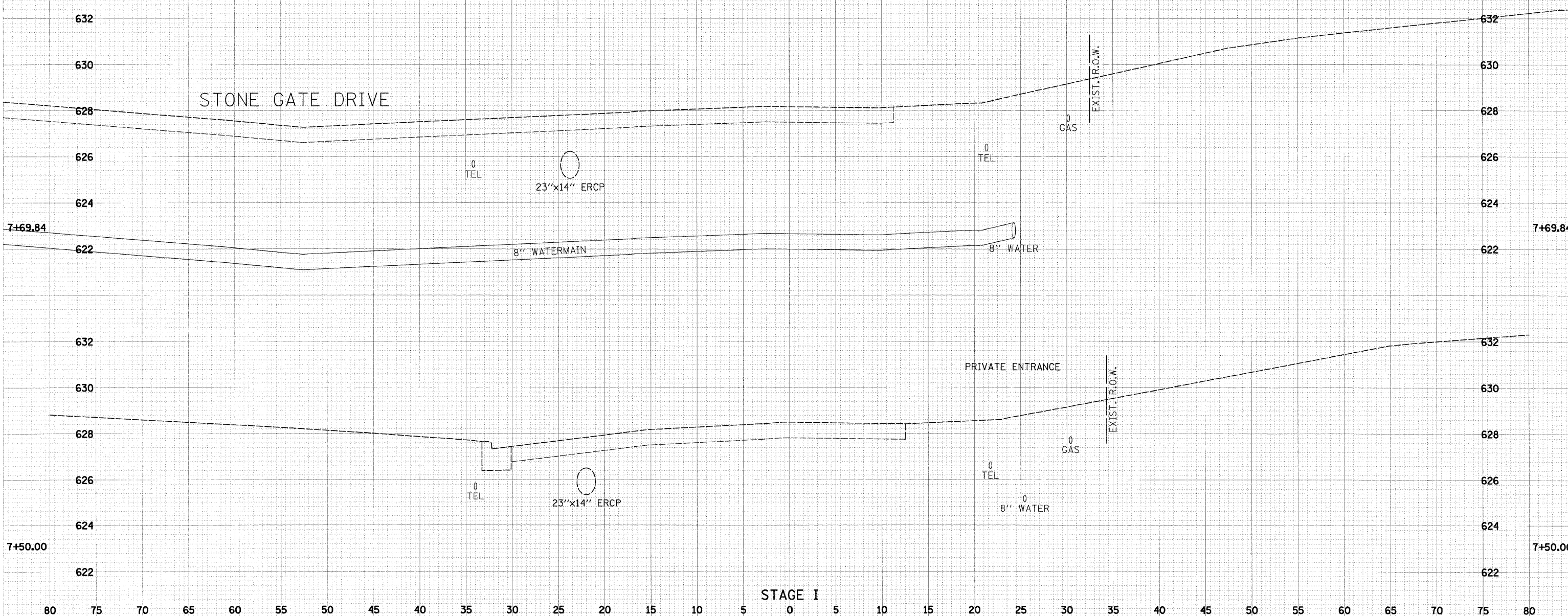


FAU	SECTION	COUNTY	TOTAL SHEETS	SHEET NO.
2503	(35)BR-2	KENDALL	129	80
STA. 7+50.00		TO STA. 7+69.84		
FED. ROAD DIST. NO.	ILLINOIS	FED. AID PROJECT		
65	70	75	80	

80 75 70 65 60 55 50 45 40 35 30 25 20 15 10 5 0 5 10 15 20 25 30 35 40 45 50 55 60

DATE	BY	REVISION
		ORIGINAL DRAWING
		REVISED
		REVISED
		REVISED
		REVISED

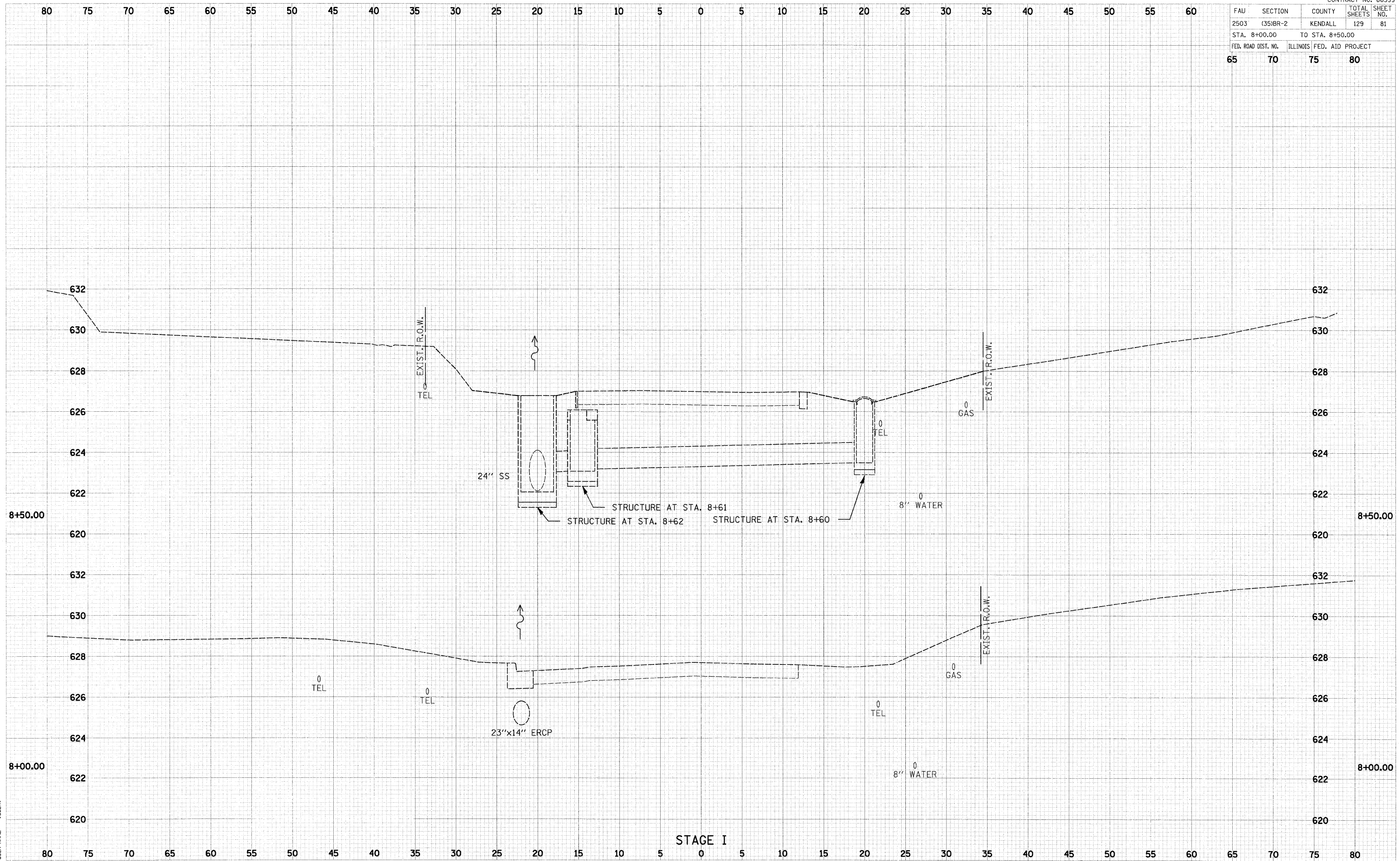
DATE	BY	REVISION
1/31/2008		ORIGINAL DRAWING
		REVISED
		REVISED
		REVISED
		REVISED



STAGE I

80 75 70 65 60 55 50 45 40 35 30 25 20 15 10 5 0 5 10 15 20 25 30 35 40 45 50 55 60 65 70 75 80

FAU	SECTION	COUNTY	TOTAL SHEETS	SHEET NO.
2503	351BR-2	KENDALL	129	81
STA. 8+00.00		TO STA. 8+50.00		
FED. ROAD DIST. NO.	ILLINOIS	FED. AID PROJECT		
65	70	75	80	



DATE	
BY	
CHK'D	
APP'D	
PLOTTED	
NOTED	
AREA	

DATE	
BY	
CHK'D	
APP'D	
PLOTTED	
NOTED	
AREA	

PLOT DATE = 1/31/2008
 FILE NAME = P:\12\1206002\Aad\Phase II\8025-ht-x-stage1.dgn
 PLOT SCALE = 5.0000' / 1" IN.
 USER NAME = \$USER\$

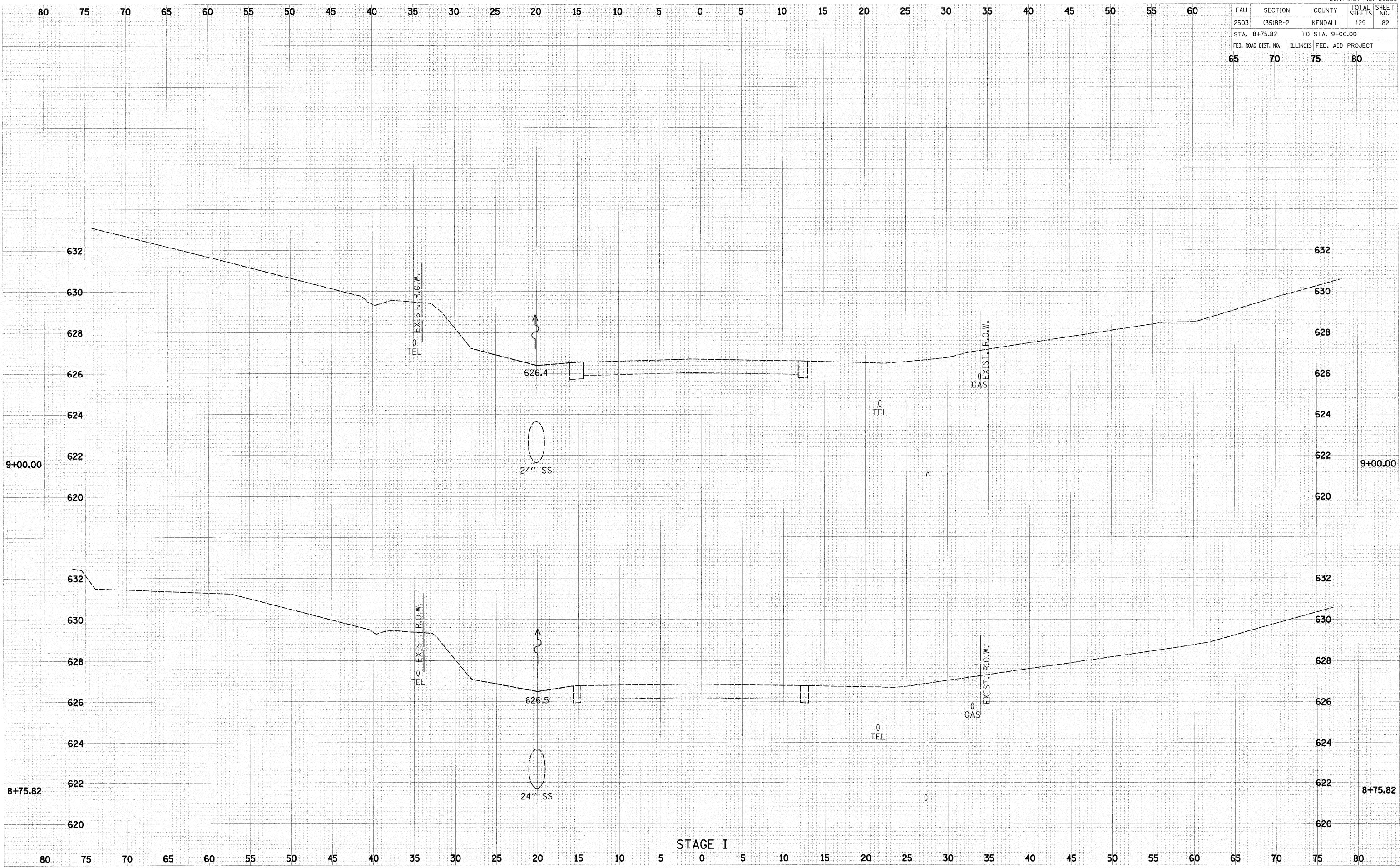
STAGE I

FAU	SECTION	COUNTY	TOTAL SHEETS	SHEET NO.
2503	(35)BR-2	KENDALL	129	82
STA. 8+75.82		TO STA. 9+00.00		
FED. ROAD DIST. NO.		ILLINOIS	FED. AID PROJECT	
65	70	75	80	

DATE	
BY	
REVISION	
NO.	
DESCRIPTION	
DATE	
BY	
REVISION	
NO.	
DESCRIPTION	
DATE	
BY	
REVISION	
NO.	
DESCRIPTION	

DATE	
BY	
REVISION	
NO.	
DESCRIPTION	
DATE	
BY	
REVISION	
NO.	
DESCRIPTION	
DATE	
BY	
REVISION	
NO.	
DESCRIPTION	

PLOT DATE = 1/31/2008
 FILE NAME = I:\2120560029\road\Phase II\863025-shi-xi-stage1.dgn
 PLOT SCALE = 5.00000 / 1 IN.
 USER NAME = #USER6



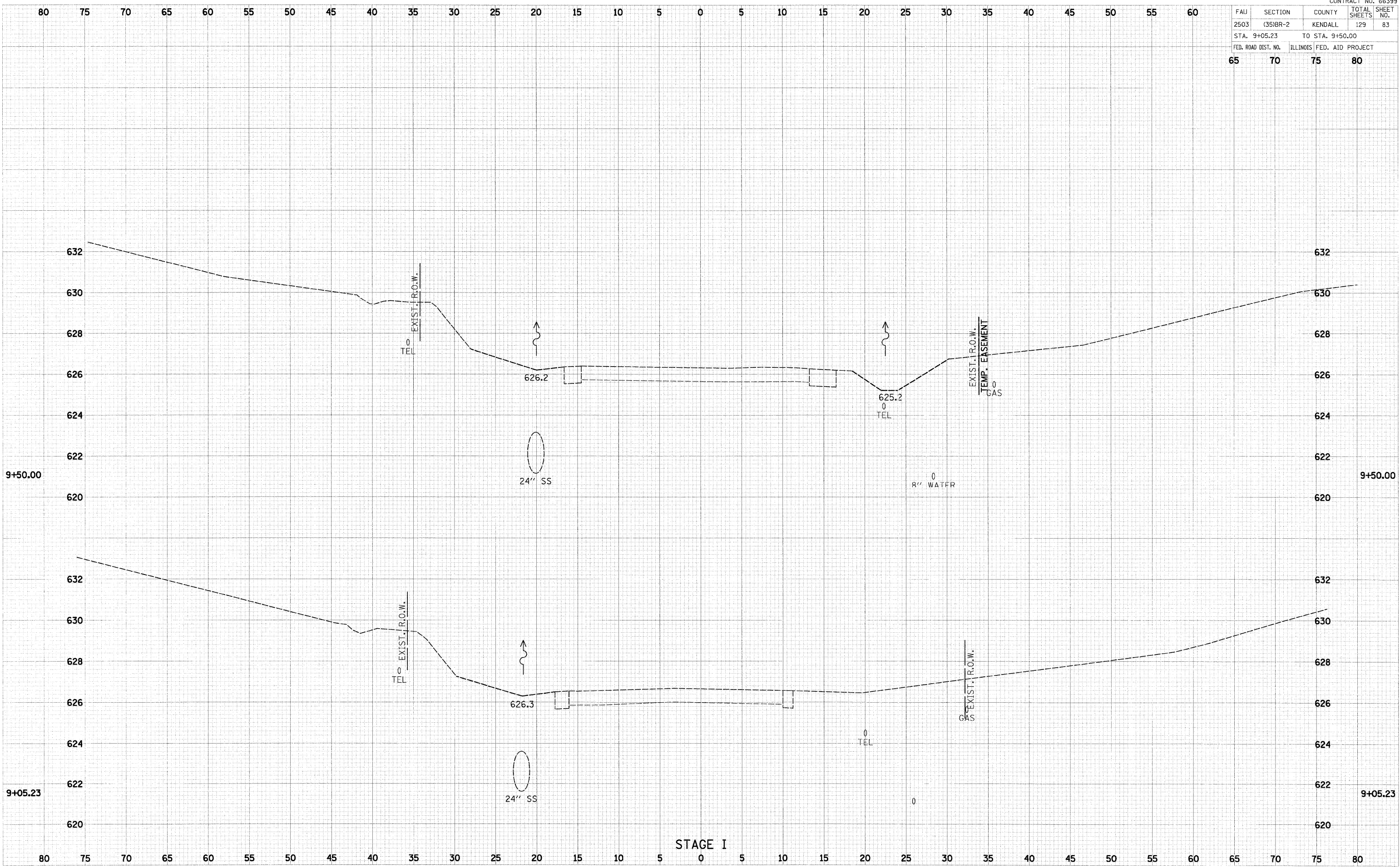
STAGE I

FAU	SECTION	COUNTY	TOTAL SHEETS	SHEET NO.
2503	(35)BR-2	KENDALL	129	83
STA. 9+05.23		TO STA. 9+50.00		
FED. ROAD DIST. NO.	ILLINOIS	FED. AID PROJECT		
65	70	75	80	

DATE	BY

DATE	BY

PLOT DATE = 1/31/2008
 FILE NAME = P:\12\2268023\Acad\Phase II\868729-sht-xs-stage1.dgn
 PLOT SCALE = 5/8" = 1' IN.
 USER NAME = MUSER6

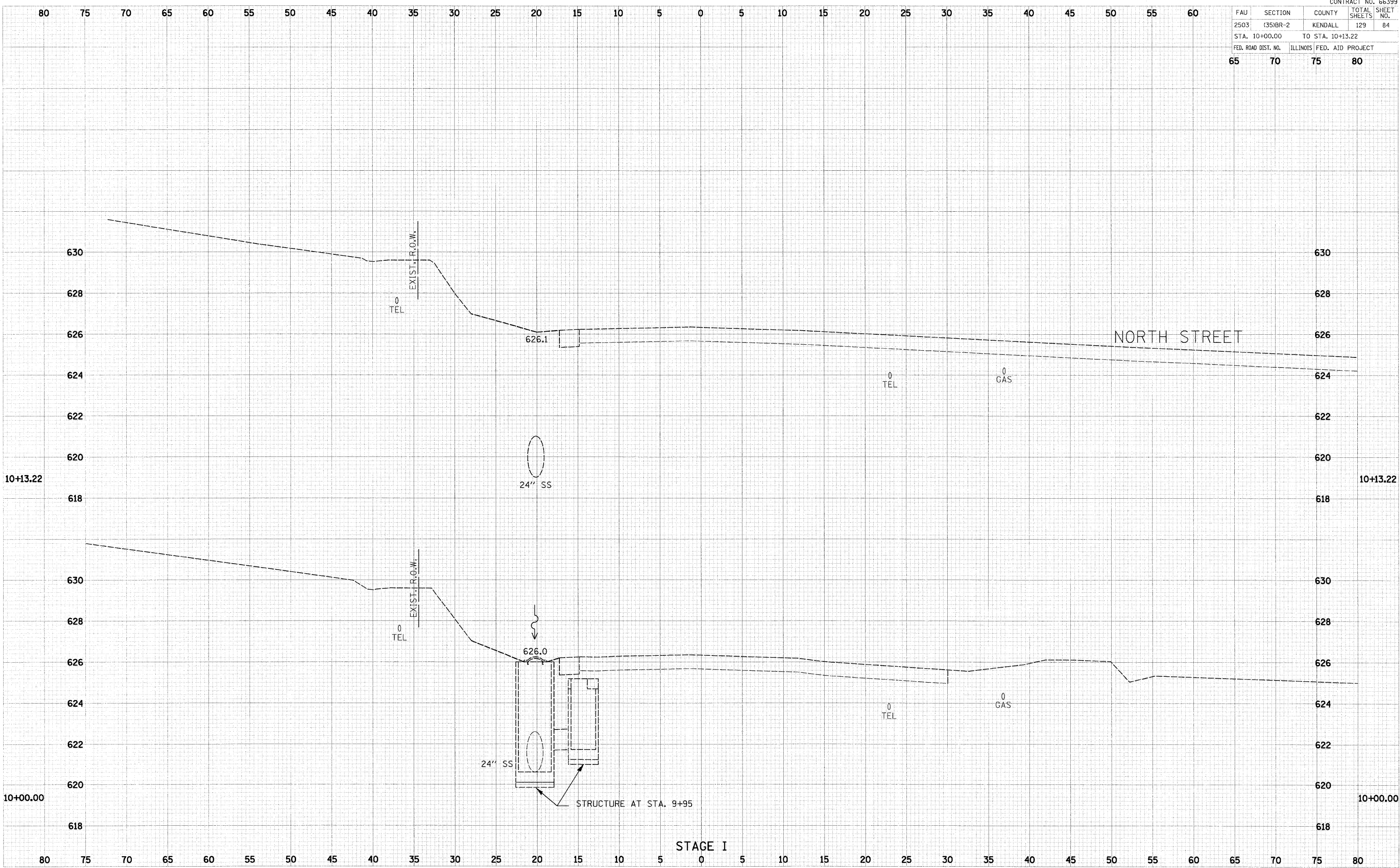


FAU	SECTION	COUNTY	TOTAL SHEETS	SHEET NO.
2503	351BR-2	KENDALL	129	84
STA. 10+00.00		TO STA. 10+13.22		
FED. ROAD DIST. NO.		ILLINOIS FED. AID PROJECT		
65	70	75	80	

FINISH	DATE
BY	
DATE	

ORIGINAL	DATE
BY	
DATE	

PLOT DATE = 1/31/2008
 FILE NAME = P:\121286023\Acad\Phase II\106023-sh1-x1-stage1.dgn
 PLOT SCALE = 5.0000 / 1 IN.
 USER NAME = #USER#

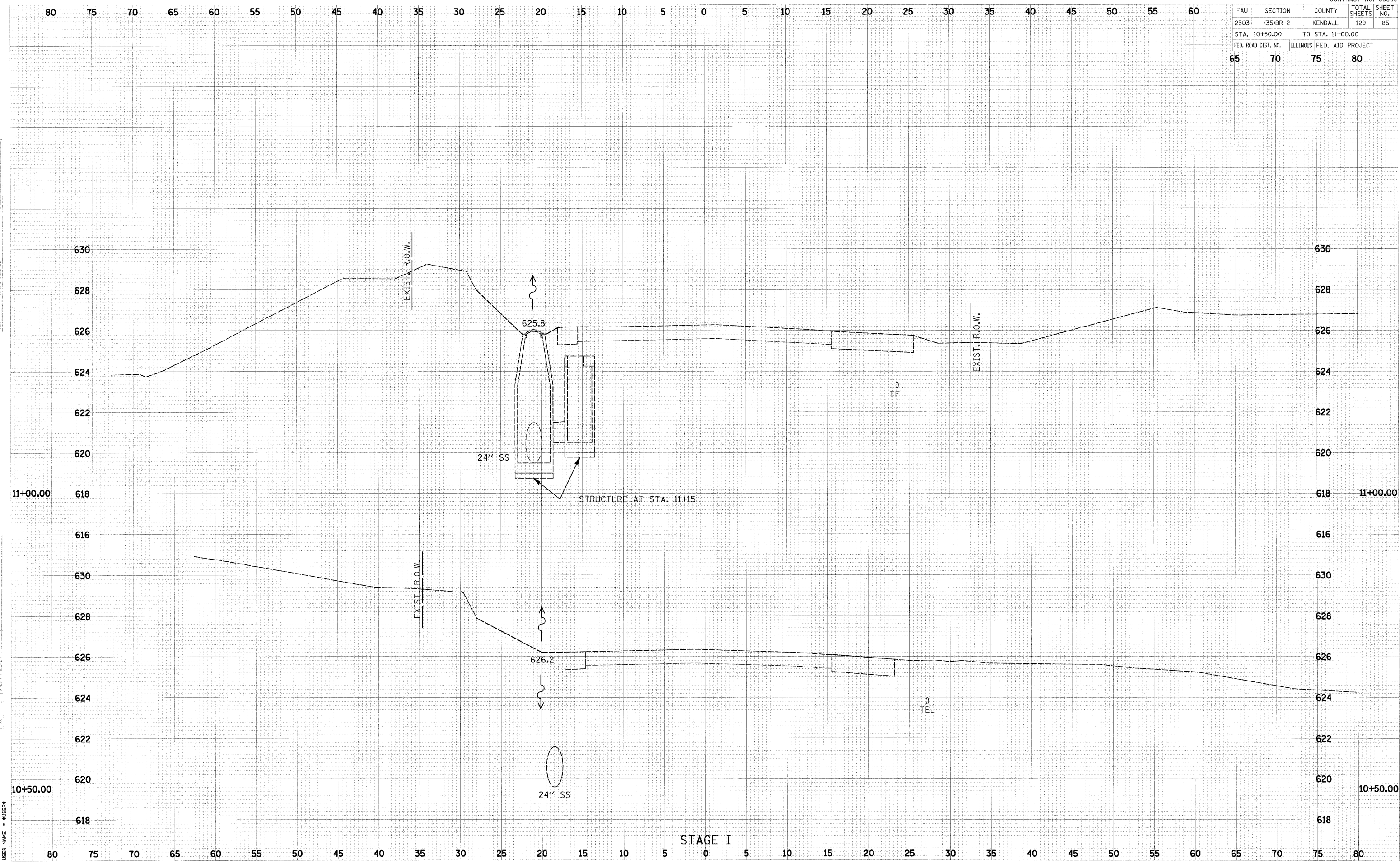


FAU	SECTION	COUNTY	TOTAL SHEETS	SHEET NO.
2503	(35)BR-2	KENDALL	129	85
STA. 10+50.00		TO STA. 11+00.00		
FED. ROAD DIST. NO.		ILLINOIS FED. AID PROJECT		
65	70	75	80	

DATE: _____
 BY: _____
 CHECKED: _____
 SUPERVISOR: _____
 PLOTTED: _____
 NOTE BOOK: _____
 AREAS CHECKED: _____

DATE: _____
 BY: _____
 CHECKED: _____
 SUPERVISOR: _____
 PLOTTED: _____
 NOTE BOOK: _____
 AREAS CHECKED: _____

PLOT DATE = 1/31/2008
 FILE NAME = P:\12\2008029\Acad\Phase II\08029-shi-xc-stage1.dgn
 PLOT SCALE = 5.0000 / 1" = 40.0000'
 USER NAME = BUSEFR



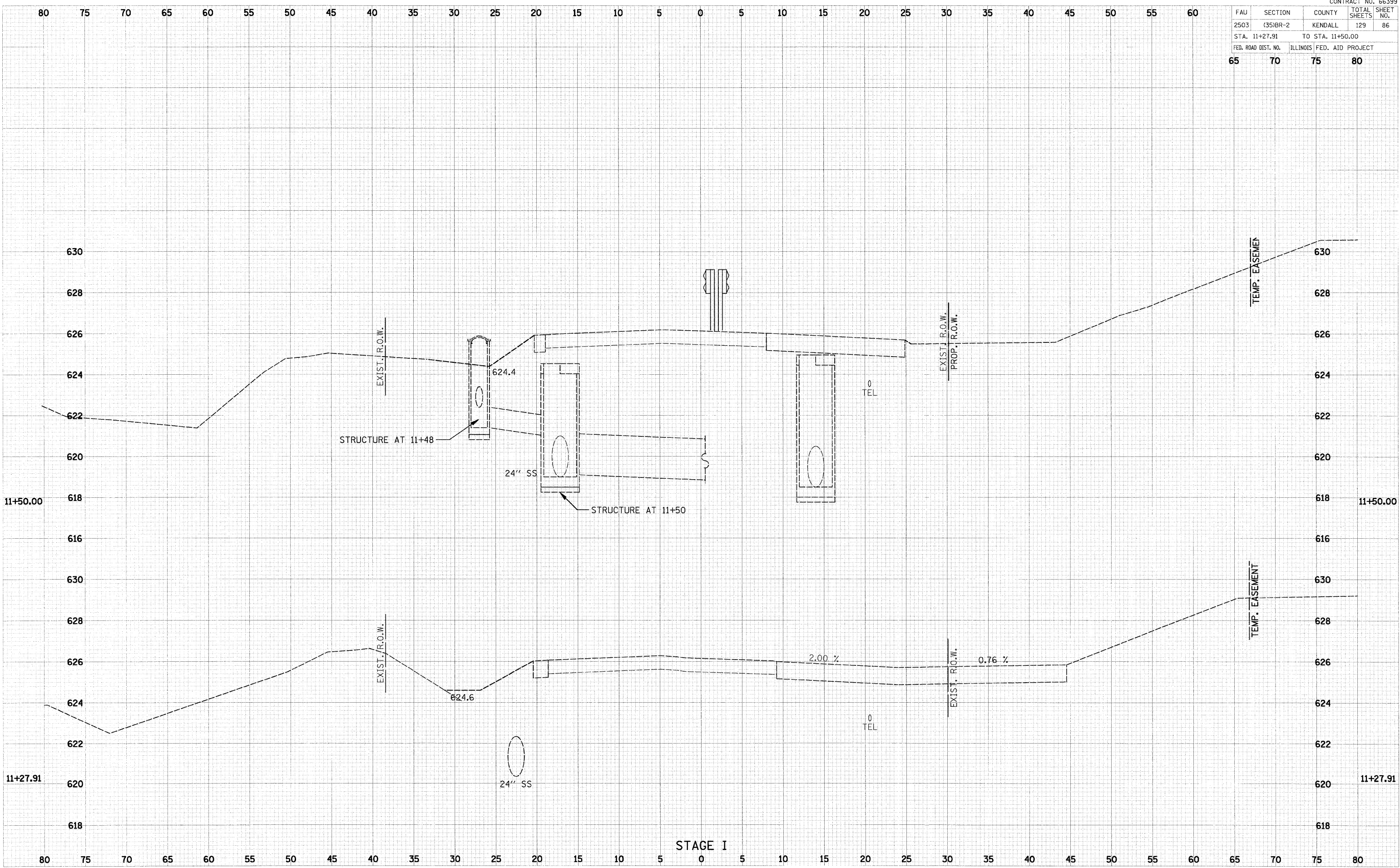
STAGE I

FAU	SECTION	COUNTY	TOTAL SHEETS	SHEET NO.
2503	(35)BR-2	KENDALL	129	86
STA. 11+27.91		TO STA. 11+50.00		
FED. ROAD DIST. NO.		ILLINOIS FED. AID PROJECT		
65	70	75	80	

DATE	BY	REVISION

DATE	BY	REVISION

PLOT DATE = 1/31/2008
 FILE NAME = P:\12\12060229\Acad\Phase II\86399-sh1-x1-stage1.dgn
 PLOT SCALE = 5.00000 / 1" = 100'
 USER NAME = \$USER\$

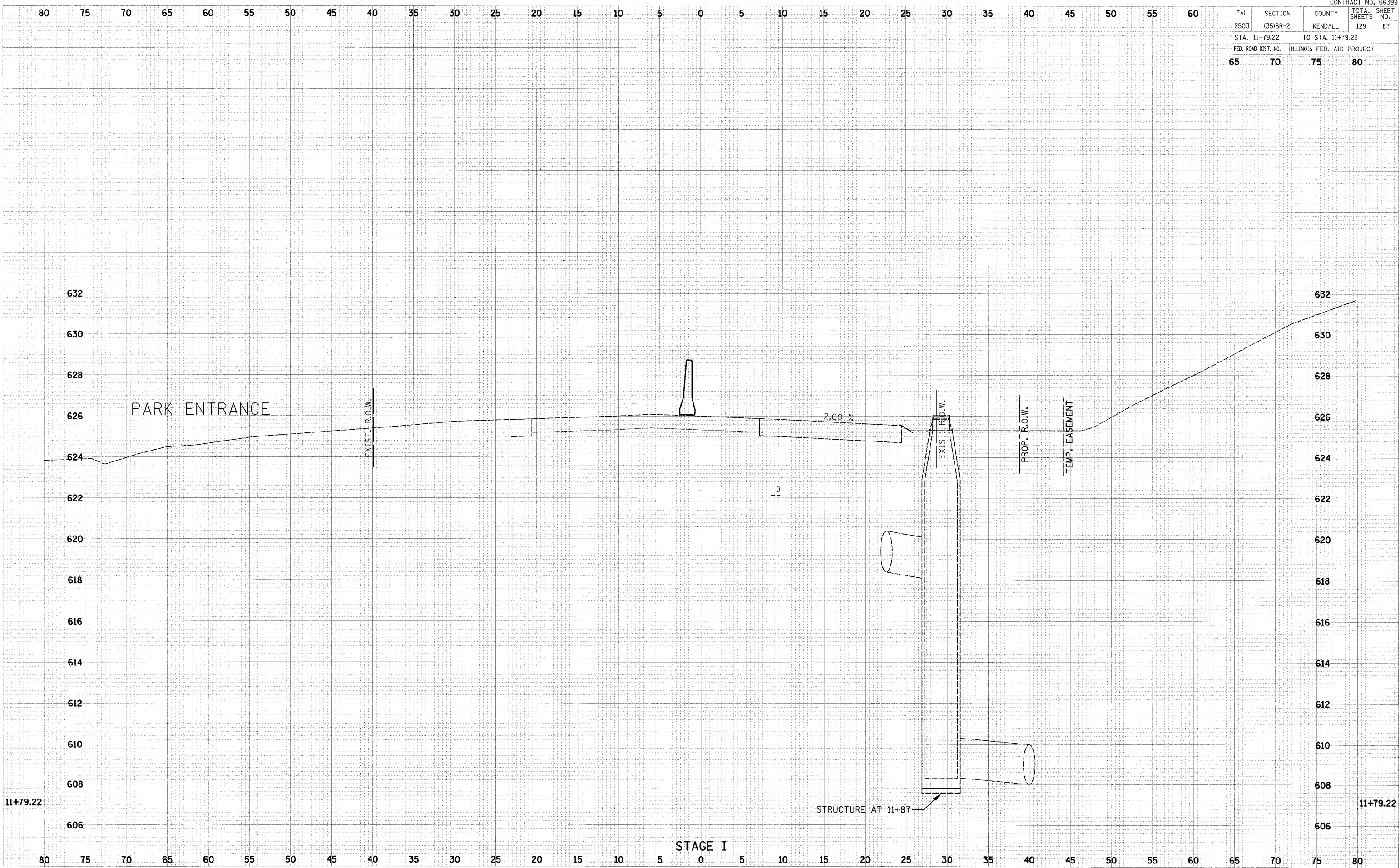


FAU	SECTION	COUNTY	TOTAL SHEETS	SHEET NO.
2503	(35)BR-2	KENDALL	129	87
STA. 11+79.22		TO STA. 11+79.22		
FED. ROAD DIST. NO.		ILLINOIS FED. AID PROJECT		
65	70	75	80	

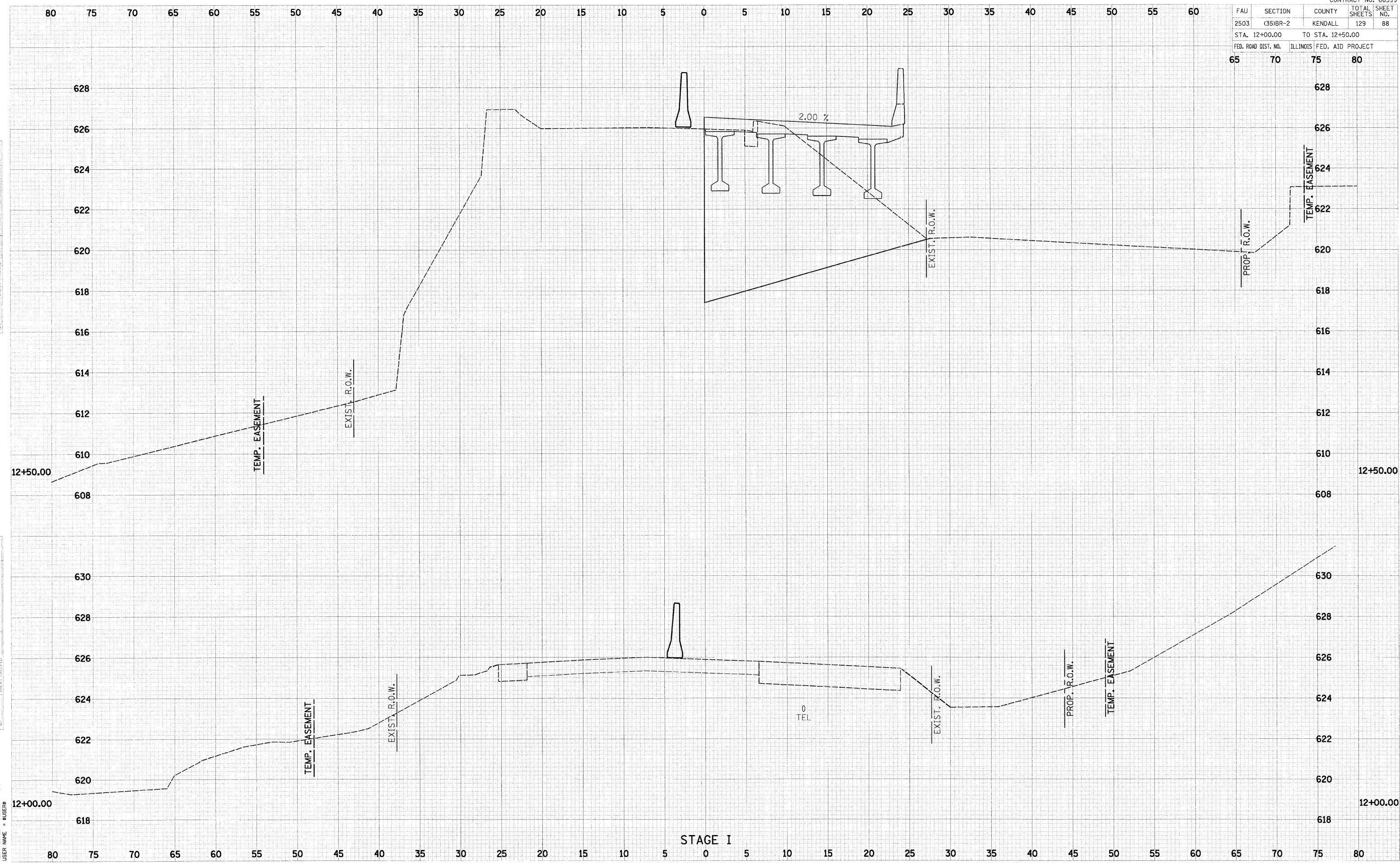
DATE	BY	REVISION

DATE	BY	REVISION

PLOT DATE = 1/31/2008
 FILE NAME = P:\12\12060029\Acad\Phase II\16029-shi-x-s-stage1.dgn
 PLOT SCALE = 5.0000' / 1" IN.
 USER NAME = #USER#



FAU	SECTION	COUNTY	TOTAL SHEETS	SHEET NO.
2503	(35)BR-2	KENDALL	129	88
STA. 12+00.00		TO STA. 12+50.00		
FED. ROAD DIST. NO.		ILLINOIS	FED. AID PROJECT	
65	70	75	80	

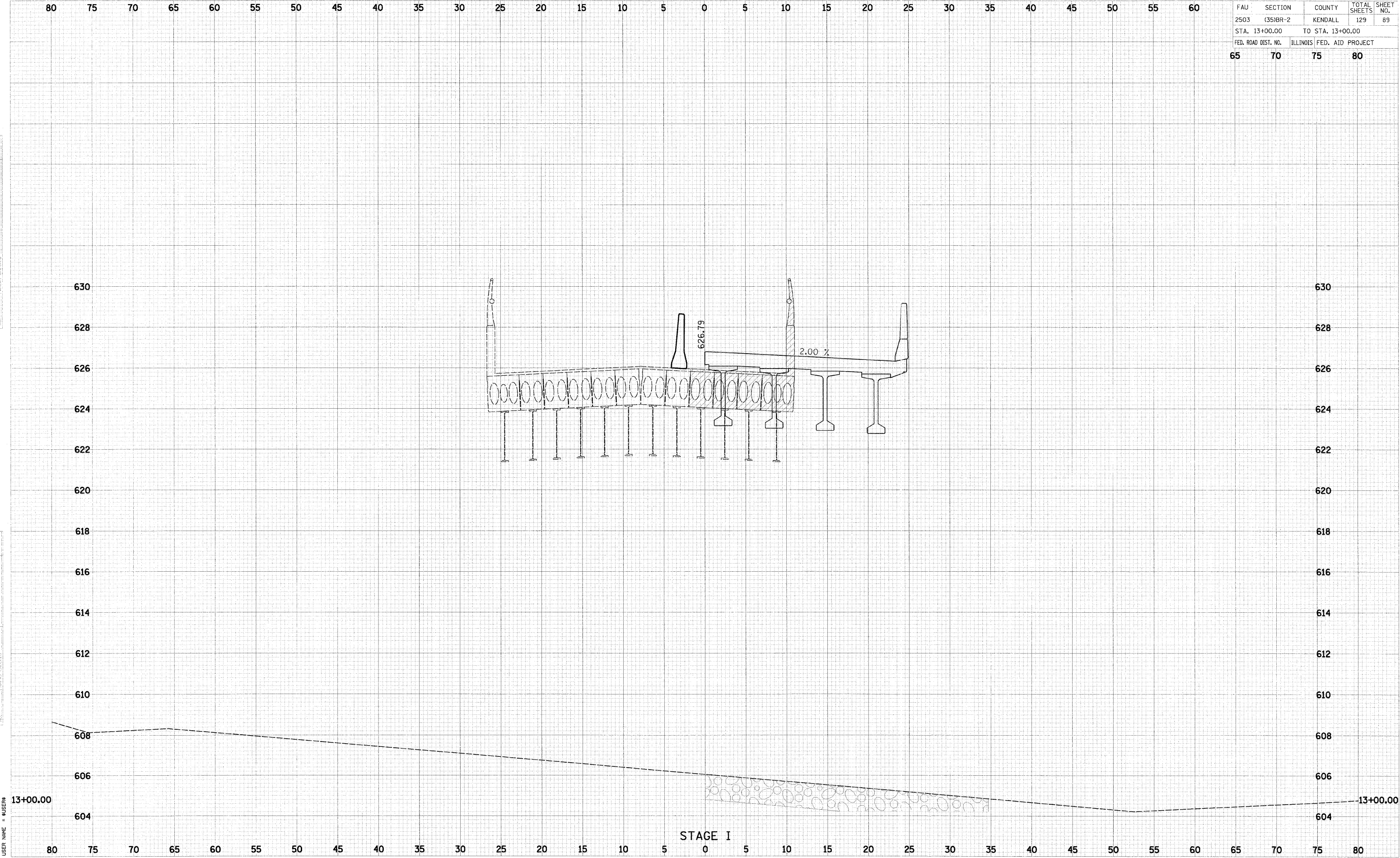


DATE	BY

DATE	BY

PLOT DATE = 1/31/2008
 FILE NAME = P:\12\12060203\Acad\Phase II\66025-shi-xr-stage1.dgn
 PLOT SCALE = 5.0000 / 1" = 100'
 USER NAME = USER8

FAU	SECTION	COUNTY	TOTAL SHEETS	SHEET NO.
2503	351BR-2	KENDALL	129	89
STA. 13+00.00		TO STA. 13+00.00		
FED. ROAD DIST. NO.		ILLINOIS	FED. AID PROJECT	
65	70	75	80	



DATE: _____ BY: _____
 CHECKED: _____
 DESIGNED: _____
 DRAWN: _____
 PLOTTED: _____
 PLOT SCALE: _____

DATE: _____ BY: _____
 CHECKED: _____
 DESIGNED: _____
 DRAWN: _____
 PLOTTED: _____
 PLOT SCALE: _____

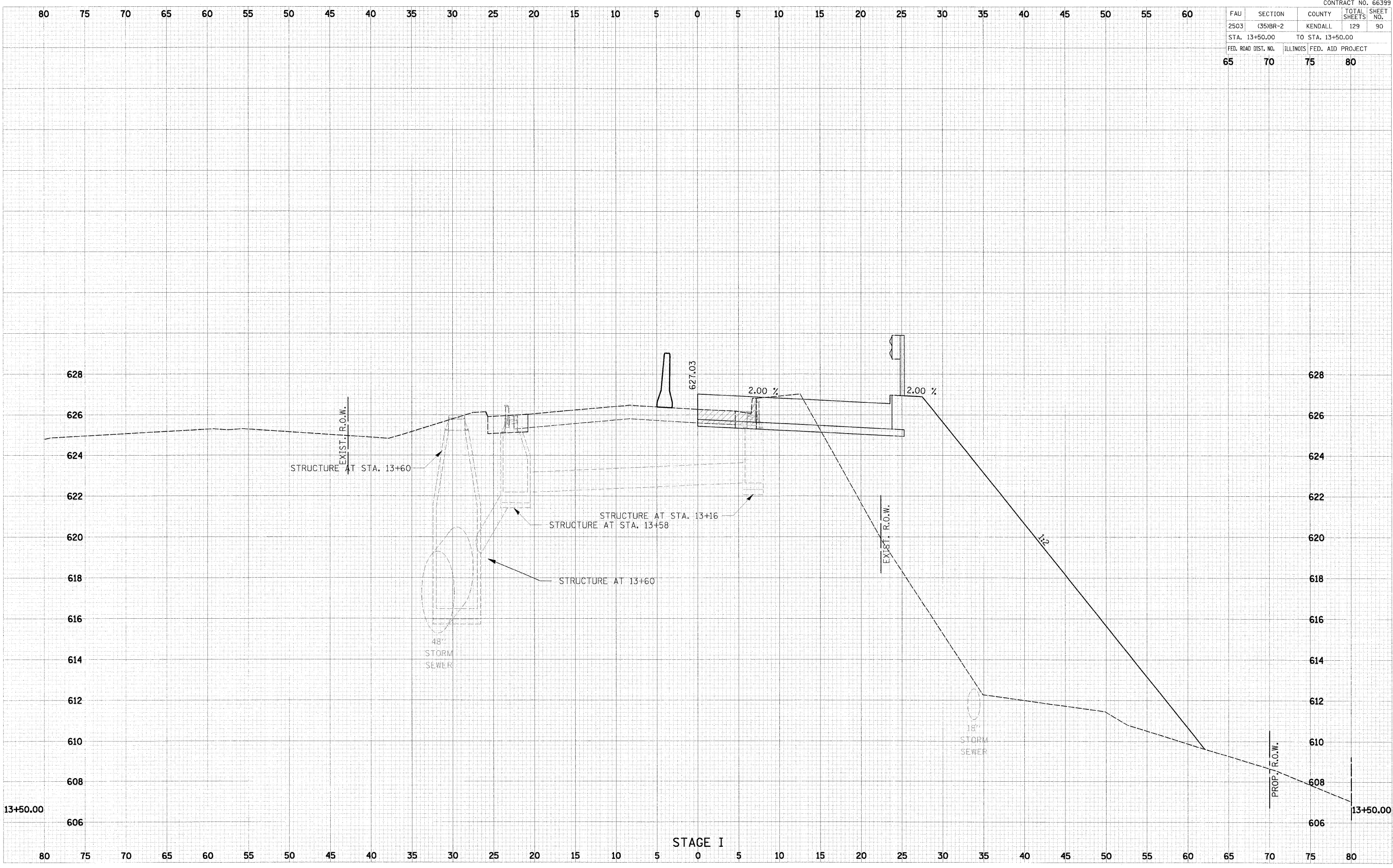
PLOT DATE = 1/31/2008
 FILE NAME = P:\12\12060023\cond\Phase II\060205-st1-x8-stage1.dgn
 PLOT SCALE = 5.0000 / IN.
 USER NAME = #USER#

FAU	SECTION	COUNTY	TOTAL SHEETS	SHEET NO.
2503	(35)BR-2	KENDALL	129	90
STA. 13+50.00		TO STA. 13+50.00		
FED. ROAD DIST. NO.	ILLINOIS	FED. AID PROJECT		
65	70	75	80	

DATE	BY	REVISION

DATE	BY	REVISION

PLOT DATE = 1/31/2008
 FILE NAME = P:\2\1206025\Load\Phase II\06025-sh-1-stage1.dgn
 PLOT SCALE = 5.0000 / IN.
 USER NAME = #USER#



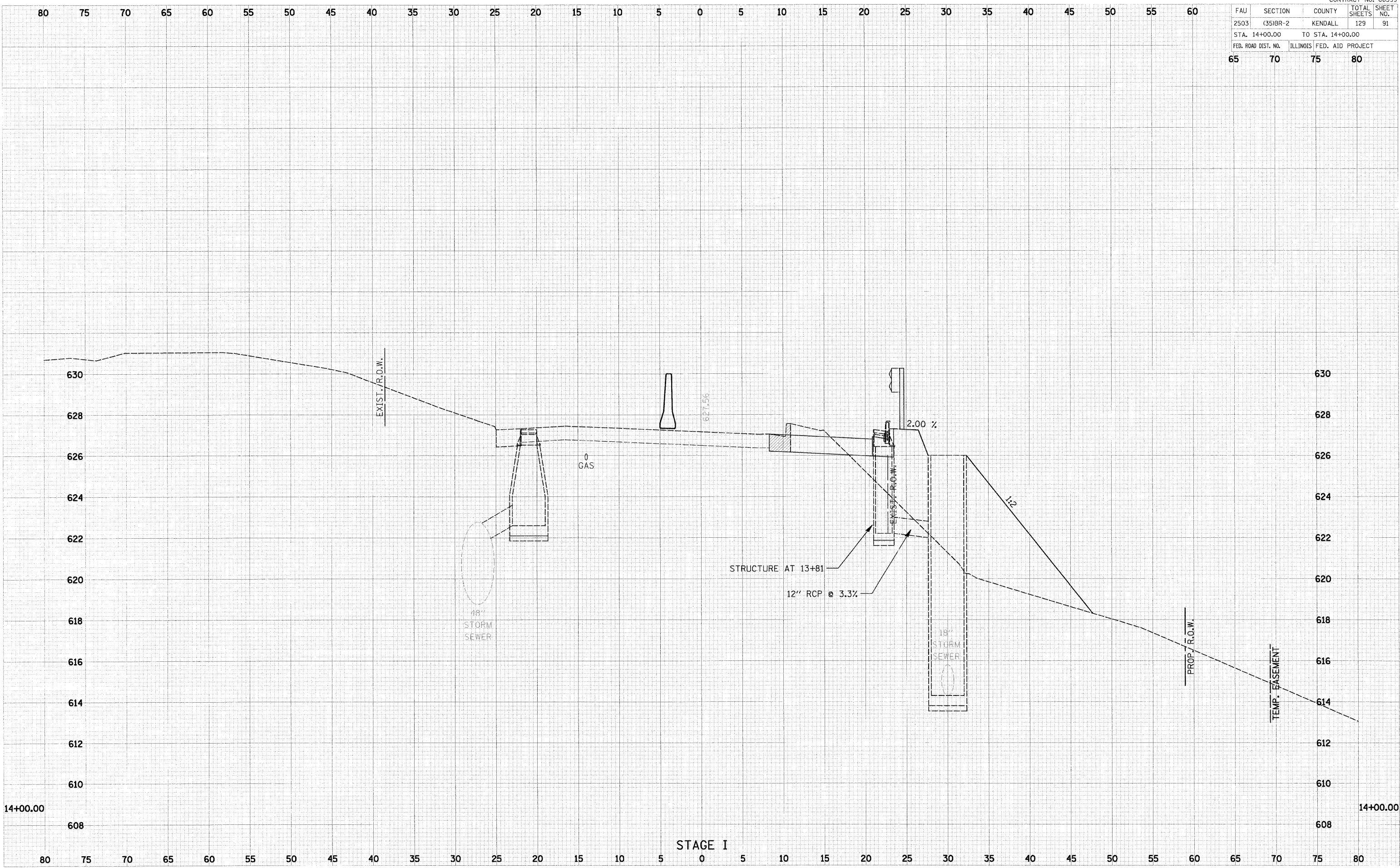
STAGE I

FAU	SECTION	COUNTY	TOTAL SHEETS	SHEET NO.
2503	(35)BR-2	KENDALL	129	91
STA. 14+00.00		TO STA. 14+00.00		
FED. ROAD DIST. NO.		ILLINOIS	FED. AID PROJECT	
65	70	75	80	

DATE	BY	REVISION

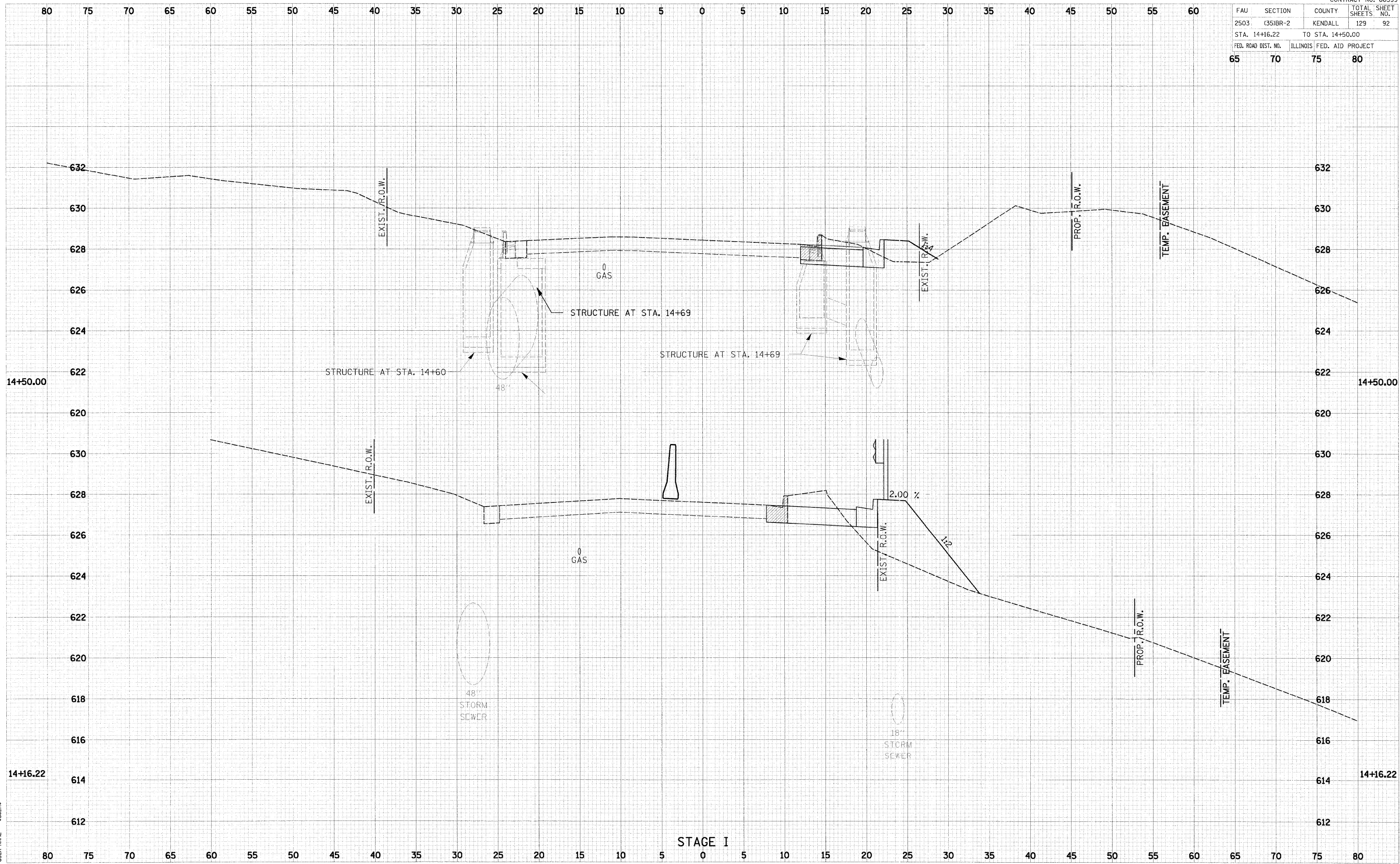
DATE	BY	REVISION

PLOT DATE = 1/31/2008
 FILE NAME = P:\12\12060029\Acad\Phase II\86029-shl-x8-stage1.dgn
 PLOT SCALE = 5.0000 / 1" = 50.0000'
 USER NAME = #USER#



STAGE I

FAU	SECTION	COUNTY	TOTAL SHEETS	SHEET NO.
2503	(35)BR-2	KENDALL	129	92
STA. 14+16.22		TO STA. 14+50.00		
FED. ROAD DIST. NO.		ILLINOIS FED. AID PROJECT		
65	70	75	80	



DATE	BY

DATE	BY

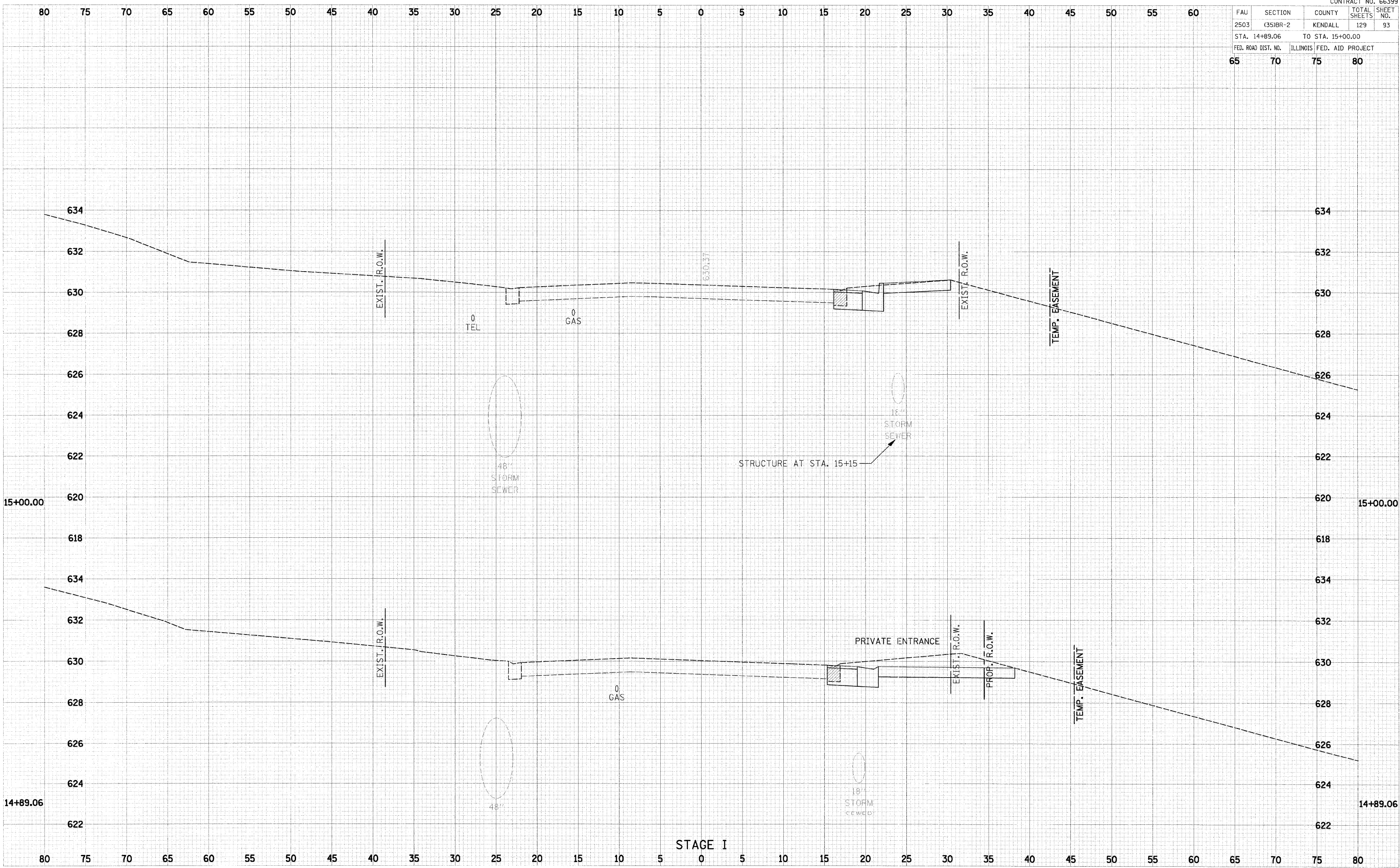
PLOT DATE = 1/31/2008
 FILE NAME = P:\12\12060029\Asad\Phase II\08029-shi-xs-stage1.dgn
 PLOT SCALE = 5.00000' / 1" IN.
 USER NAME = #USER#

FAU	SECTION	COUNTY	TOTAL SHEETS	SHEET NO.
2503	(35)BR-2	KENDALL	129	93
STA. 14+89.06		TO STA. 15+00.00		
FED. ROAD DIST. NO.	ILLINOIS	FED. AID PROJECT		
65	70	75	80	

DATE	
BY	
CHKD	
APP'D	
NO.	
AREAS CREDITED	

DATE	
BY	
CHKD	
APP'D	
NO.	
AREAS CREDITED	

PLOT DATE = 1/31/2008
 FILE NAME = P:\12\200802\Road\Phase II\802025-shi-x-s-stage1.dgn
 PLOT SCALE = 5/8" = 1' IN.
 USER NAME = BUSBY

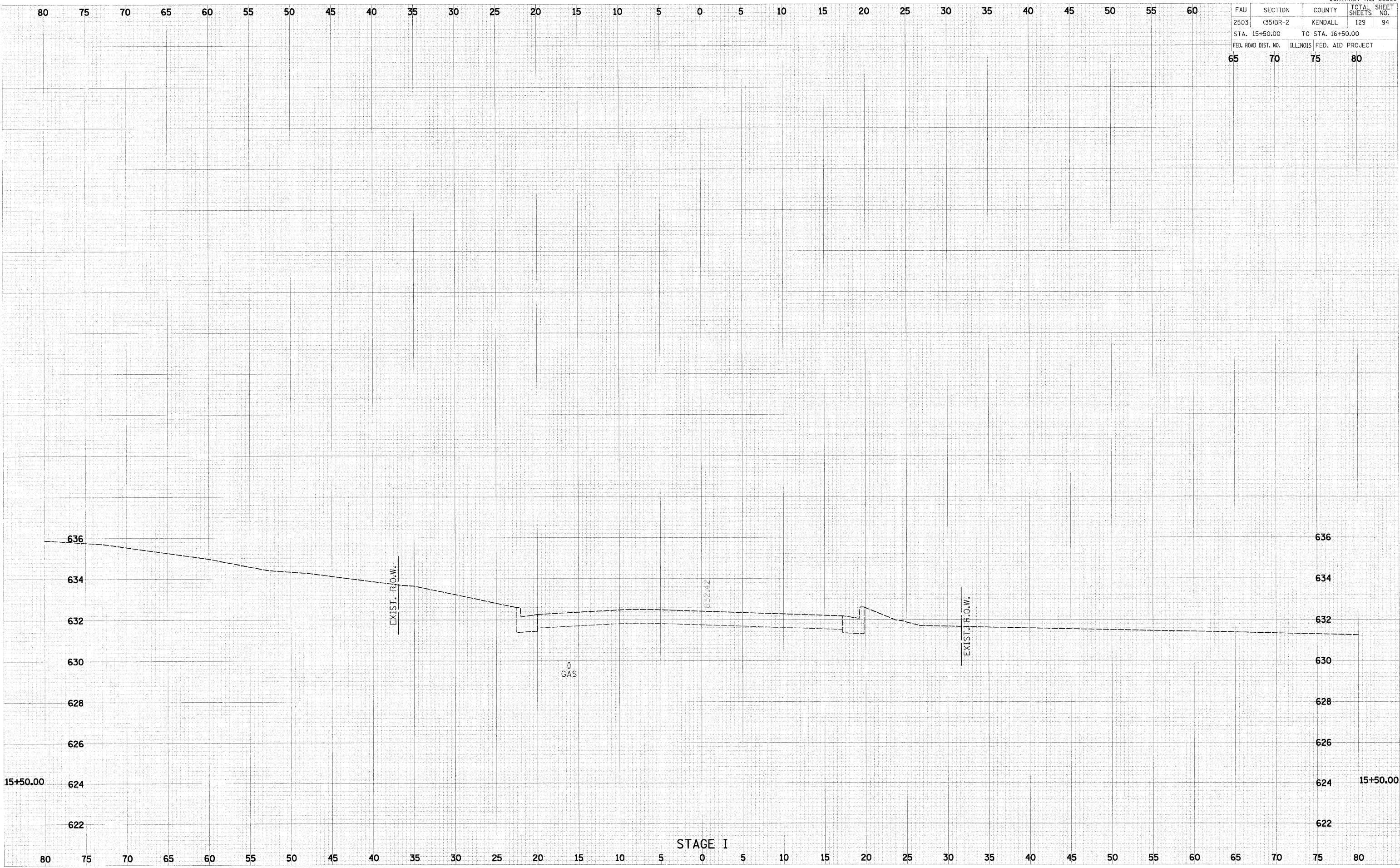


FAU	SECTION	COUNTY	TOTAL SHEETS	SHEET NO.
2503	(35)BR-2	KENDALL	129	94
STA. 15+50.00		TO STA. 16+50.00		
FED. ROAD DIST. NO.		ILLINOIS	FED. AID PROJECT	
65	70	75	80	

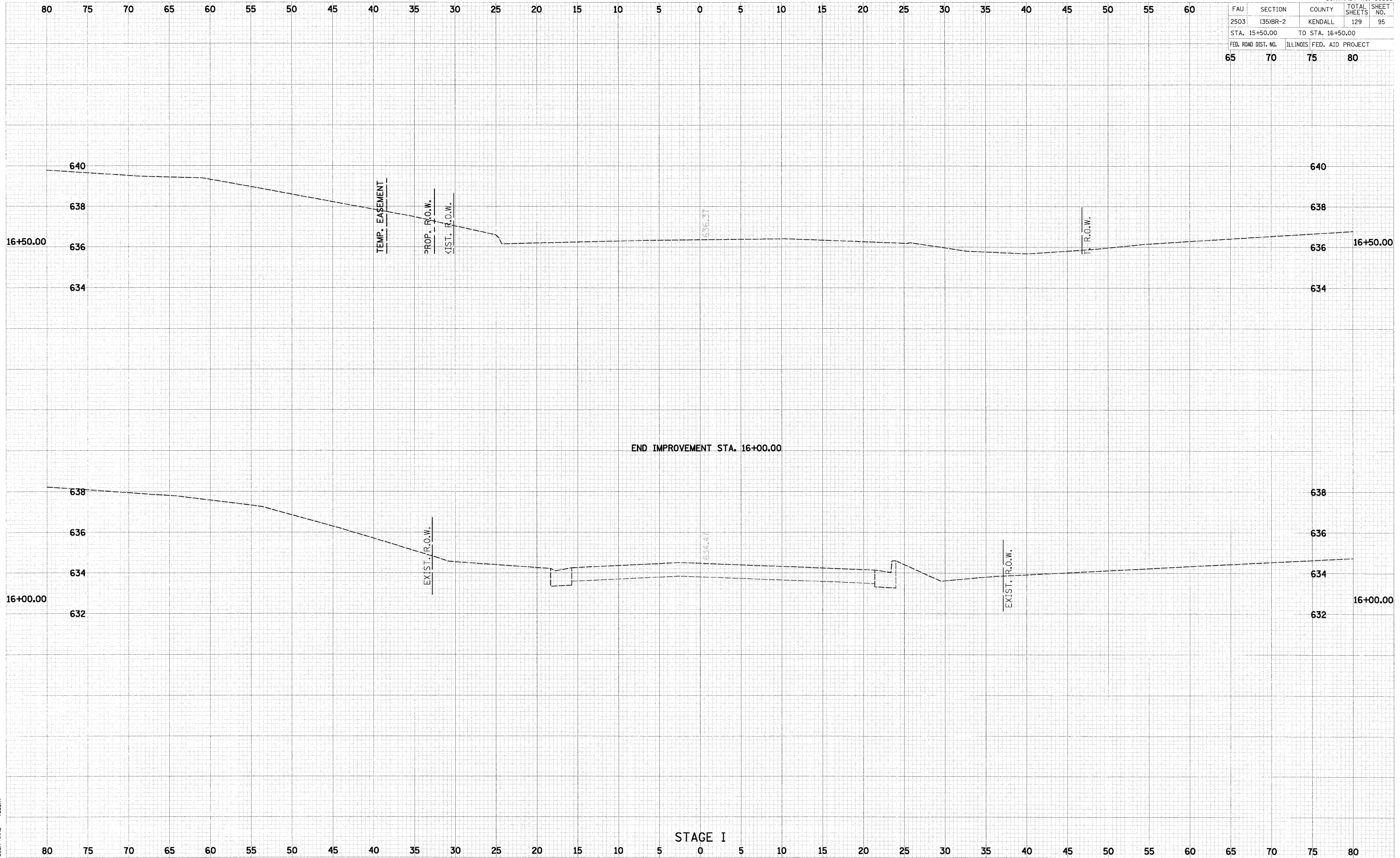
DATE	BY	REVISION

DATE	BY	REVISION

ORIGINAL SHEET
 PLOT DATE = 1/31/2008
 FILE NAME = P:\12\12260023\Road\Phase II\A6025-shi-xi-stage1.dgn
 PLOT SCALE = 5.0000' / 1" IN.
 USER NAME = @USER6



FAU	SECTION	COUNTY	TOTAL SHEETS	SHEET NO.
2503	(35)BR-2	KENDALL	129	95
STA. 15+50.00		TO STA. 16+50.00		
FED. ROAD DIST. NO.	ILLINOIS	FED. AID PROJECT		
65	70	75	80	

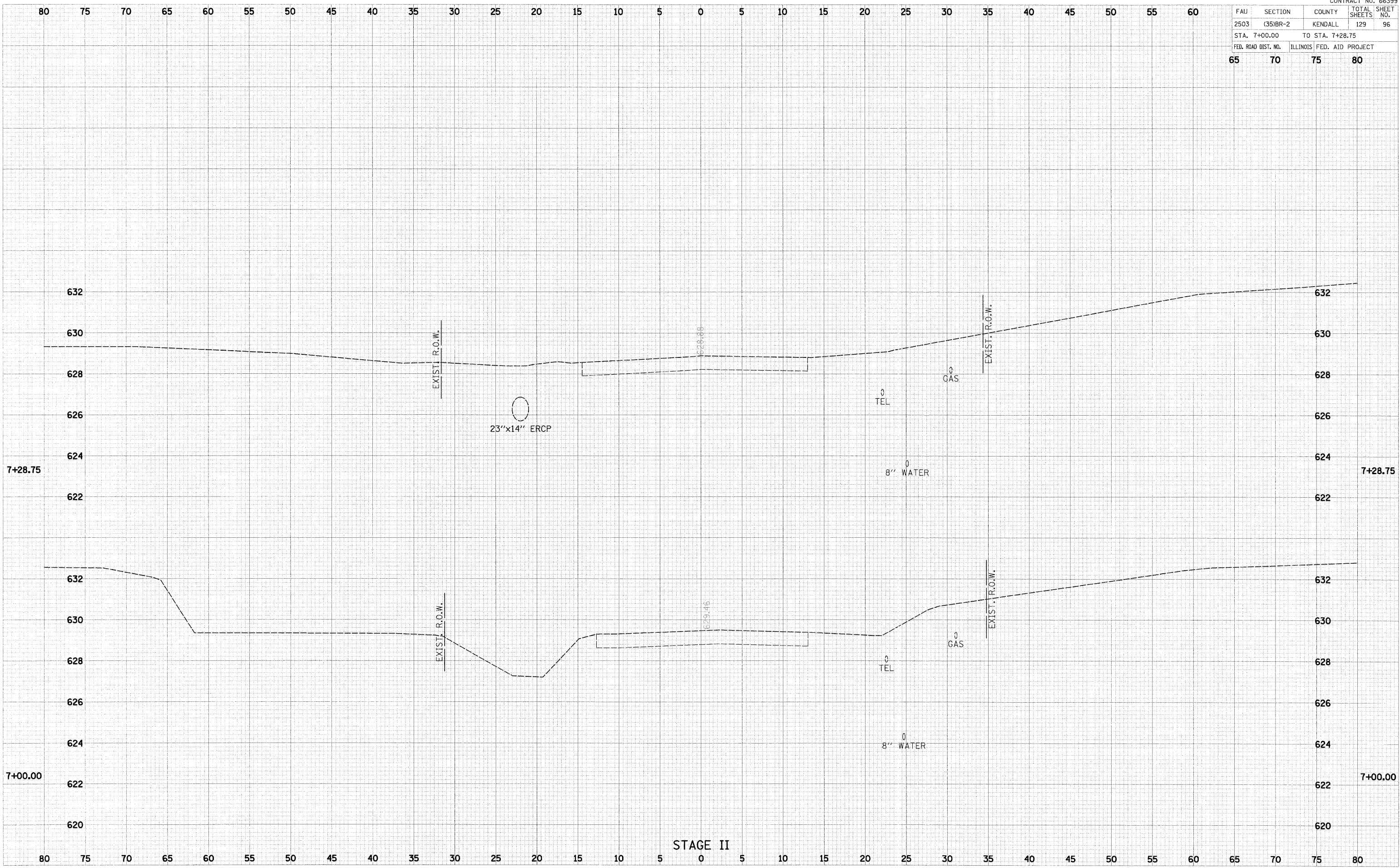


DATE: _____ BY: _____
 CHECKED: _____
 DESIGNED: _____
 DRAWN: _____
 PLOTTED: _____
 ROUTE: _____
 AREA CHECKED: _____

DATE: _____ BY: _____
 CHECKED: _____
 DESIGNED: _____
 DRAWN: _____
 PLOTTED: _____
 ROUTE: _____
 AREA CHECKED: _____

PLOT DATE = 1/31/2008
 FILE NAME = P:\12\1208023\Acad\Phase II\66399-shi-stage1.dgn
 PLOT SCALE = 5.0000 / 1" = 40.0000'
 USER NAME = #USER#

FAU	SECTION	COUNTY	TOTAL SHEETS	SHEET NO.
2503	(35)BR-2	KENDALL	129	96
STA. 7+00.00 TO STA. 7+28.75				
FED. ROAD DIST. NO.	ILLINOIS	FED. AID PROJECT		
65	70	75	80	



FILE NO.	DATE	BY
1108029		

CHK'D	DATE	BY

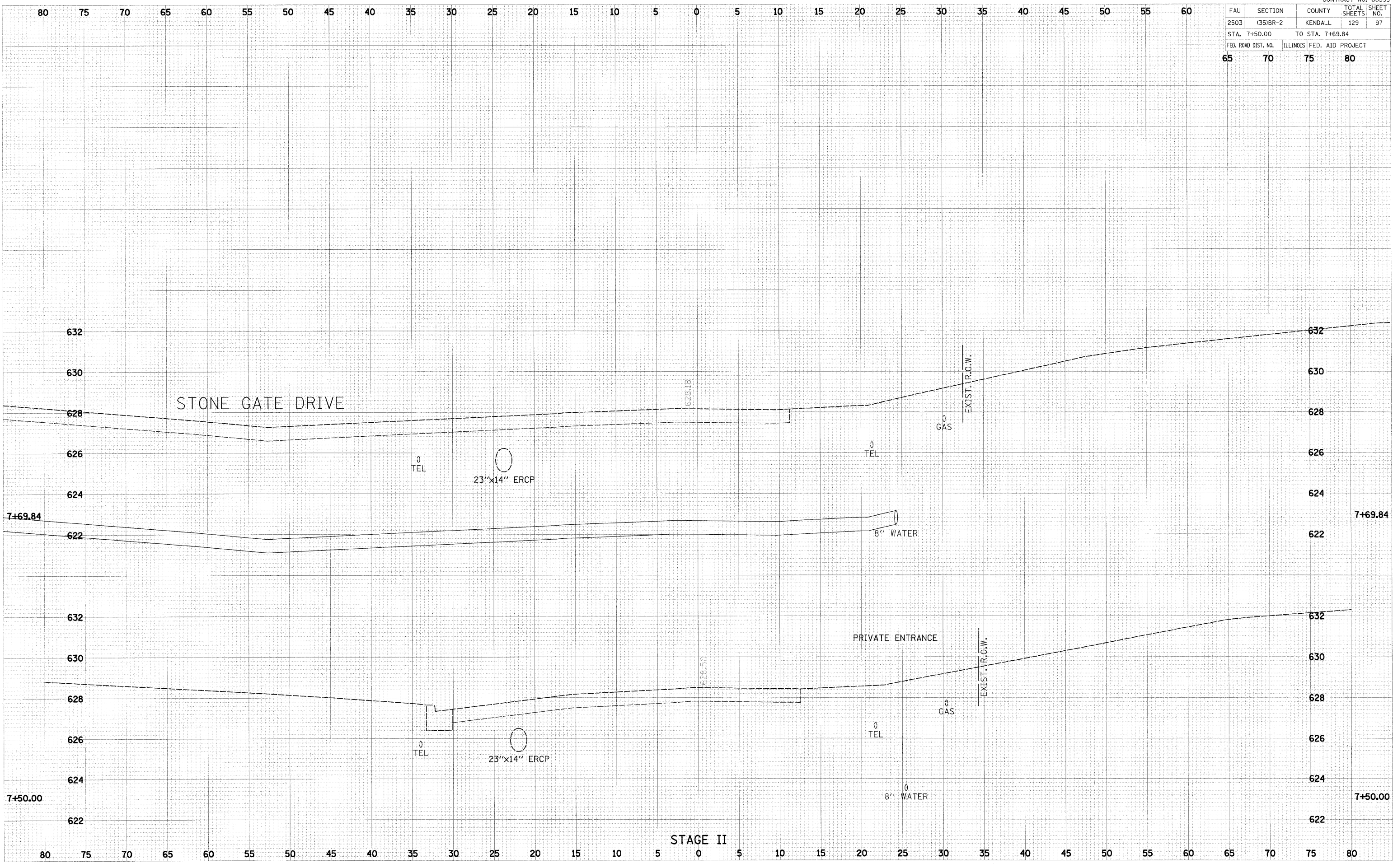
PLOT DATE = 1/31/2008
 FILE NAME = P:\151208002\1108029\Phase II\1108029-sht-x2-stage2.dgn
 USER NAME = KUSIBR

FAU	SECTION	COUNTY	TOTAL SHEETS	SHEET NO.
2503	(35)BR-2	KENDALL	129	97
STA. 7+50.00		TO STA. 7+69.84		
FED. ROAD DIST. NO.		ILLINOIS	FED. AID PROJECT	
65	70	75	80	

DATE	BY

DATE	BY

PLOT DATE = 1/31/2008
 FILE NAME = P:\12\120602\Load\Phase II\06029-sht-xr-stage2.dgn
 PLOT SCALE = 5/8" = 1' IN.
 USER NAME = J05878

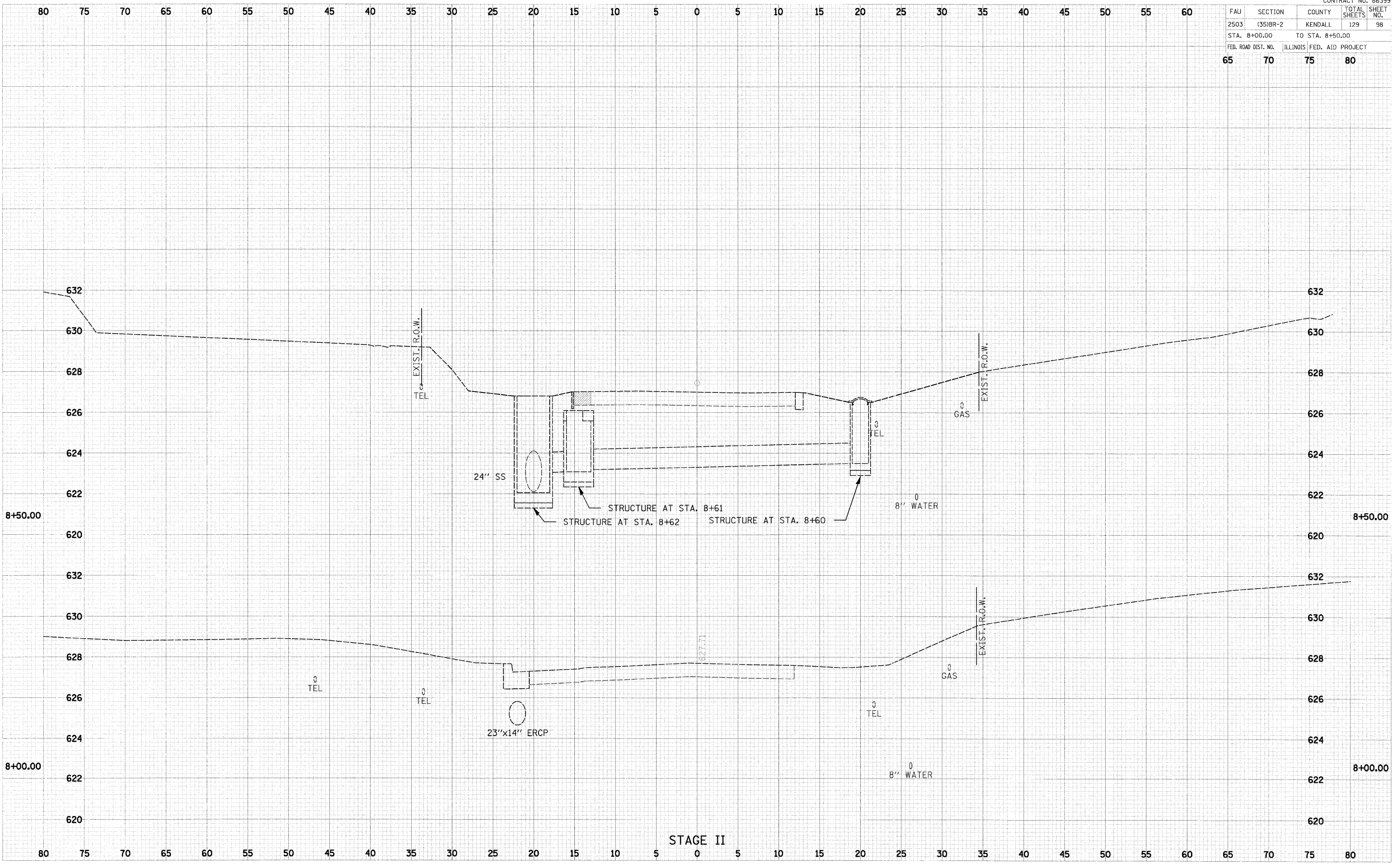


FAU	SECTION	COUNTY	TOTAL SHEETS	SHEET NO.
2503	(35)BR-2	KENDALL	129	98
STA. 8+00.00		TO STA. 8+50.00		
FED. ROAD DIST. NO.	ILLINOIS	FED. AID PROJECT		
65	70	75	80	

DATE: _____ BY: _____
 CHECKED: _____
 DRAWN: _____
 PLOTTED: _____
 APPROVED: _____
 AREAS CHECKED: _____

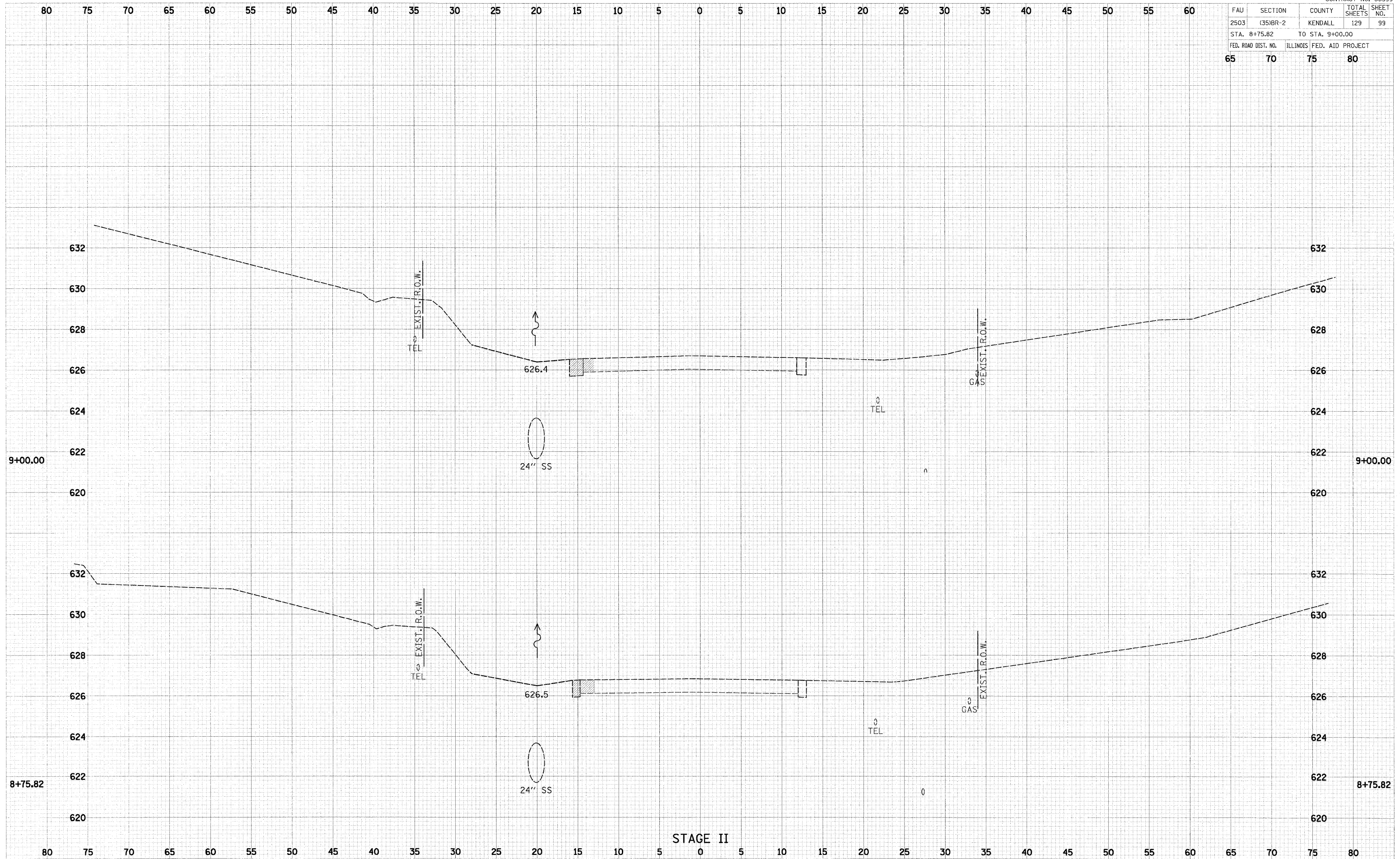
DATE: _____ BY: _____
 CHECKED: _____
 DRAWN: _____
 PLOTTED: _____
 APPROVED: _____
 AREAS CHECKED: _____

PLOT DATE = 1/31/2008
 PLOT SCALE = 1" = 40.00'
 USER NAME = KUSERS



STAGE II

FAU	SECTION	COUNTY	TOTAL SHEETS	SHEET NO.
2503	(35)BR-2	KENDALL	129	99
STA. 8+75.82		TO STA. 9+00.00		
FED. ROAD DIST. NO.		ILLINOIS FED. AID PROJECT		
65	70	75	80	



DATE	
BY	
NO.	
AREA CHECKED	
AMOUNT	
PLotted	
Survey	
Shown	
Final	

DATE	
BY	
NO.	
AREA CHECKED	
AMOUNT	
PLotted	
Survey	
Shown	
Final	

PLOT DATE = 1/31/2008
 FILE NAME = F:\151\2503\025\conf\Phase 1\15025\shl-x-s-stage2.dgn
 USER NAME = KUSIBER

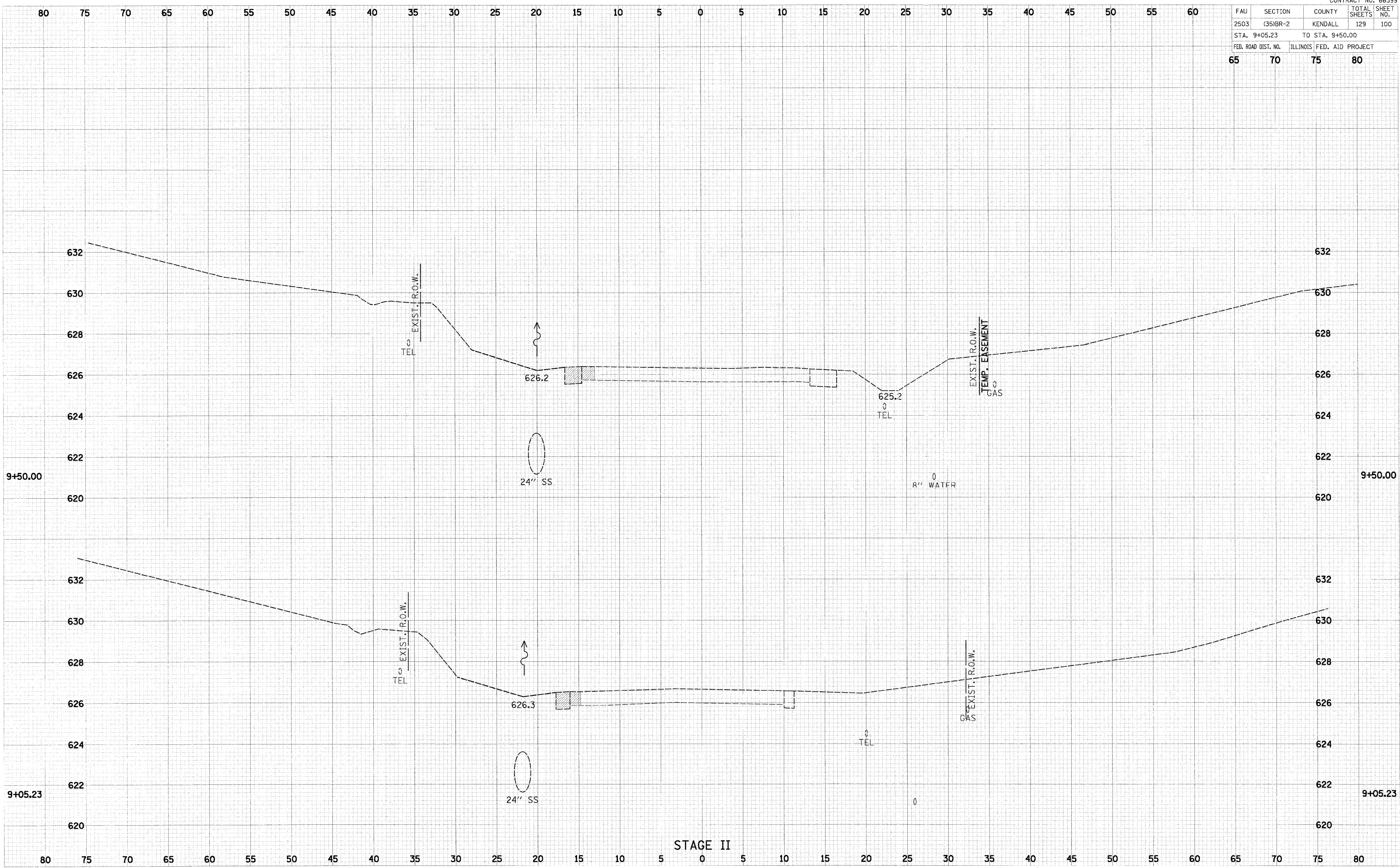
STAGE II

FAU	SECTION	COUNTY	TOTAL SHEETS	SHEET NO.
2503	(35)BR-2	KENDALL	129	100
STA. 9+05.23		TO STA. 9+50.00		
FED. ROAD DIST. NO.		ILLINOIS	FED. AID PROJECT	
65	70	75	80	

FROM: []
 TO: []
 DATE: []
 BY: []
 CHECKED: []
 APPROVED: []
 TITLE: []
 PROJECT: []
 SHEET: []
 TOTAL SHEETS: []
 CONTRACT NO.: []

ORIGINAL SHEET: []
 DATE: []
 BY: []
 CHECKED: []
 APPROVED: []
 TITLE: []
 PROJECT: []
 SHEET: []
 TOTAL SHEETS: []
 CONTRACT NO.: []

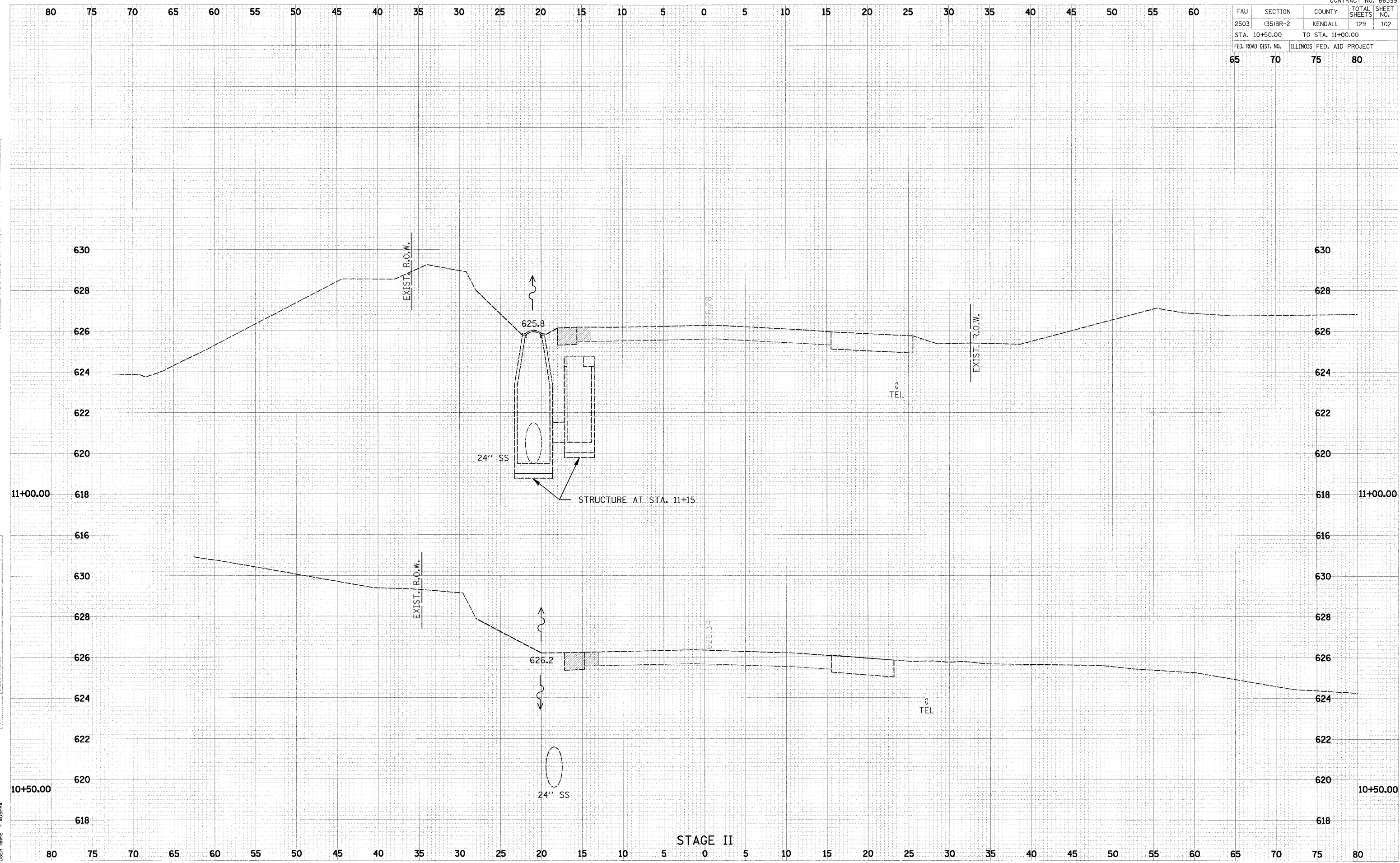
PLOT DATE = 1/31/2008
 FILE NAME = P:\A\1\05000\01\cond\Stage II\05023-sht-xr-stage2.dgn
 PLOT SCALE = 5/8" = 1' / IN.
 USER NAME = J05023



FAU	SECTION	COUNTY	TOTAL SHEETS	SHEET NO.
2503	(35)BR-2	KENDALL	129	102
STA. 10+50.00		TO STA. 11+00.00		
FED. ROAD DIST. NO.		ILLINOIS	FED. AID PROJECT	
65	70	75	80	

DATE: _____ BY: _____
 ORIGINAL SURVEYED: _____
 SURVEY PLOTTED: _____
 DATE CHECKED: _____
 NO. AREAS CHECKED: _____

DATE: 1/31/2008 BY: _____
 ORIGINAL SURVEYED: _____
 SURVEY PLOTTED: _____
 DATE CHECKED: _____
 NO. AREAS CHECKED: _____
 PLOT DATE = 1/31/2008
 FILE NAME = P:\A\120808\2503\Phase II\8029-sht-ks-stage2.dgn
 USER NAME = KUSPER



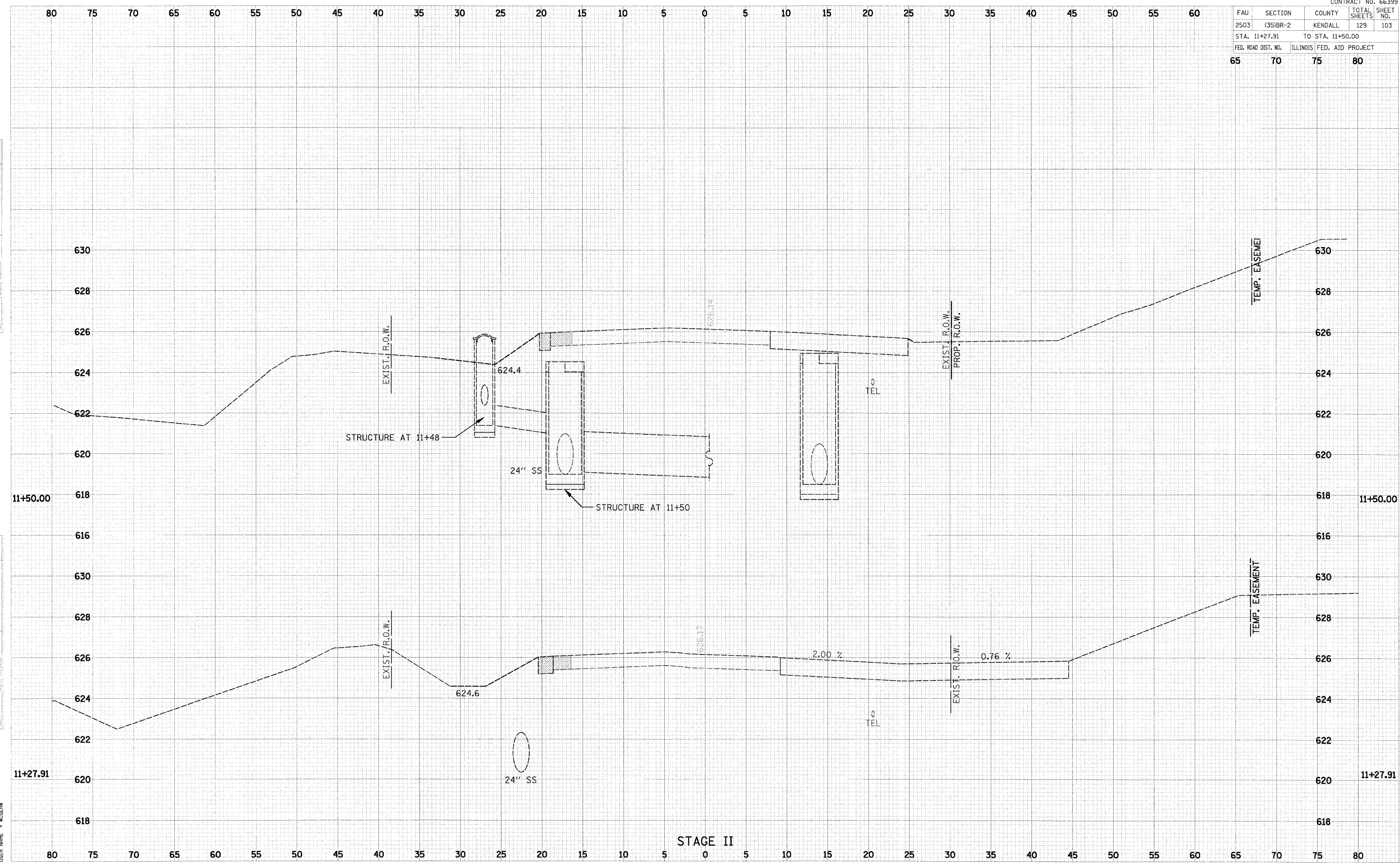
STAGE II

FAU	SECTION	COUNTY	TOTAL SHEETS	SHEET NO.
2503	(35)BR-2	KENDALL	129	103
STA. 11+27.91		TO STA. 11+50.00		
FED. ROAD DIST. NO.		ILLINOIS	FED. AID PROJECT	
65	70	75	80	

DATE	BY

DATE	BY

PLOT DATE = 1/31/2008
 FILE NAME = P:\12\12080291\road\Phase II\080291shl-xc-stagc2.dgn
 USER NAME = slsbr4

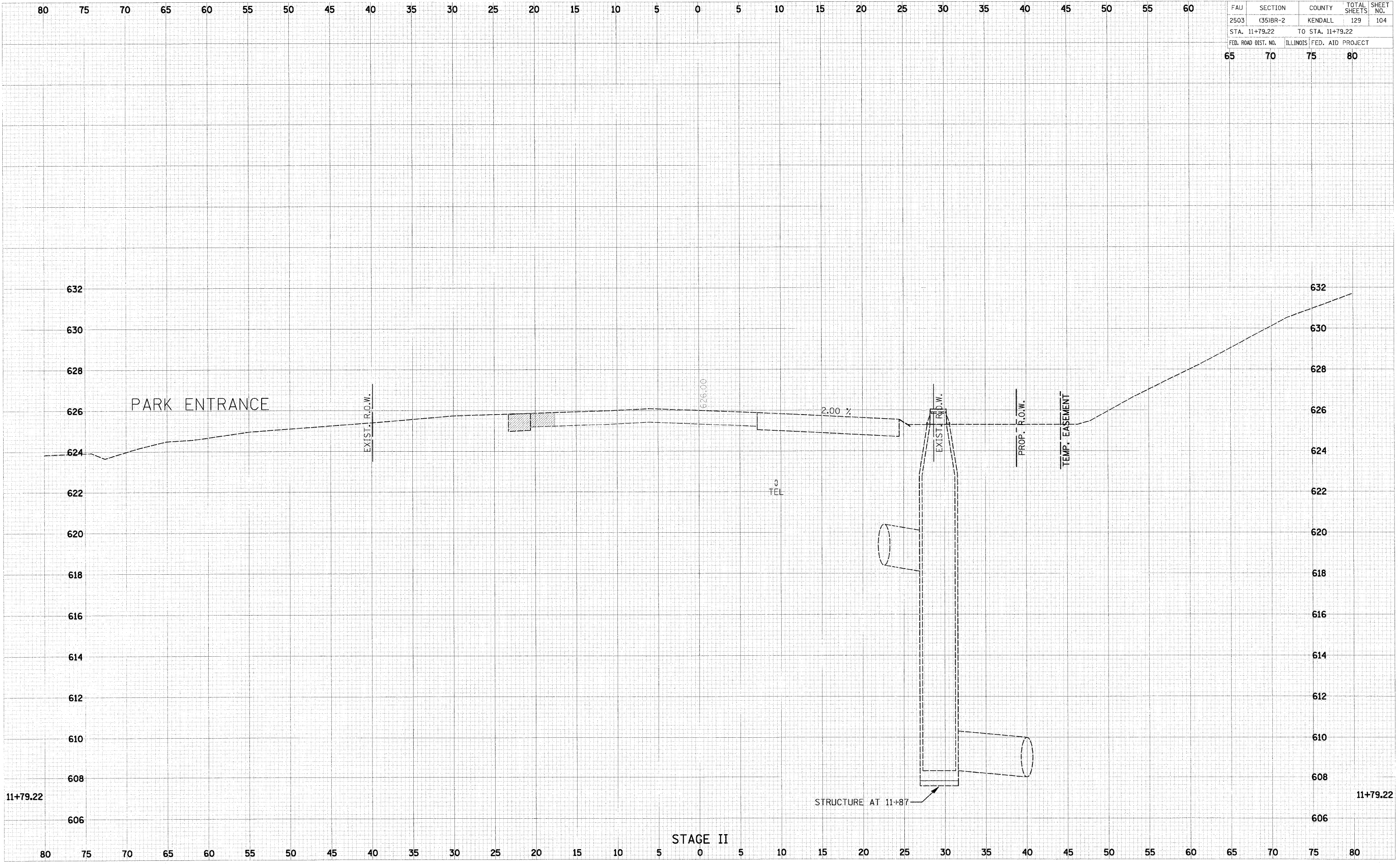


FAU	SECTION	COUNTY	TOTAL SHEETS	SHEET NO.
2503	35/BR-2	KENDALL	129	104
STA. 11+79.22		TO STA. 11+79.22		
FED. ROAD DIST. NO.		ILLINOIS	FED. AID PROJECT	
65	70	75	80	

DATE	BY	REVISION

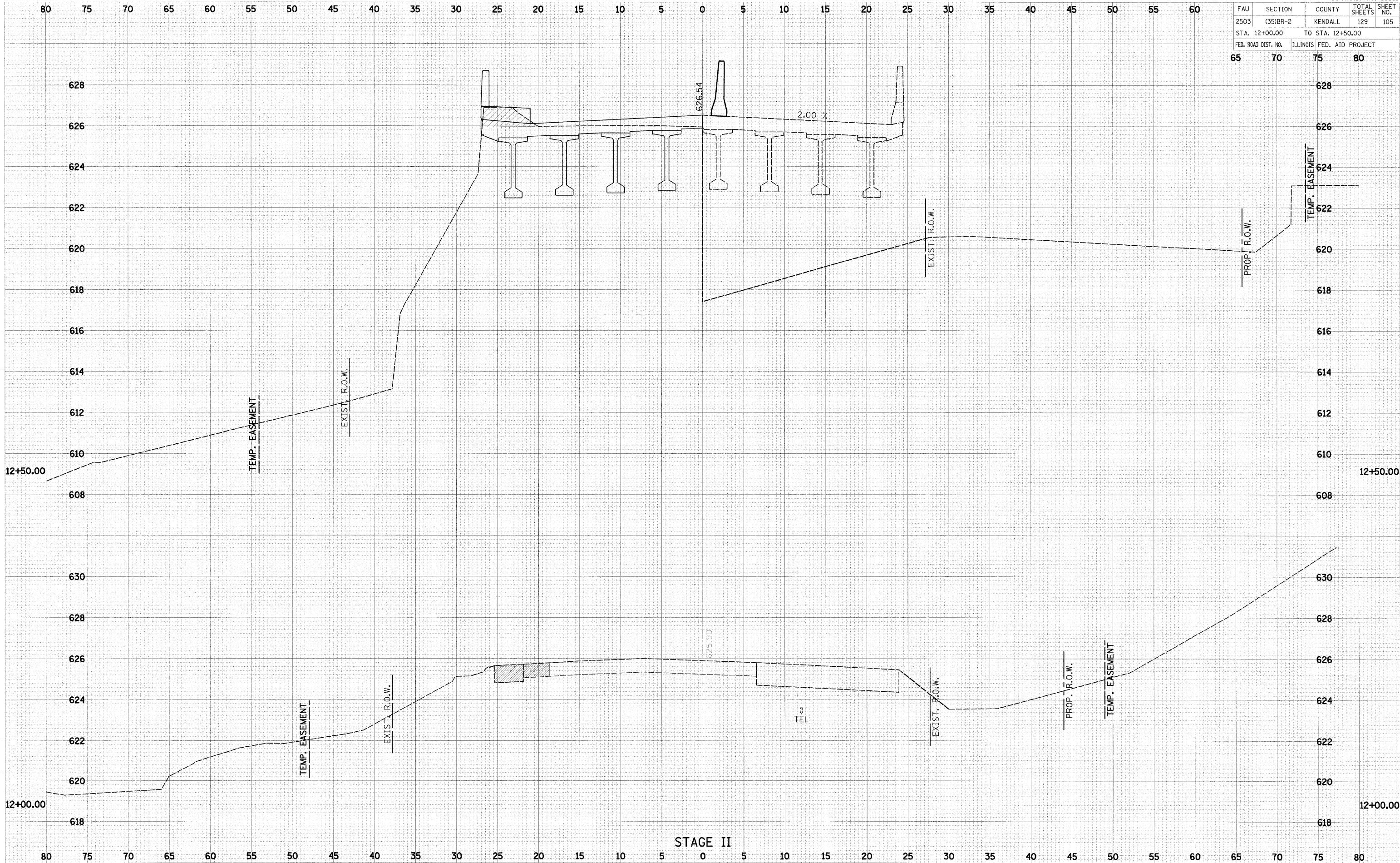
DATE	BY	REVISION

PLOT DATE = 1/31/2008
 FILE NAME = P:\12\2008\02\1\cond\phase II\06623\sh1-stage2.dgn
 PLOT SCALE = 5/8" = 1' IN.
 USER NAME = JUSERR



STAGE II

FAU	SECTION	COUNTY	TOTAL SHEETS	SHEET NO.
2503	(35)BR-2	KENDALL	129	105
STA. 12+00.00 TO STA. 12+50.00				
FED. ROAD DIST. NO.		ILLINOIS FED. AID PROJECT		
65	70	75	80	

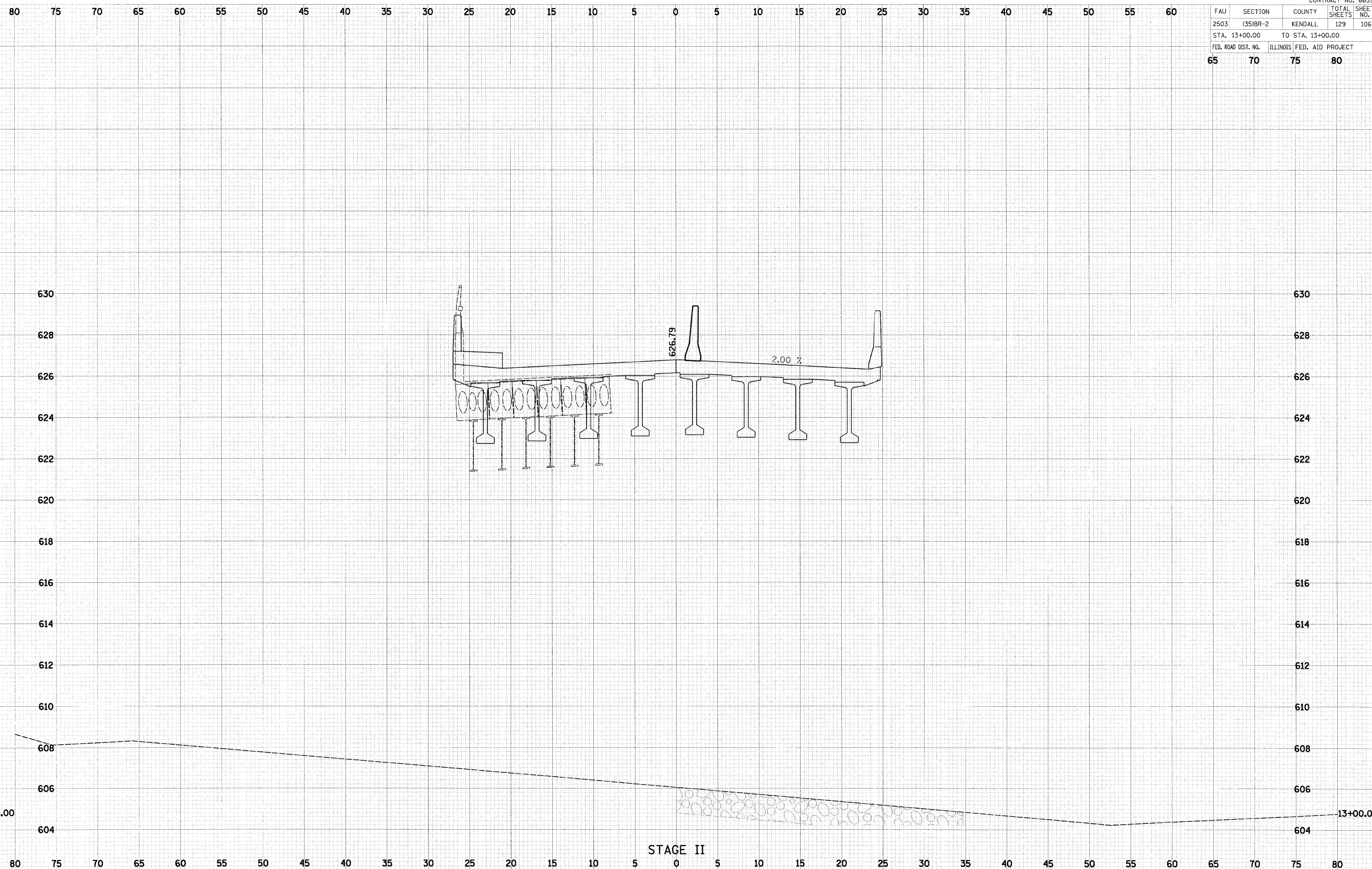


FORM	NO.	DATE
SUBMITTED		
APPROVED		
REVISION		

BY	DATE

PLOT DATE = 1/31/2008
FILE NAME = P:\12\12080251\load\stage II\080251-shc-stage2.dgn
USER NAME = ruser

FAU	SECTION	COUNTY	TOTAL SHEETS	SHEET NO.
2503	(35)BR-2	KENDALL	129	106
STA. 13+00.00 TO STA. 13+00.00				
FED. ROAD DIST. NO.		ILLINOIS	FED. AID PROJECT	
65		70	75 80	



DATE	BY	REVISION

DATE	BY	REVISION

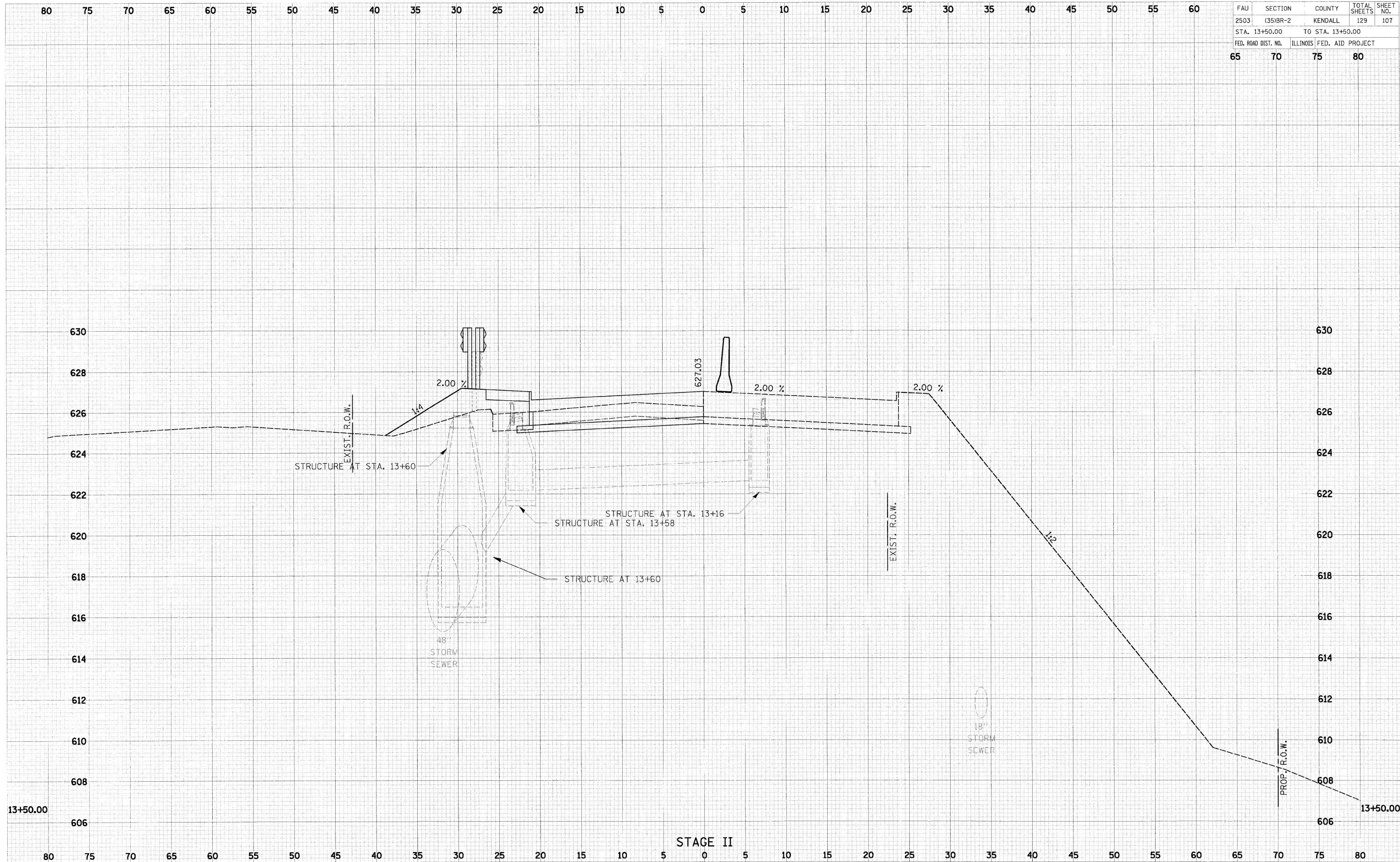
PLOT DATE = 1/31/2008
 FILE NAME = I:\12\12060923\Acad\Phase II\66029-sht-x2-stage2.dgn
 USER NAME = BUSB88

FAU	SECTION	COUNTY	TOTAL SHEETS	SHEET NO.
2503	(35)BR-2	KENDALL	129	107
STA. 13+50.00		TO STA. 13+50.00		
FED. ROAD DIST. NO.	ILLINOIS	FED. AID PROJECT		
65	70	75	80	

DATE	BY

DATE	BY

PLOT DATE = 1/31/2008
 FILE NAME = P:\12\12060802\1\cond\Phase II\060231-sht-xp-stage2.dgn
 PLOT SCALE = 5/8" = 1' / IN.
 USER NAME = J055CR

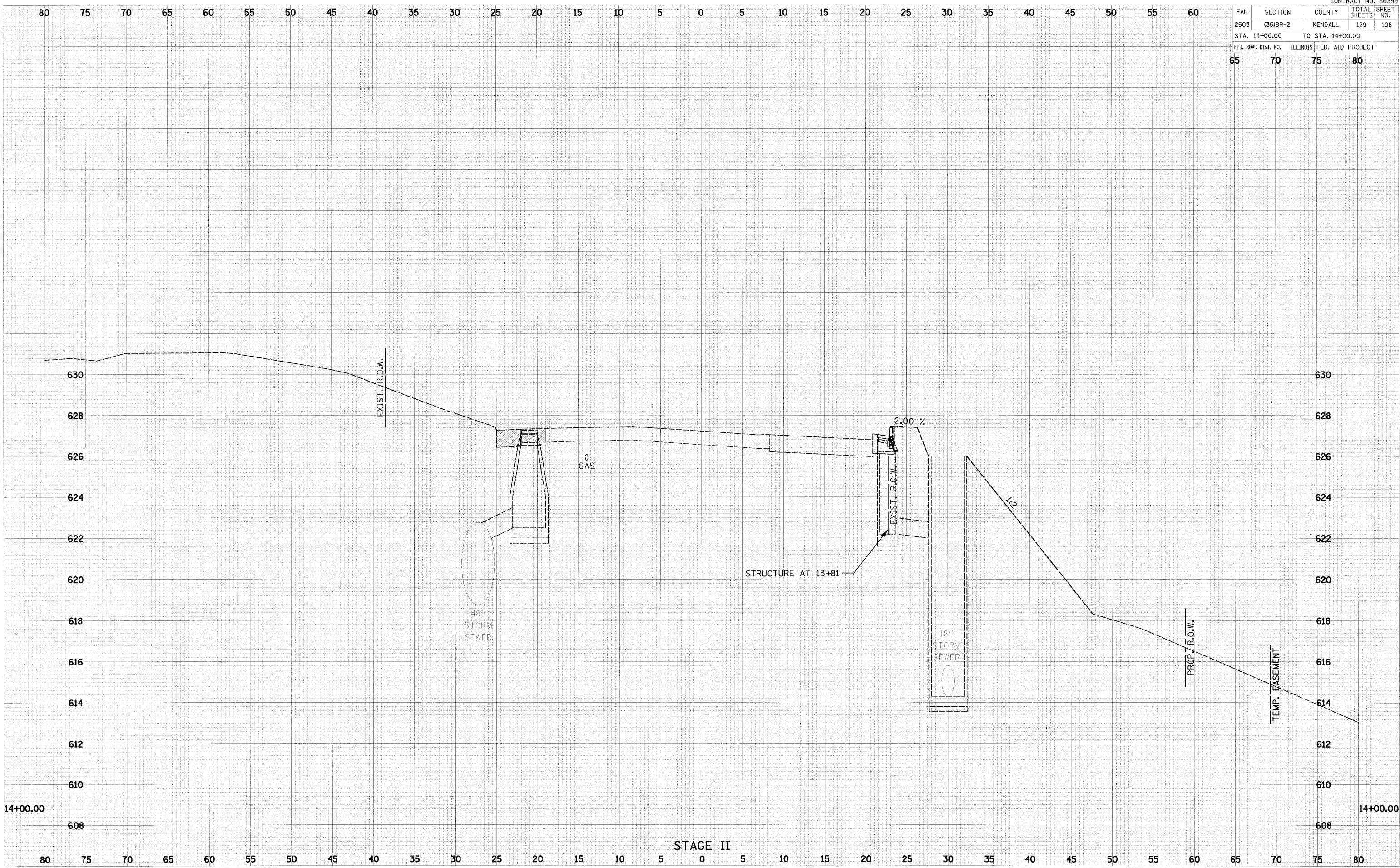


FAU	SECTION	COUNTY	TOTAL SHEETS	SHEET NO.
2503	(35)BR-2	KENDALL	129	108
STA. 14+00.00		TO STA. 14+00.00		
FED. ROAD DIST. NO.		ILLINOIS	FED. AID PROJECT	
65	70	75	80	

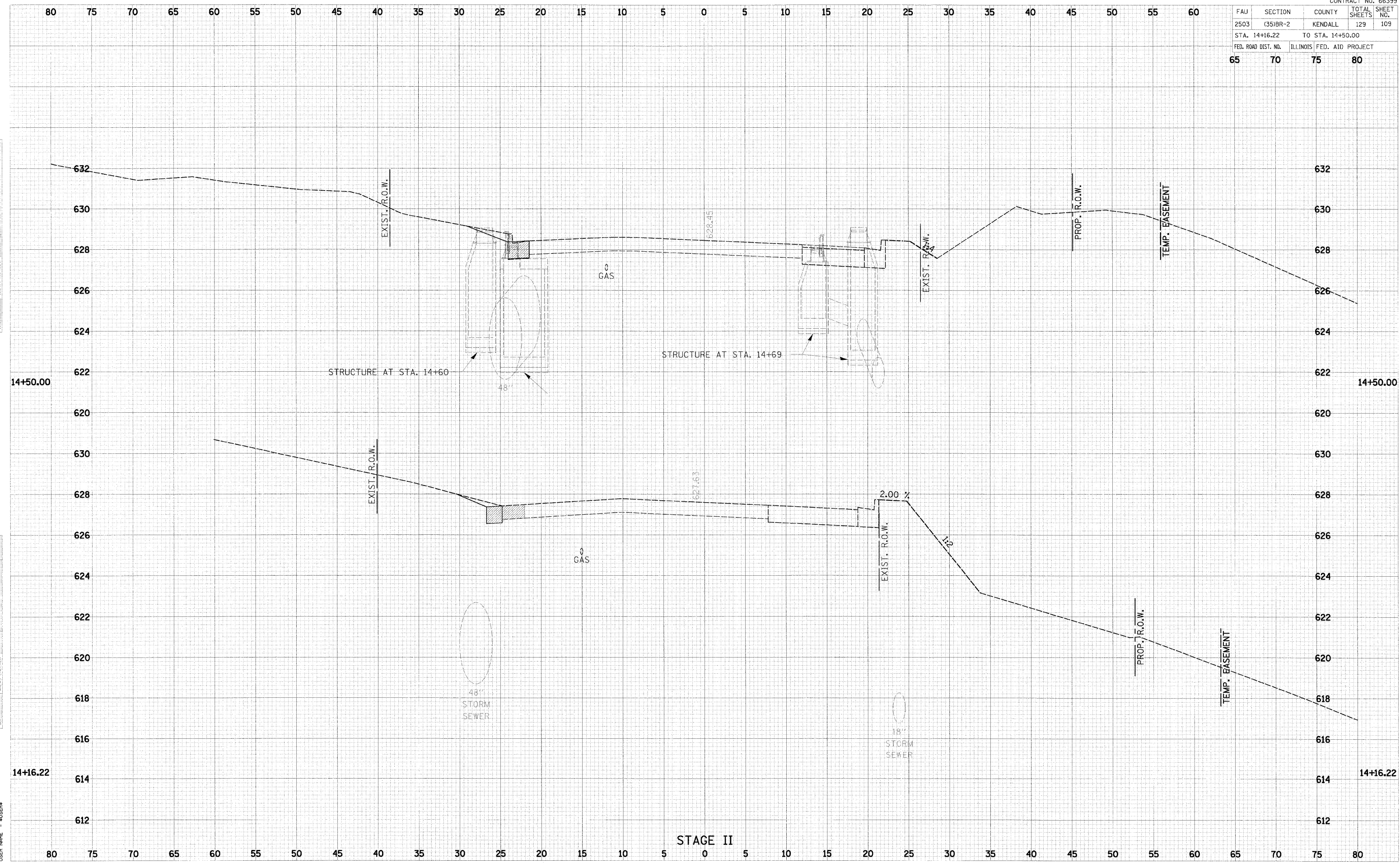
DATE	BY	REVISION

DATE	BY	REVISION

PLOT DATE = 1/31/2008
 FILE NAME = P:\12\120609\21\load\Phase II\06029-shl-xi-stage2.dgn
 USER NAME = 405884



FAU	SECTION	COUNTY	TOTAL SHEETS	SHEET NO.
2503	(35)BR-2	KENDALL	129	109
STA. 14+16.22		TO STA. 14+50.00		
FED. ROAD DIST. NO.	ILLINOIS	FED. AID PROJECT		
65	70	75	80	



FILE NO.	DATE
BY	
AREA CHECKED	
DATE	
BY	
DATE	

FILE NO.	DATE
BY	
DATE	
BY	
DATE	

PLOT DATE = 1/31/2008
FILE NAME = P:\1\12080291\1\12080291\Phase II\120829-sht-xs-stage2.dgn
USER NAME = RUSBER

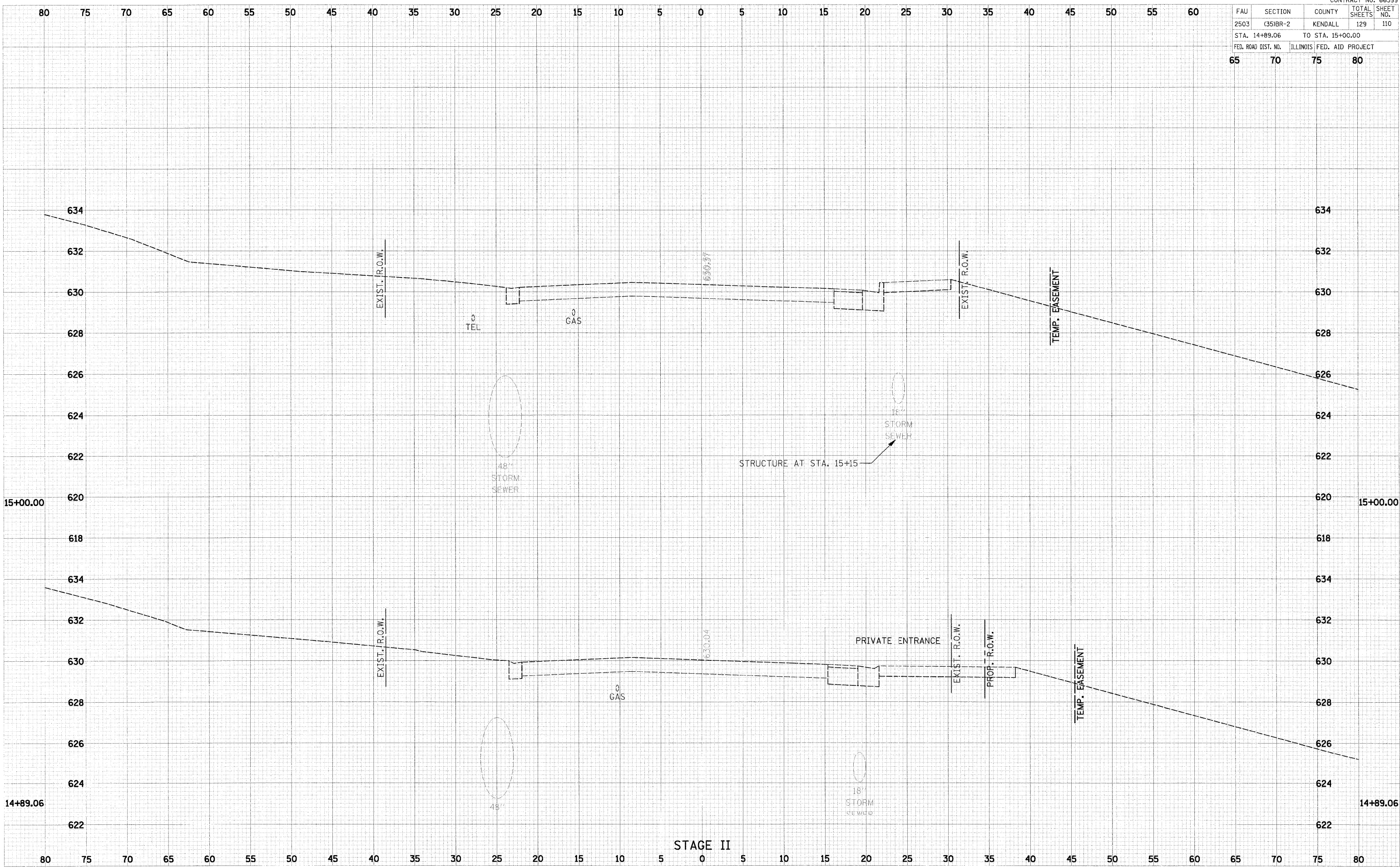
FAU	SECTION	COUNTY	TOTAL SHEETS	SHEET NO.
2503	(35)BR-2	KENDALL	129	110
STA. 14+89.06		TO STA. 15+00.00		
FED. ROAD DIST. NO.		ILLINOIS	FED. AID PROJECT	
65	70	75	80	

DATE	BY

DATE	BY

DATE	BY

PLOT DATE = 1/31/2008
 FILE NAME = P:\12\12060029\Acad\Phase II\6629-sh2-stage2.dgn
 PLOT SCALE = 1/8" = 1'-0"
 USER NAME = 405874



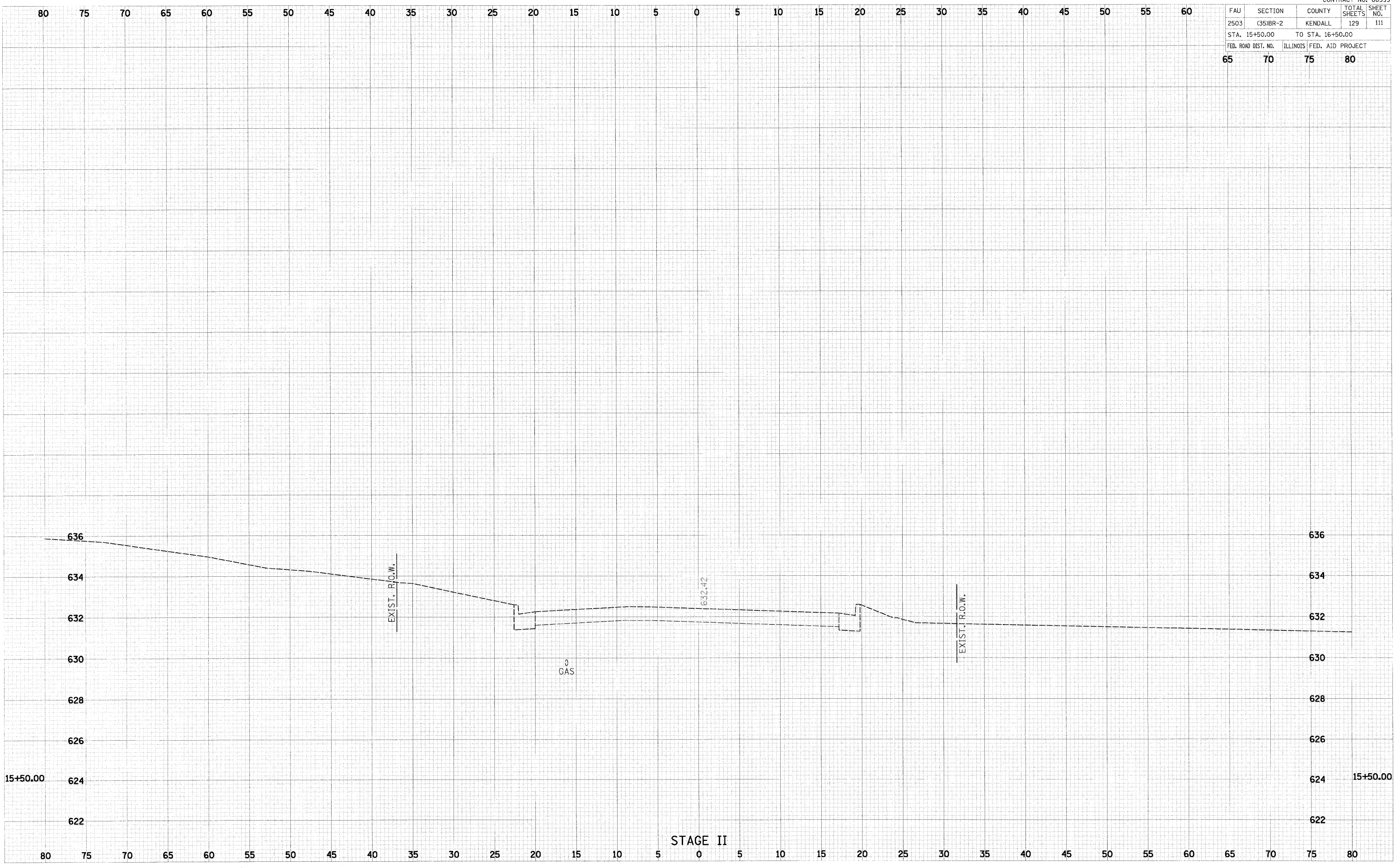
STAGE II

FAU	SECTION	COUNTY	TOTAL SHEETS	SHEET NO.
2503	(35)BR-2	KENDALL	129	111
STA. 15+50.00		TO STA. 16+50.00		
FED. ROAD DIST. NO.		ILLINOIS	FED. AID PROJECT	
65	70	75	80	

DATE	BY

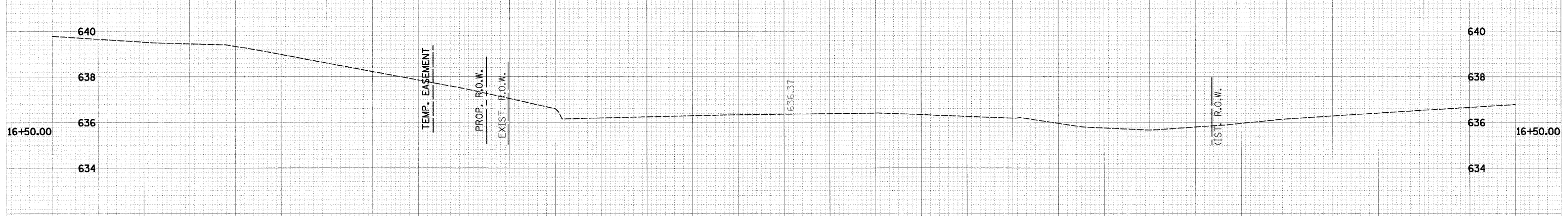
DATE	BY

PLOT DATE = 1/31/2008
 FILE NAME = P:\12\1065002\1\cond\Phase II\06029-sh2-k3-stage2.dgn
 PLOT SCALE = 1/8" = 100'-0"
 USER NAME = J058R

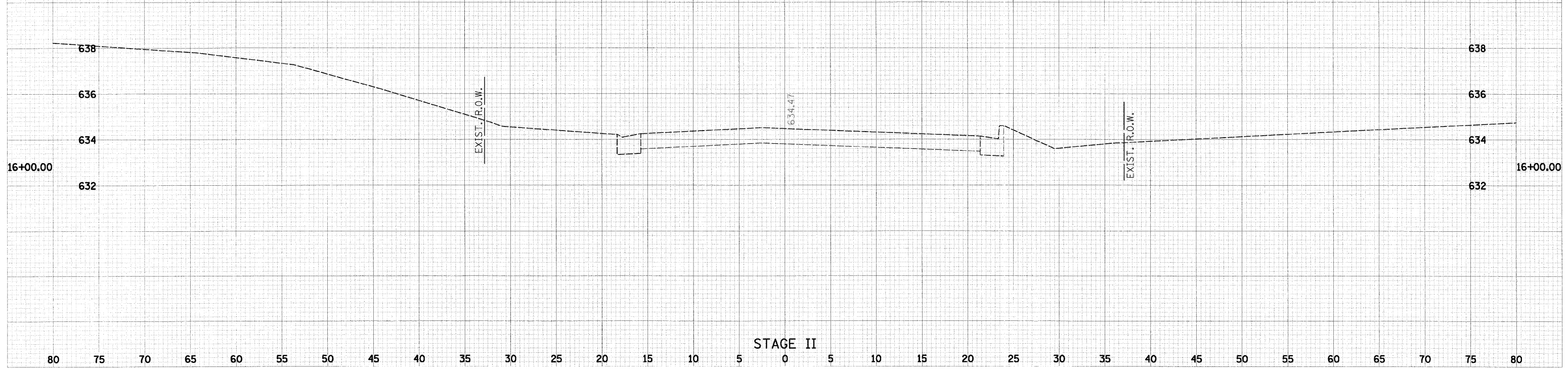


FAU	SECTION	COUNTY	TOTAL SHEETS	SHEET NO.
2503	(35)BR-2	KENDALL	129	112
STA. 15+50.00		TO STA. 16+50.00		
FED. ROAD DIST. NO.		ILLINOIS	FED. AID PROJECT	
65	70	75	80	

80 75 70 65 60 55 50 45 40 35 30 25 20 15 10 5 0 5 10 15 20 25 30 35 40 45 50 55 60



END IMPROVEMENT STA. 16+00.00

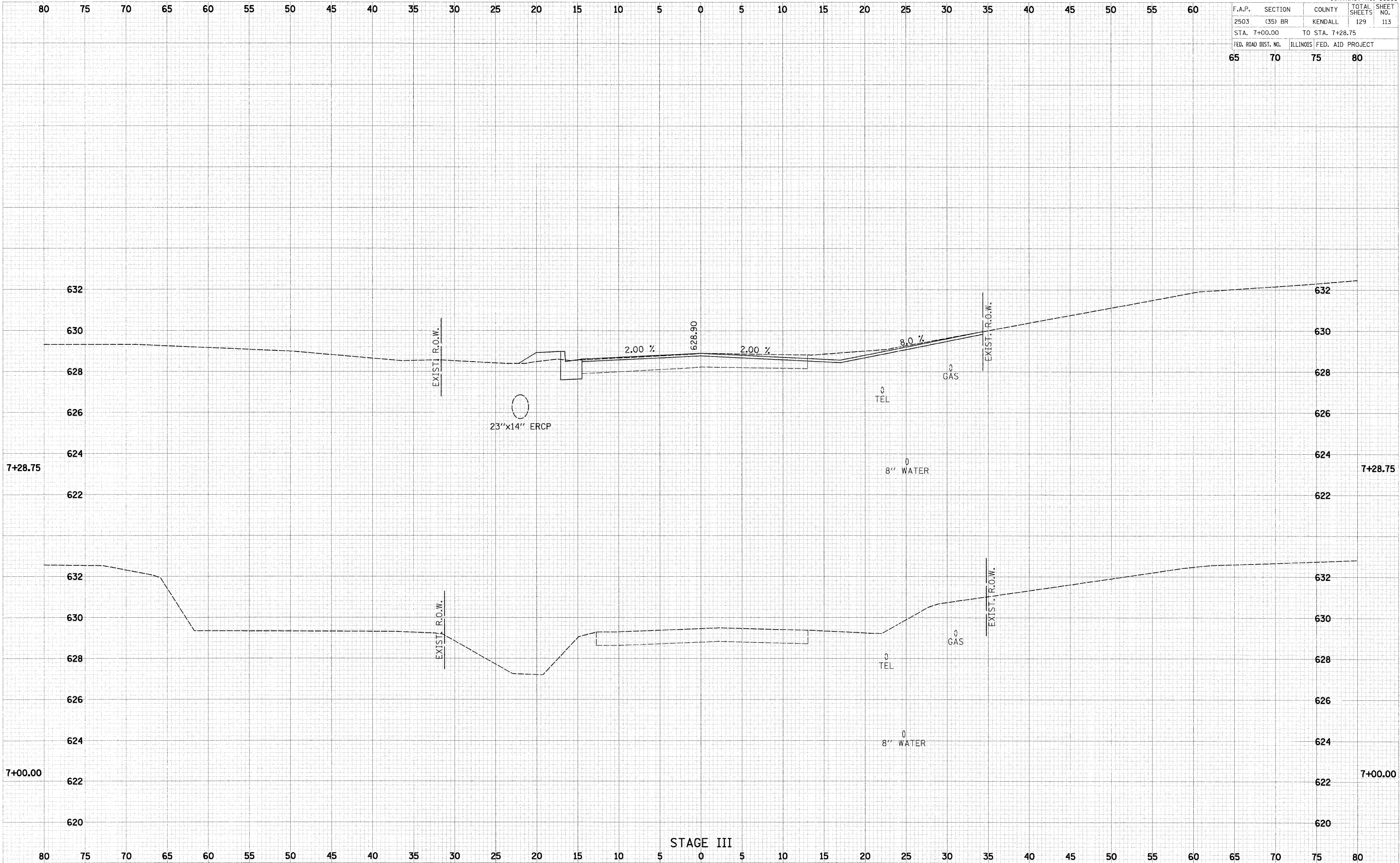


STAGE II

DATE: _____ BY: _____
 SURVEYED: _____ PLOTTED: _____
 CHECKED: _____

DATE: 1/31/2008 BY: _____
 ORIGINAL SURVEY: _____ PLOT FILE: _____
 FILE NAME: P:\1\160000\160000.dwg USER: _____
 USER NAME: _____

F.A.P.	SECTION	COUNTY	TOTAL SHEETS	SHEET NO.
2503	(35) BR	KENDALL	129	113
STA. 7+00.00		TO STA. 7+28.75		
FED. ROAD DIST. NO.	ILLINOIS	FED. AID PROJECT		
65	70	75	80	



DATE: _____ BY: _____
 CHECKED: _____
 SURVEY: _____
 PLOTTED: _____
 TITLE: _____
 USER: _____

DATE: 1/31/2008 BY: _____
 CHECKED: _____
 SURVEY: _____
 PLOTTED: _____
 TITLE: STAGE III
 USER: _____

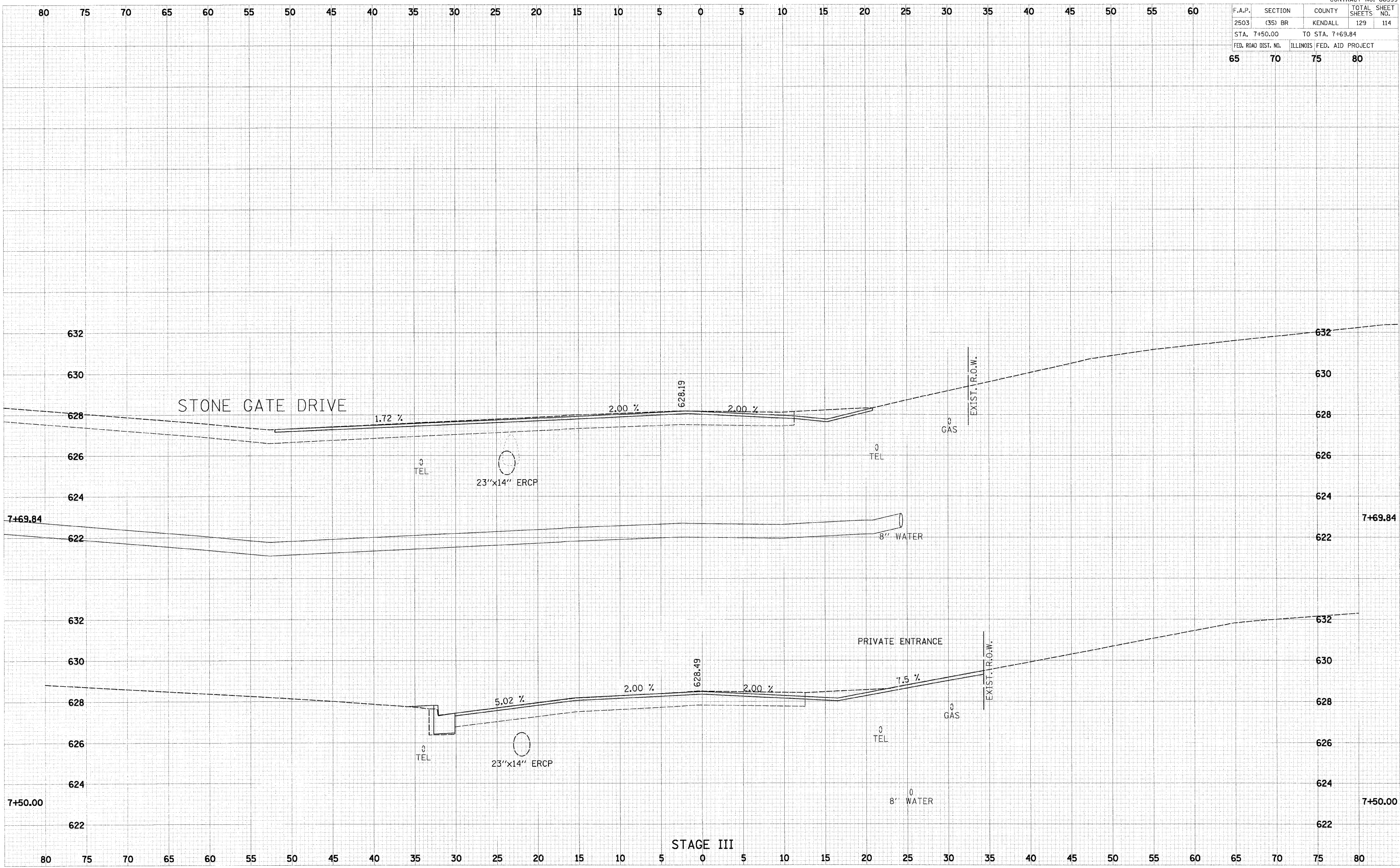
STAGE III

F.A.P.	SECTION	COUNTY	TOTAL SHEETS	SHEET NO.
2503	(35) BR	KENDALL	129	114
STA. 7+50.00		TO STA. 7+69.84		
FED. ROAD DIST. NO. 65		ILLINOIS FED. AID PROJECT 70		75 80

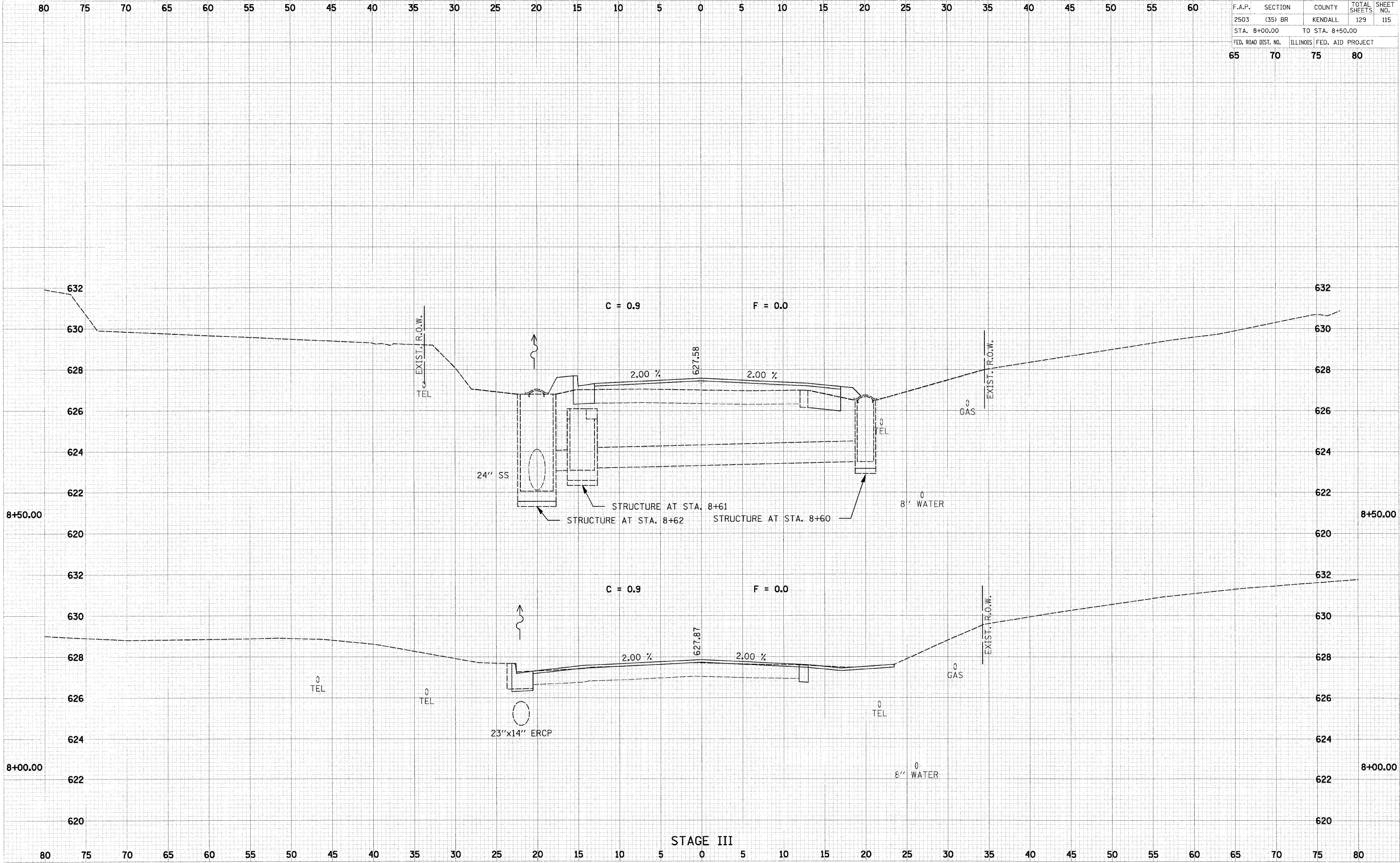
DATE	
BY	
DESIGNED	
PLOTTED	
HOSTED	
NO.	

DATE	
BY	
DESIGNED	
PLOTTED	
HOSTED	
NO.	

PLOT DATE = 1/31/2008
 FILE NAME = P:\12\66399\1\Load\Phase II\06629-sht-x3-stage3.dgn
 PLOT SCALE = 1/8" = 10'-0"
 USER NAME = J05874



F.A.P.	SECTION	COUNTY	TOTAL SHEETS	SHEET NO.
2503	(35) BR	KENDALL	129	115
STA. 8+00.00		TO STA. 8+50.00		
FED. ROAD DIST. NO.	ILLINOIS	FED. AID PROJECT		
65	70	75	80	



DATE: _____
 BY: _____
 CHECKED: _____
 APPROVED: _____
 TITLE: _____

DATE: _____
 BY: _____
 CHECKED: _____
 APPROVED: _____
 TITLE: _____

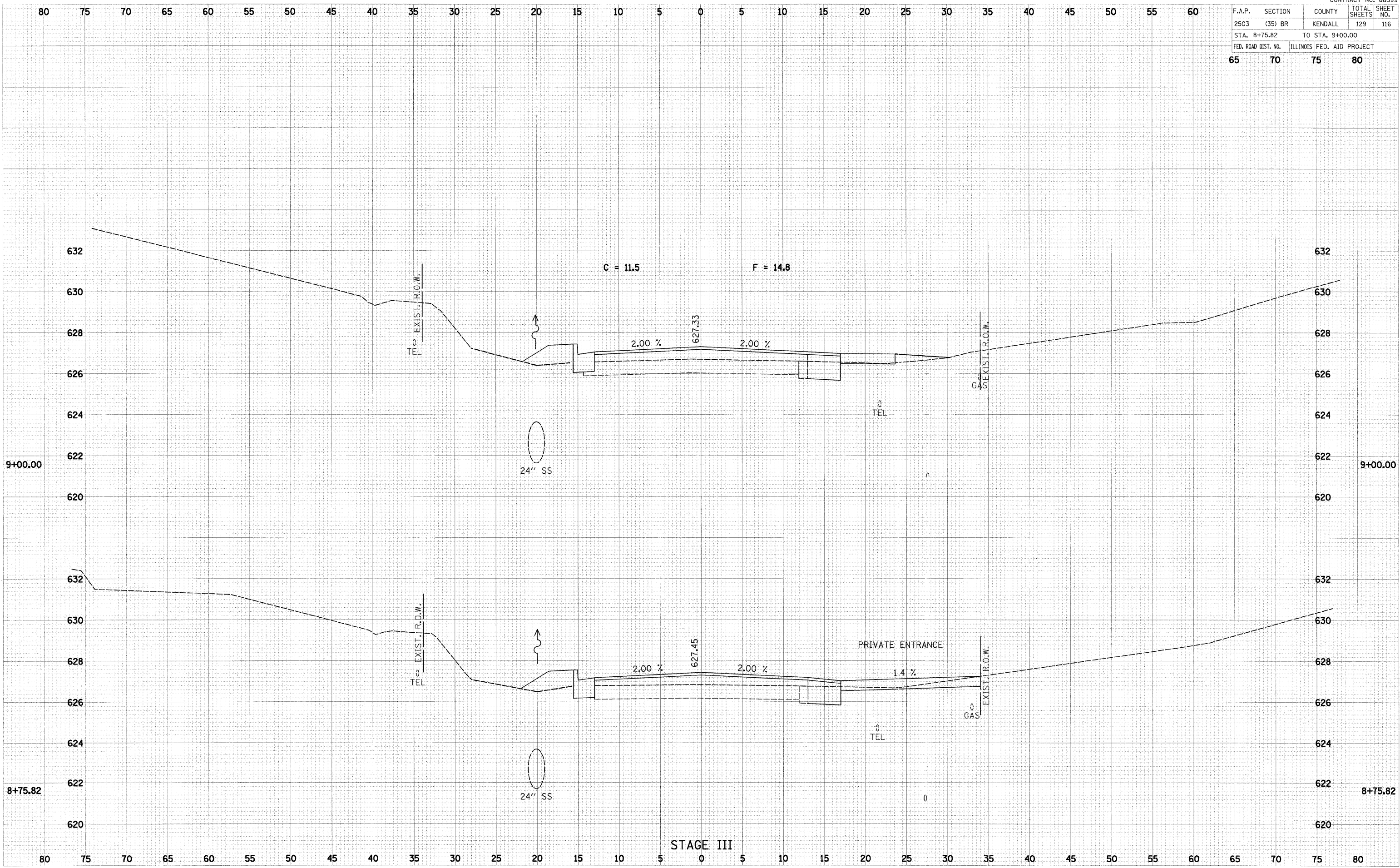
DATE: 1/31/2008
 FILE NAME: P:\12\120602\1\load\Phase II\0602\sh-t-stage3.dgn
 USER NAME: JWB
 USER: JWB

F.A.P.	SECTION	COUNTY	TOTAL SHEETS	SHEET NO.
2503	(35) BR	KENDALL	129	116
STA. 8+75.82		TO STA. 9+00.00		
FED. ROAD DIST. NO.		ILLINOIS	FED. AID PROJECT	
65	70	75	80	

DATE	BY

DATE	BY

PLOT DATE = 1/31/2008
 FILE NAME = P:\12\1208029\cadd\Phase II\6629-sht-xs-stage3.dgn
 USER NAME = AUSER



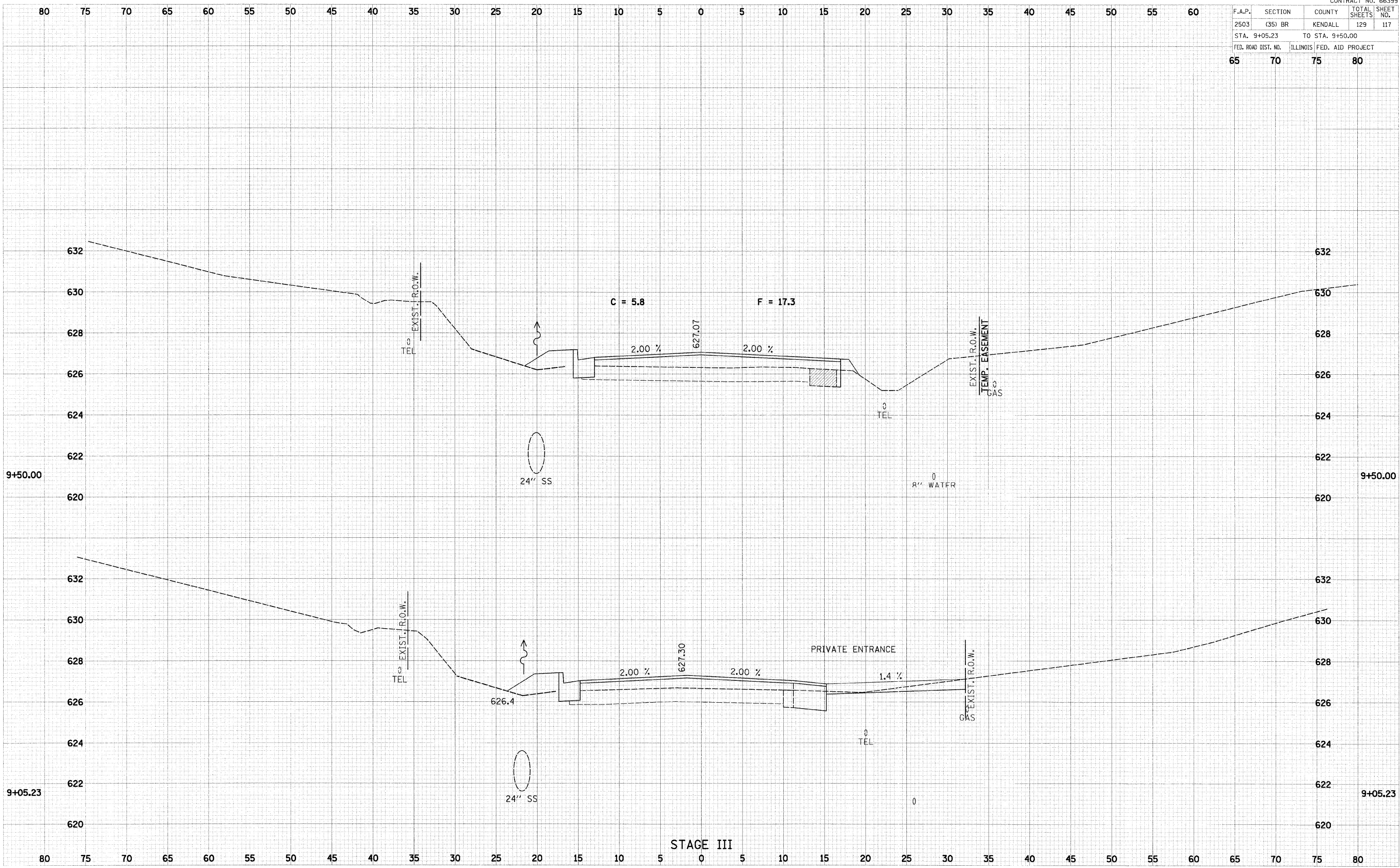
STAGE III

F.A.P.	SECTION	COUNTY	TOTAL SHEETS	SHEET NO.
2503	(3S) BR	KENDALL	129	117
STA. 9+05.23		TO STA. 9+50.00		
FED. ROAD DIST. NO.		ILLINOIS	FED. AID PROJECT	
65	70	75	80	

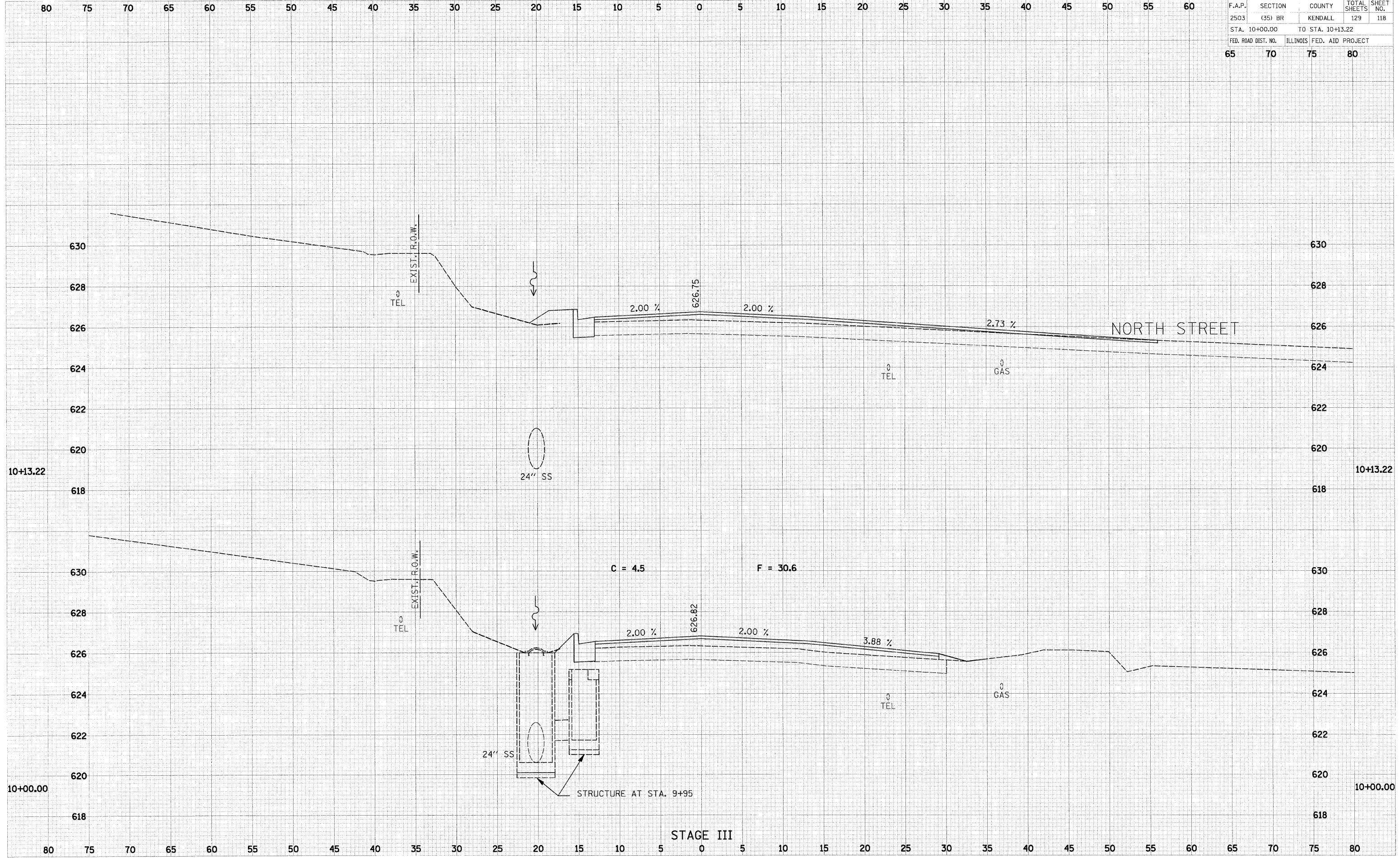
DATE	BY

DATE	BY

PLOT DATE = 1/31/2008
 FILE NAME = I:\12060023\Acad\Phase II\0203\stg3\stg3.dgn
 USER NAME = BUSB08



F.A.P.	SECTION	COUNTY	TOTAL SHEETS	SHEET NO.
2503	(35) BR	KENDALL	129	118
STA. 10+00.00		TO STA. 10+13.22		
FED. ROAD DIST. NO.		ILLINOIS	FED. AID PROJECT	
65	70	75	80	



DATE	BY	DATE
1/31/2008	PAZ	1/31/2008

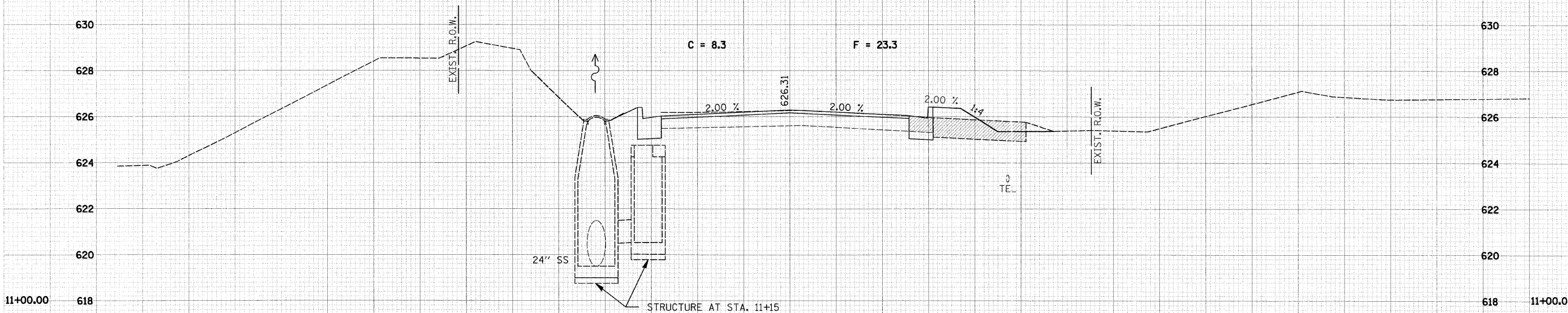
DATE	BY	DATE
1/31/2008	PAZ	1/31/2008

PLOT DATE = 1/31/2008
 FILE NAME = P:\A2\12060002\load\stage III\stage3.dgn
 PLOT SCALE = 1/8" = 1' / IN.
 USER NAME = 905086

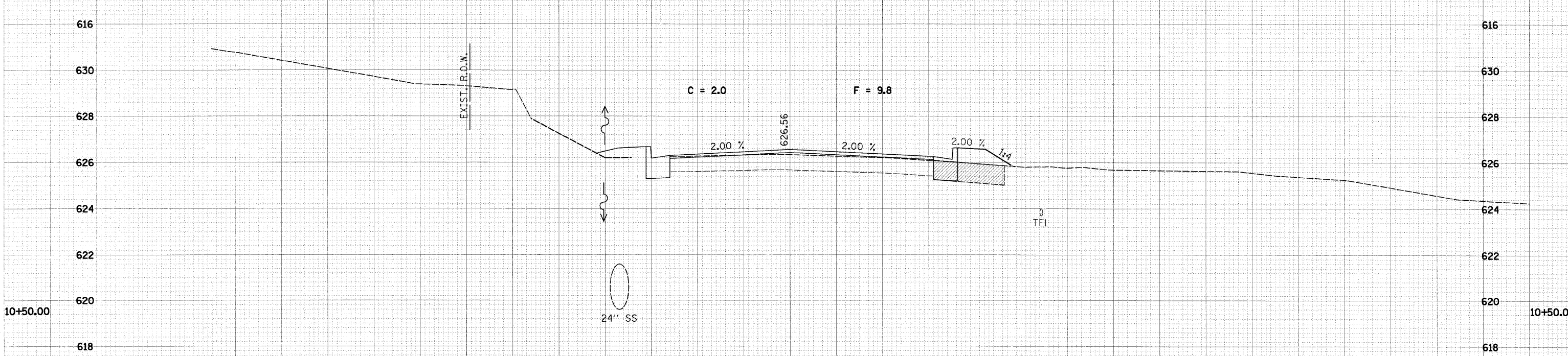
F.A.P.	SECTION	COUNTY	TOTAL SHEETS	SHEET NO.
2503	(35) BR	KENDALL	129	119
STA. 10+50.00		TO STA. 11+00.00		
FED. ROAD DIST. NO.		ILLINOIS	FED. AID PROJECT	
65	70	75	80	

80 75 70 65 60 55 50 45 40 35 30 25 20 15 10 5 0 5 10 15 20 25 30 35 40 45 50 55 60

FINAL	DATE
SURVEYED	
PLOTTED	
TEK-LINE	
AREA CHECKED	



ORIGINAL	DATE
SURVEYED	
PLOTTED	
TEK-LINE	
AREA CHECKED	



STAGE III

80 75 70 65 60 55 50 45 40 35 30 25 20 15 10 5 0 5 10 15 20 25 30 35 40 45 50 55 60 65 70 75 80

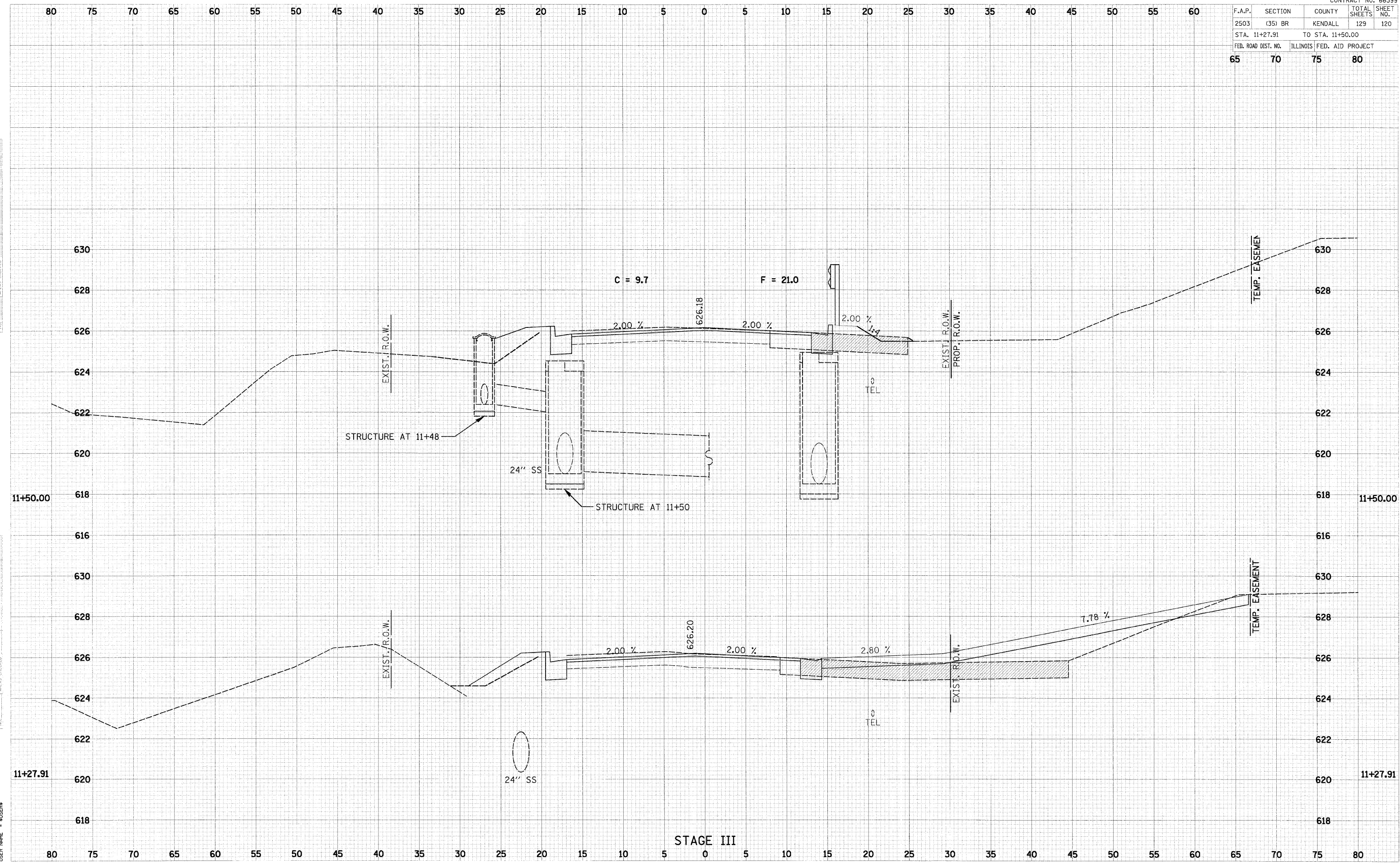
PLOT DATE = 1/31/2008
FILE NAME = P:\12\1065023\cond\stages\stage3.dgn
USER NAME = JBSR4

F.A.P.	SECTION	COUNTY	TOTAL SHEETS	SHEET NO.
2503	(35) BR	KENDALL	129	120
STA. 11+27.91		TO STA. 11+50.00		
FED. ROAD DIST. NO.	ILLINOIS	FED. AID PROJECT		
65	70	75	80	

NO.	DATE	BY

NO.	DATE	BY

PLOT DATE = 1/31/2008
 FILE NAME = P:\12\12060025\Acad\Phase 11\6629-eh-xt-stage3.dgn
 USER NAME = 605898



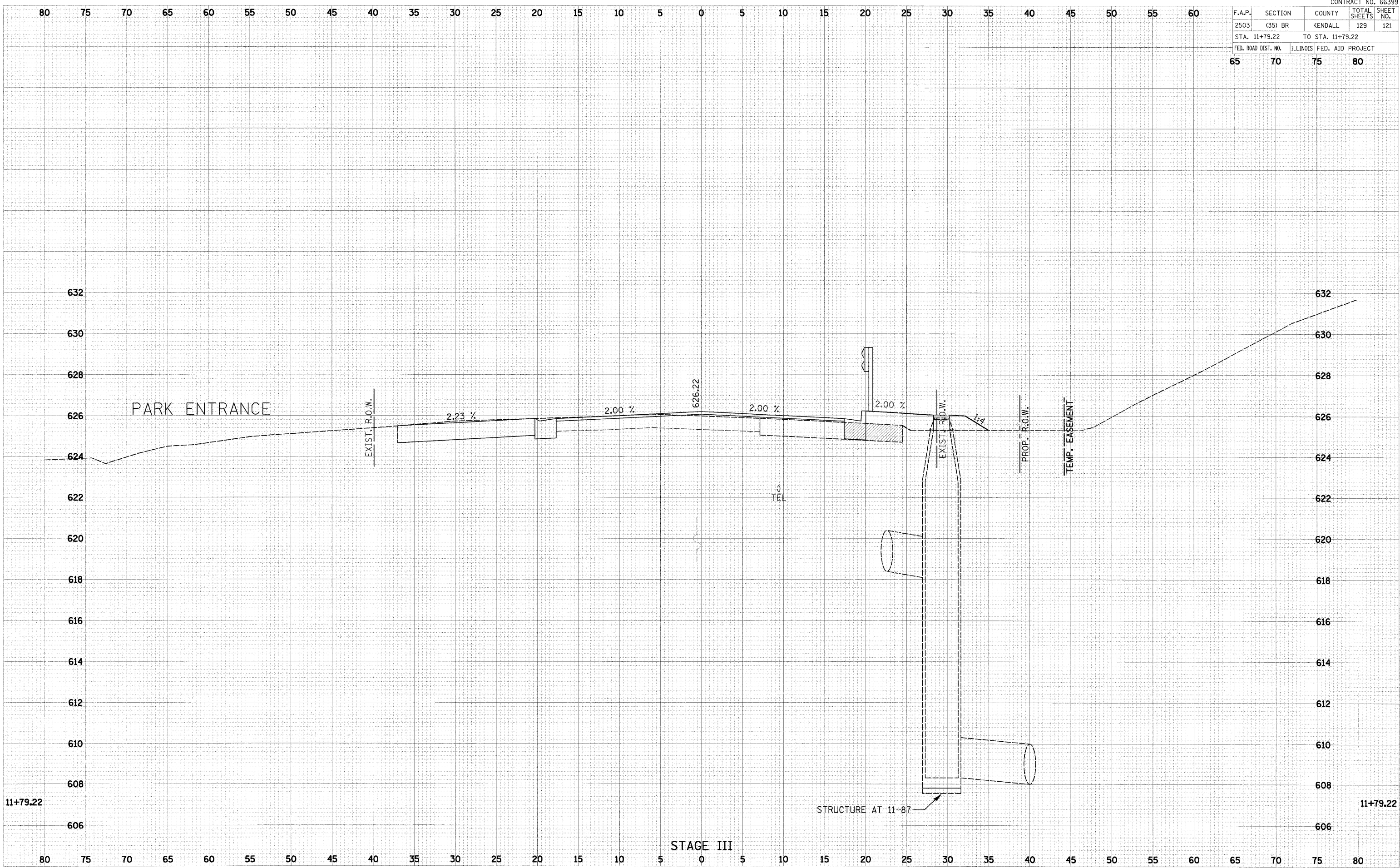
STAGE III

F.A.P.	SECTION	COUNTY	TOTAL SHEETS	SHEET NO.
2503	(35) BR	KENDALL	129	121
STA. 11+79.22		TO STA. 11+79.22		
FED. ROAD DIST. NO.	ILLINOIS	FED. AID PROJECT		
65	70	75	80	

DATE	BY

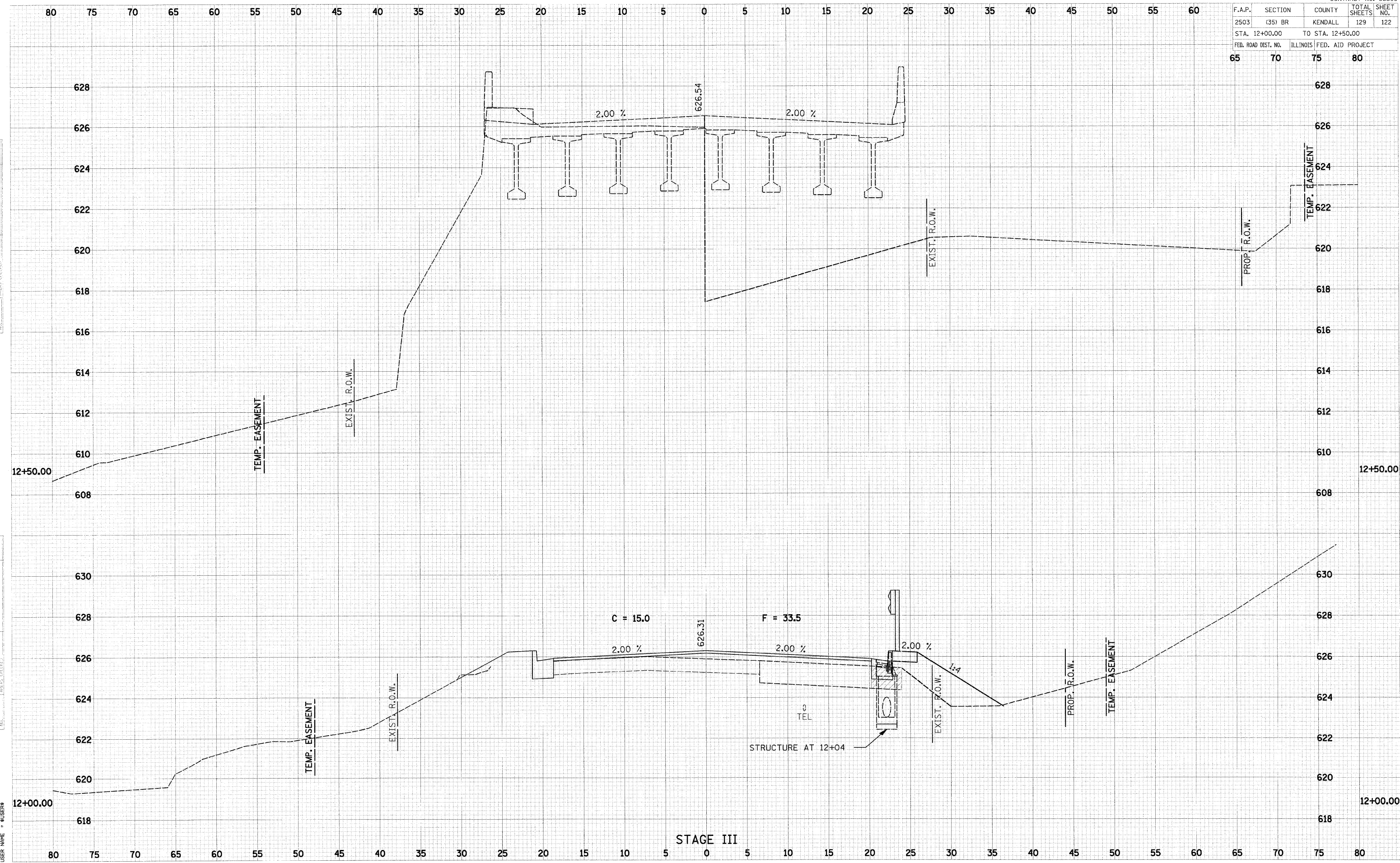
DATE	BY

PLOT DATE = 1/31/2008
 FILE NAME = P:\12\120600291\Acad\Phase II\06029-sht-xs-stage3.dgn
 USER NAME = 485878



STAGE III

F.A.P.	SECTION	COUNTY	TOTAL SHEETS	SHEET NO.
2503	(35) BR	KENDALL	129	122
STA. 12+00.00 TO STA. 12+50.00				
FED. ROAD DIST. NO. ILLINOIS			FED. AID PROJECT	
65	70	75	80	



DATE _____
BY _____
REVISIONS
1. _____
2. _____
3. _____
4. _____
5. _____
6. _____
7. _____
8. _____
9. _____
10. _____

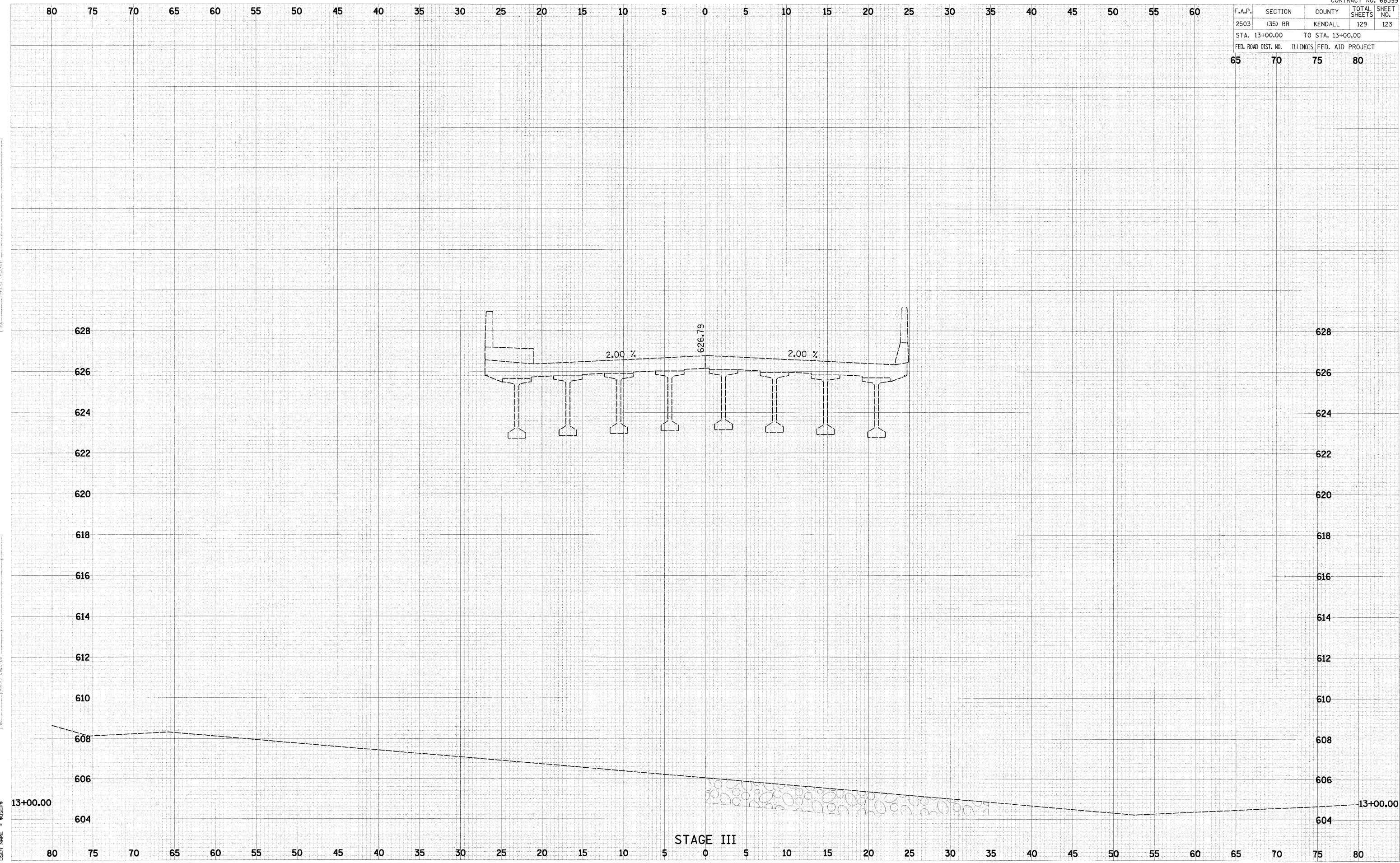
DATE 1/31/2008
BY PATRICK
PROJECT 06629-35-BR-Stage3.dgn
PLOT SCALE = 1/8" = 10'-0"
USER NAME = 40584

F.A.P.	SECTION	COUNTY	TOTAL SHEETS	SHEET NO.
2503	(35) BR	KENDALL	129	123
STA. 13+00.00		TO STA. 13+00.00		
FED. ROAD DIST. NO.		ILLINOIS	FED. AID PROJECT	
65		70	75 80	

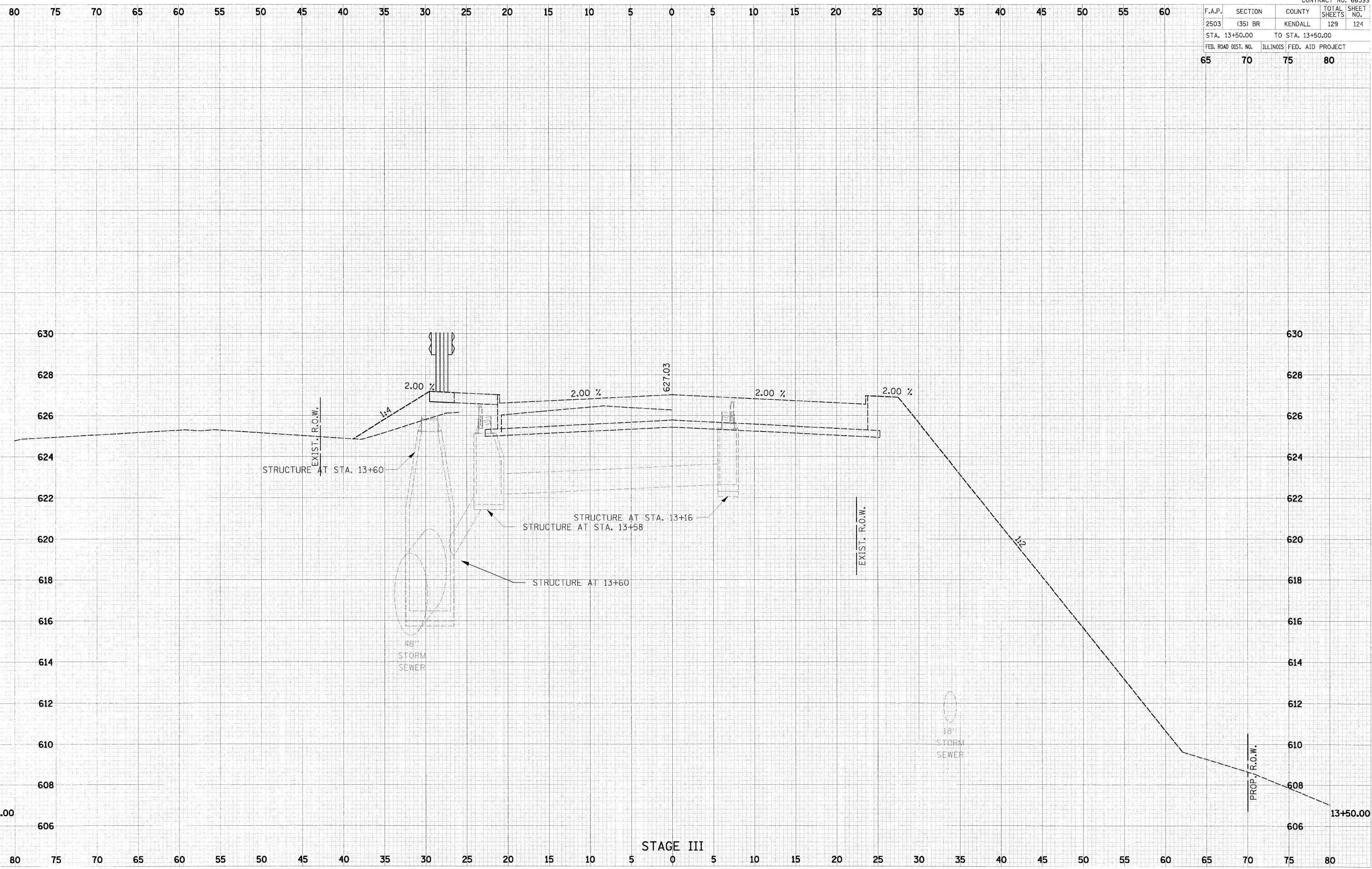
DATE	BY

DATE	BY

PLOT DATE = 1/31/2008
 FILE NAME = P:\12\20080221\cond\Phase II\6629-sht-x3-stage3.dgn
 USER NAME = RUSBR



F.A.P.	SECTION	COUNTY	TOTAL SHEETS	SHEET NO.
2503	(35) BR	KENDALL	129	124
STA. 13+50.00 TO STA. 13+50.00				
FED. ROAD DIST. NO. 65		ILLINOIS	FED. AID PROJECT 75 80	



DATE: _____
 BY: _____
 CHECKED: _____
 APPROVED: _____
 REVISIONS: _____

DATE: _____
 BY: _____
 CHECKED: _____
 APPROVED: _____
 REVISIONS: _____

PLOT DATE = 1/31/2008
 FILE NAME = P:\12\126002\1\lead\Phase II\6629-shr-xs-stage3.dgn
 USER NAME = RUSBR

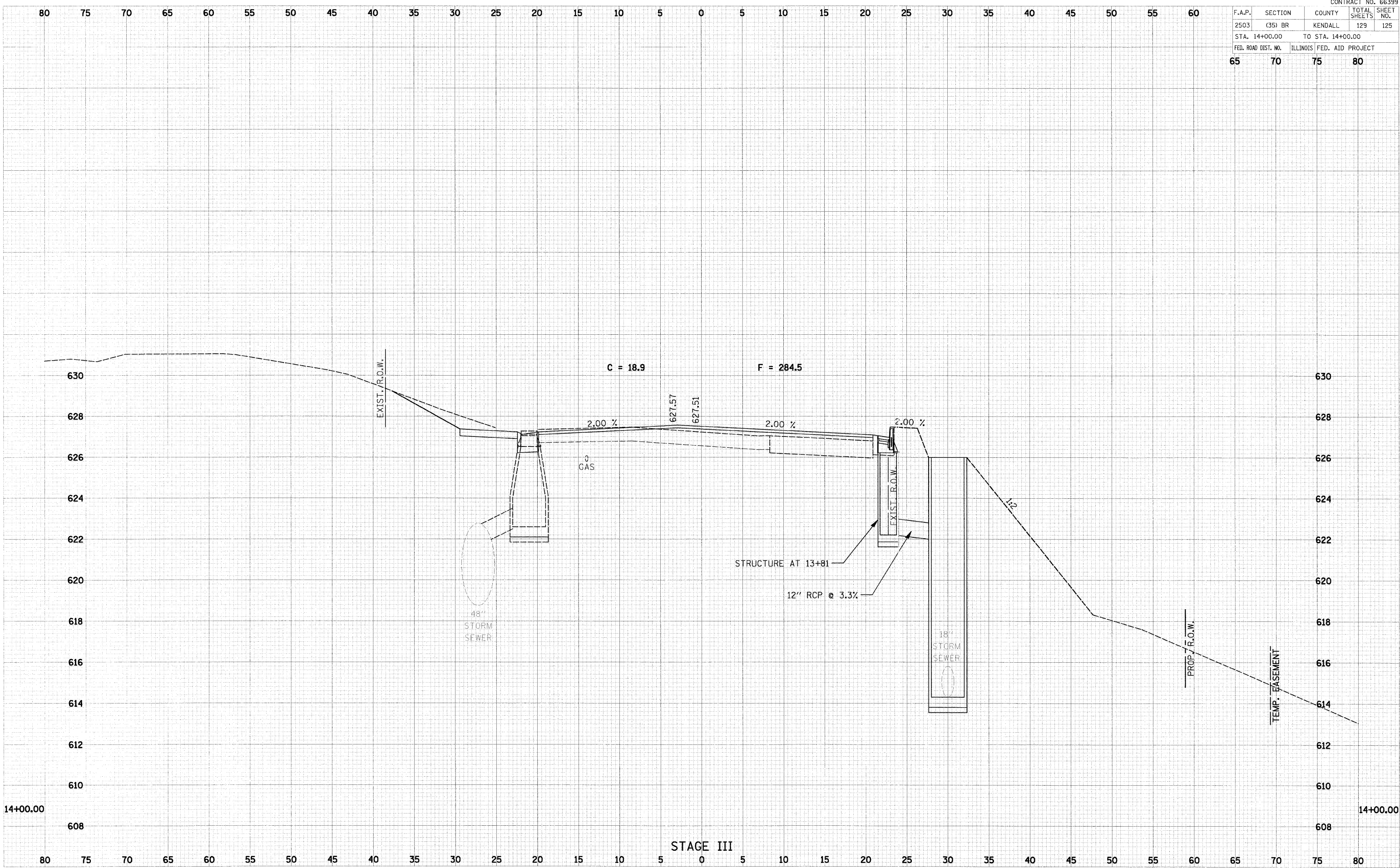
STAGE III

F.A.P.	SECTION	COUNTY	TOTAL SHEETS	SHEET NO.
2503	(35) BR	KENDALL	129	125
STA. 14+00.00		TO STA. 14+00.00		
FED. ROAD DIST. NO.	ILLINOIS	FED. AID PROJECT		
65	70	75	80	

DATE	BY
DATE	BY
DATE	BY
DATE	BY
DATE	BY

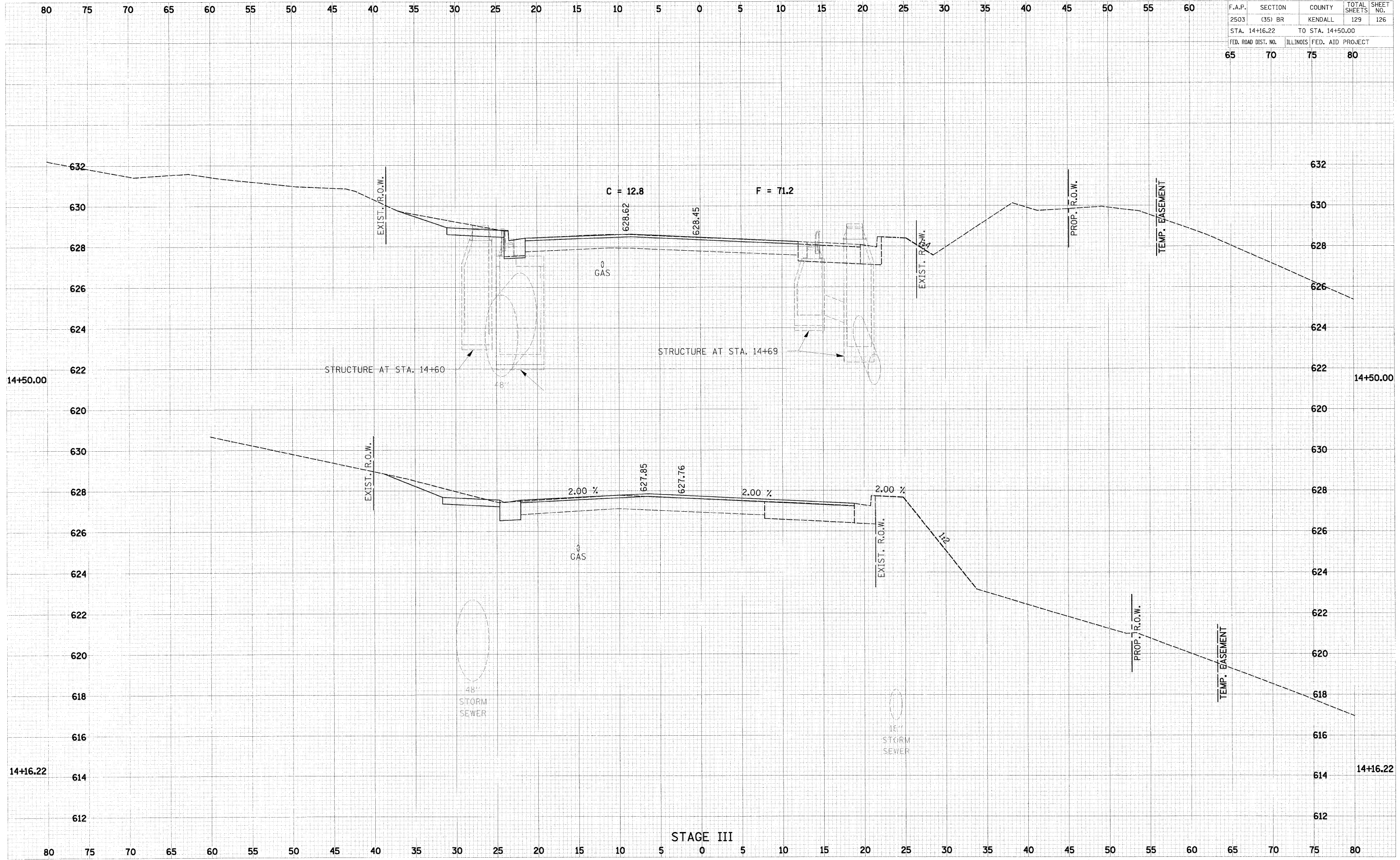
DATE	BY
DATE	BY
DATE	BY
DATE	BY
DATE	BY

PLOT DATE = 1/31/2008
 FILE NAME = P:\12\12060201\load\Stage III\080201-14+00+00.dgn
 USER NAME = JMSR4



STAGE III

F.A.P.	SECTION	COUNTY	TOTAL SHEETS	SHEET NO.
2503	(35) BR	KENDALL	129	126
STA. 14+16.22 TO STA. 14+50.00				
FED. ROAD DIST. NO.	ILLINOIS	FED. AID PROJECT		
65	70	75	80	



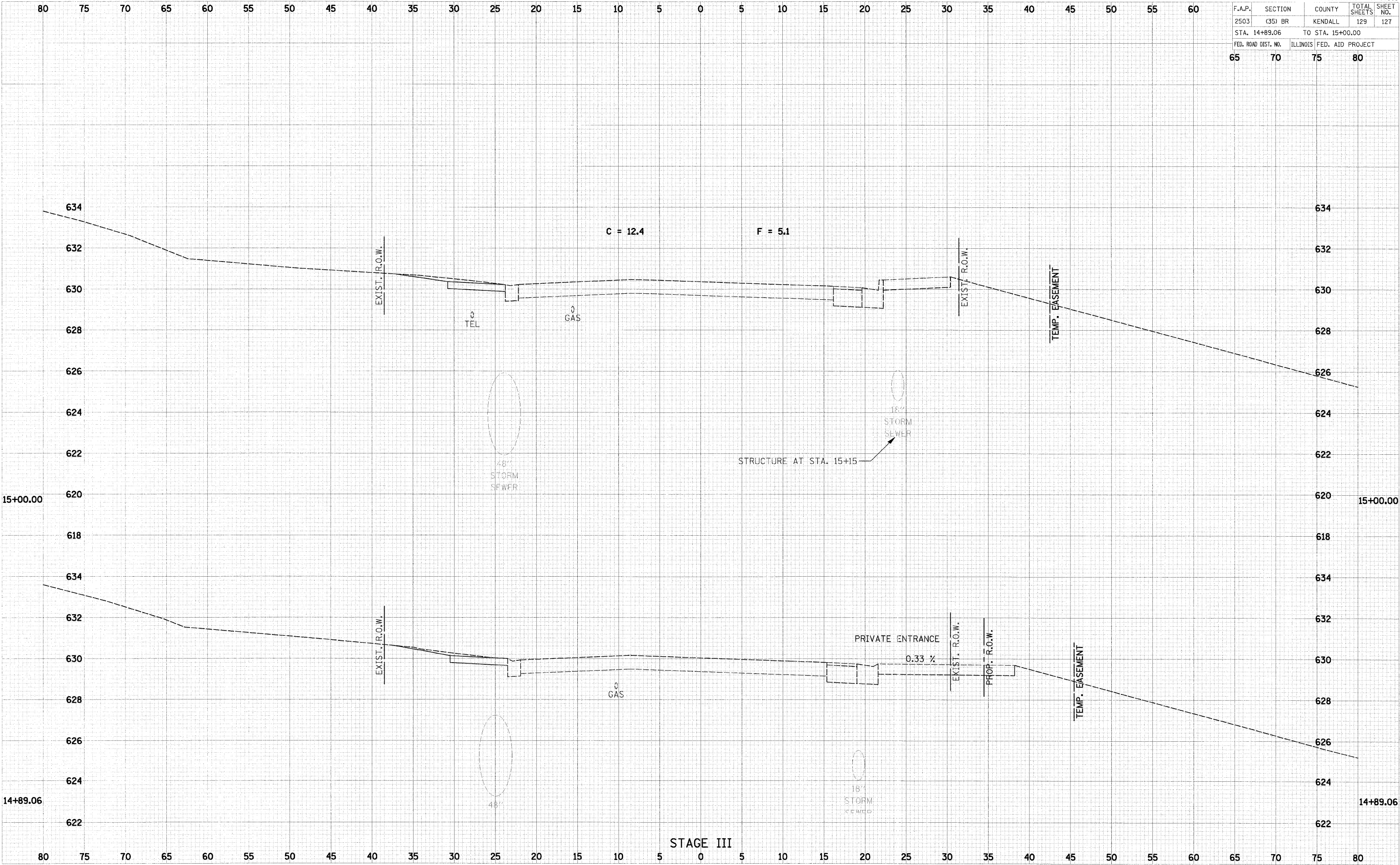
STAGE III

DATE	
BY	
CHK'D	
APP'D	
DATE	
BY	
CHK'D	
APP'D	

DATE	
BY	
CHK'D	
APP'D	
DATE	
BY	
CHK'D	
APP'D	

PLOT DATE = 1/31/2008
 FILE NAME = P:\12\120622\120622\120622\120622\120622\120622\120622\120622\120622.dgn
 PLOT SCALE = 1/8" = 1'-0"
 USER NAME = J05884

F.A.P. NO.	SECTION	COUNTY	TOTAL SHEETS	SHEET NO.
2503	(35) BR	KENDALL	129	127
STA. 14+89.06		TO STA. 15+00.00		
FED. ROAD DIST. NO.	ILLINOIS	FED. AID PROJECT		
65	70	75	80	



DATE: _____ BY: _____
 CHECKED: _____ PLOTTED: _____
 DRAWN: _____ TYPED: _____
 INCHES: _____ FEET: _____
 AREA: _____

DATE: 1/31/2008 BY: _____
 FILE NAME: P:\12\12060021\Acad\Phase II\06029-shr-x-s-stage3.dgn
 USER: g3dga

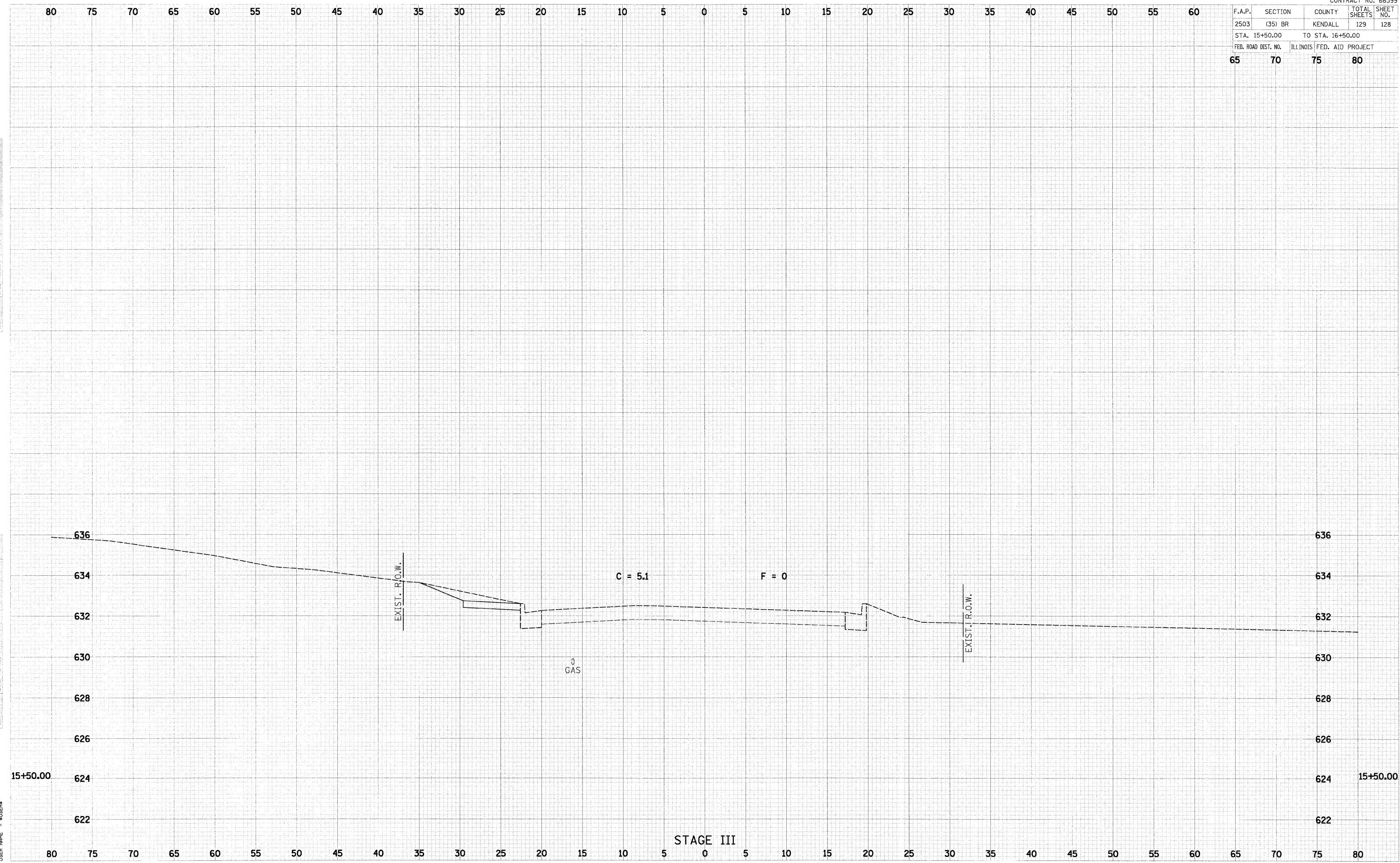
STAGE III

F.A.P.	SECTION	COUNTY	TOTAL SHEETS	SHEET NO.
2503	(35) BR	KENDALL	129	128
STA. 15+50.00		TO STA. 16+50.00		
FED. ROAD DIST. NO.	ILLINOIS	FED. AID PROJECT		
65	70	75	80	

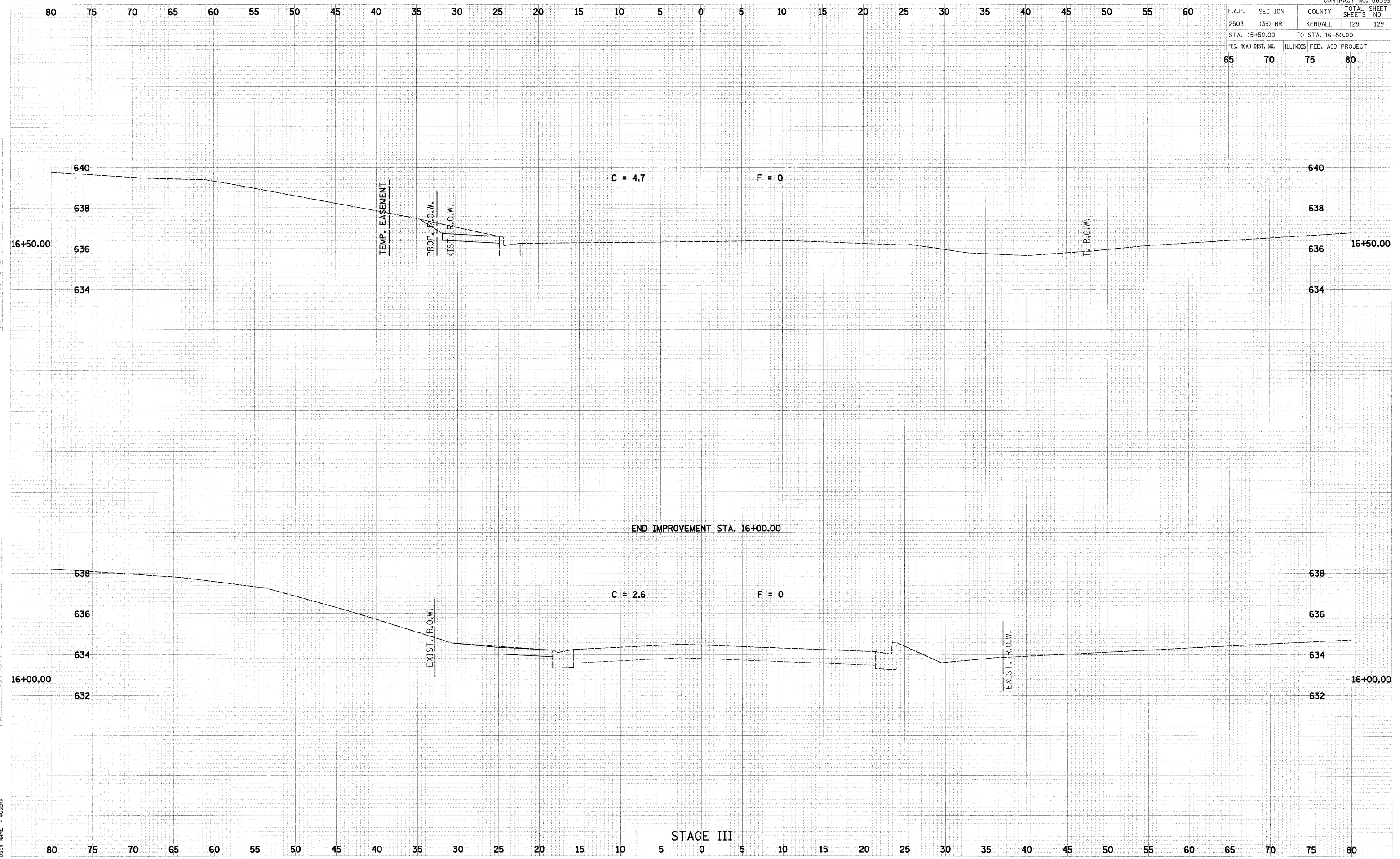
DATE	BY

DATE	BY

PLOT DATE = 1/31/2008
FILE NAME = I:\1512000029\cadd\Phase II\15029-shr-ks-stage3.dgn
USER NAME = KUSER



F.A.P.	SECTION	COUNTY	TOTAL SHEETS	SHEET NO.
2503	(35) BR	KENDALL	129	129
STA. 15+50.00		TO STA. 16+50.00		
FED. ROAD DIST. NO.	ILLINOIS	FED. AID PROJECT		
65	70	75	80	



DATE: 1/31/2008
 TIME: 2:40:38 PM
 USER: 485888

PLOT DATE = 1/31/2008
 FILE NAME = P:\15\12610021\road\Phase II\0829-sht-xs-stage3.dgn
 USER NAME = 485888

STAGE III