

F.A.P. RTE.	SECTION	COUNTY	TOTAL SHEETS	SHEET NO.
698	1271	WOODFORD	7	1

STATE OF ILLINOIS
DEPARTMENT OF TRANSPORTATION
DIVISION OF HIGHWAYS

PROPOSED HIGHWAY PLANS

FAP 698, ROUTE IL 89
SECTION 1271
PROJECT ACHSIP-0698 (026)
WOODFORD COUNTY
C-94-007-08

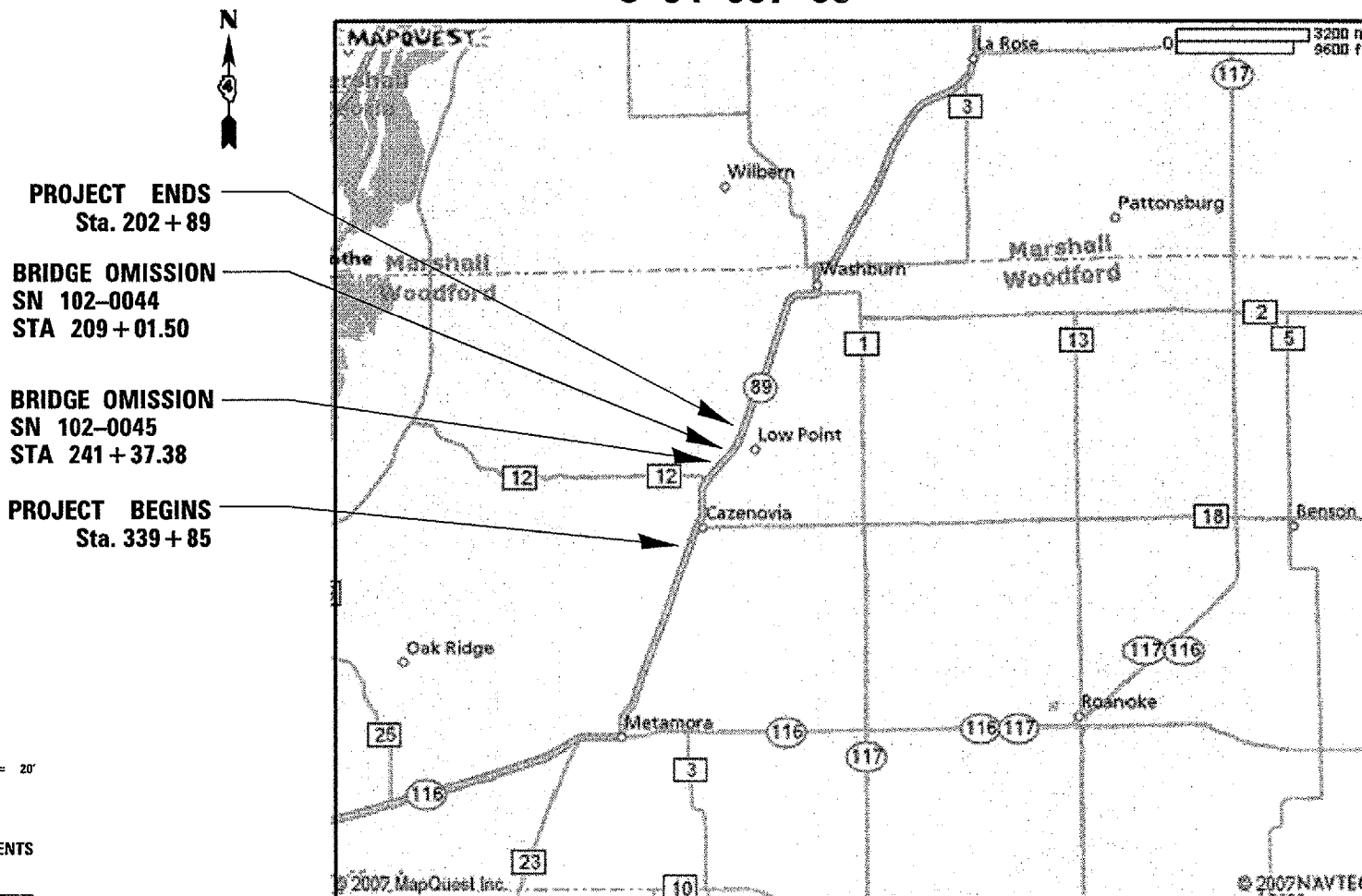
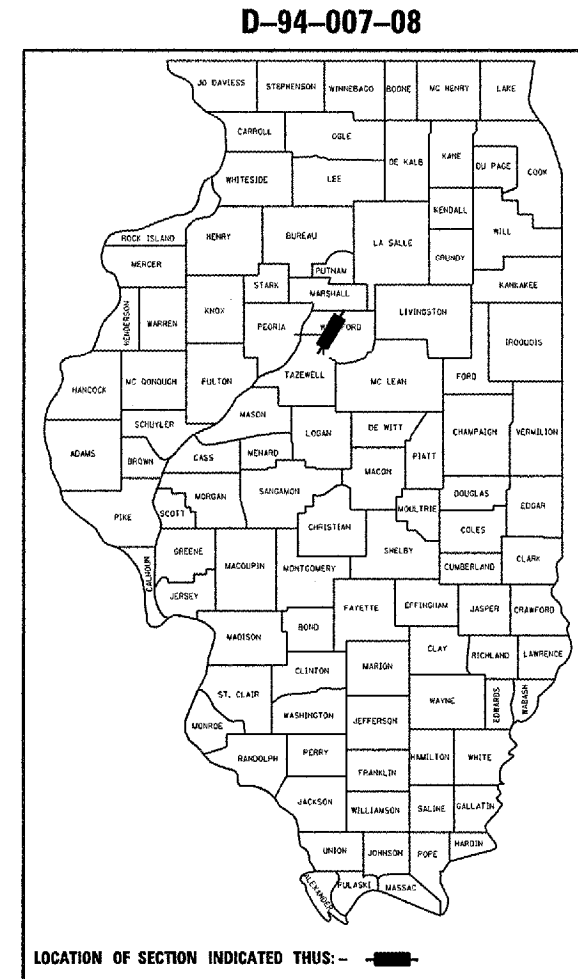
FOR INDEX OF SHEETS, SEE SHEET NO. 2

NPDES PERMIT REQUIRED

QC/QA HOT-MIX ASPHALT

LIST OF STANDARDS

- 280001-04
- 701011-01
- 701306-01
- 701311-02
- 701326-02

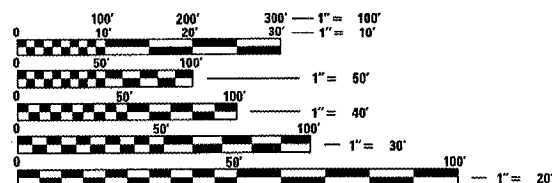


PROJECT ENDS
Sta. 202 + 89

BRIDGE OMISSION
SN 102-0044
STA 209 + 01.50

BRIDGE OMISSION
SN 102-0045
STA 241 + 37.38

PROJECT BEGINS
Sta. 339 + 85



FULL SIZE PLANS HAVE BEEN PREPARED USING STANDARD ENGINEERING SCALES. REDUCED SIZED PLANS WILL NOT CONFORM TO STANDARD SCALES. IN MAKING MEASUREMENTS ON REDUCED PLANS, THE ABOVE SCALES MAY BE USED.

J.U.L.I.E.
JOINT UTILITY LOCATION INFORMATION FOR EXCAVATION
1-800-892-0123

GROSS LENGTH OF THE SECTION = 13,696.00 FT = 2.59 MILES
NET LENGTH OF THE SECTION = 13,696.00 FT = 2.59 MILES

STATE OF ILLINOIS
DEPARTMENT OF TRANSPORTATION
DIVISION OF HIGHWAYS

SUBMITTED JAN 31 20 08

[Signature]
DEPUTY DIRECTOR OF HIGHWAYS, REGION ENGINEER

March 21 20 08
[Signature]
Eric C. Horn
Interim ENGINEER OF DESIGN AND ENVIRONMENT

March 21 20 08
[Signature]
Christine M. Reed
DIRECTOR OF HIGHWAYS, CHIEF ENGINEER

PRINTED BY THE AUTHORITY
OF THE STATE OF ILLINOIS