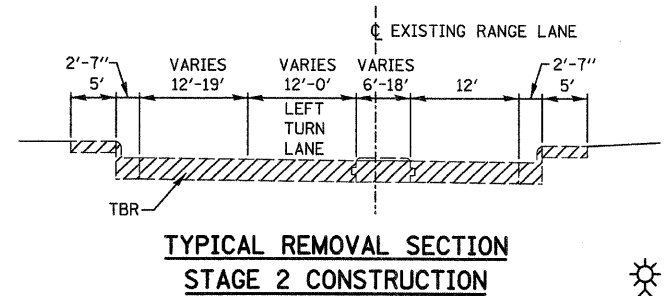
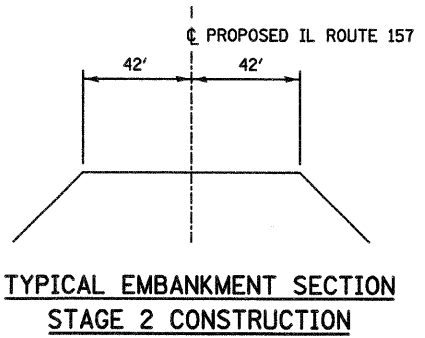
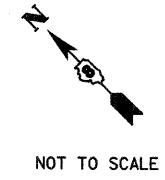
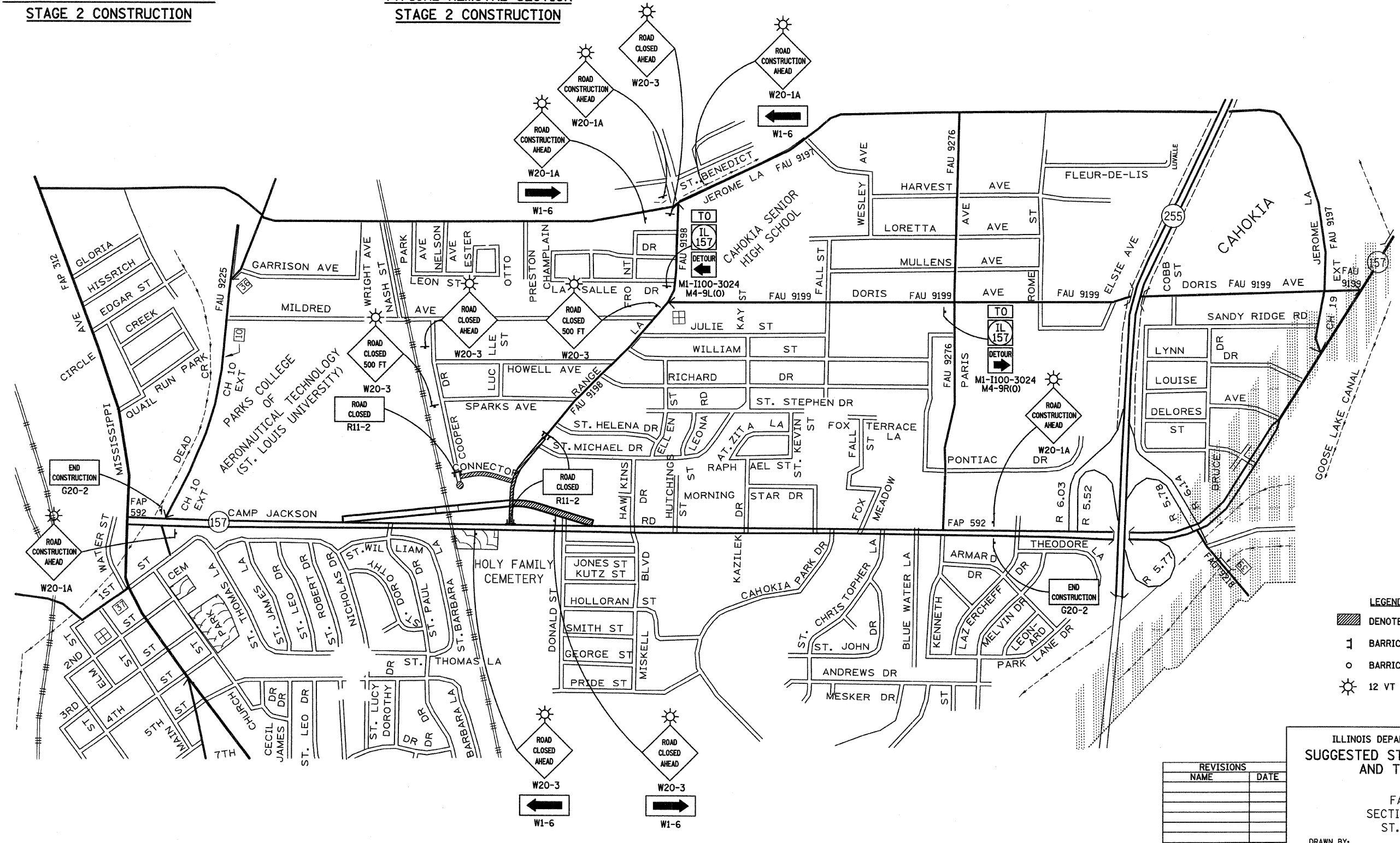


F.A.P. RTE.	SECTION	COUNTY	TOTAL SHEETS	SHEET NO.
592	121-1R, 121HVb	ST. CLAIR	239	47
STA.		TO STA.		
FED. ROAD DIST. NO.		ILLINOIS FED. AID PROJECT		



- SUGGESTED STAGE 2**
1. CLOSE RANGE LANE AND DETOUR TRAFFIC.
 2. REMOVE RANGE LANE PAVEMENT AND STORM SEWER FROM 101+00 TO 110+00.
 3. CONSTRUCT EMBANKMENT FROM 5036+00 TO 5046+00, RANGE LANE FROM 101+00 TO 110+00, AND CONNECTOR ROAD.
 4. CONSTRUCT CULVERTS AND STORM SEWER AT 5044+00, 5048+95, RANGE LANE, AND CONNECTOR ROAD.



- LEGEND**
- ▨ DENOTES WORK AREA FOR THIS STAGE
 - 1 BARRICADES, TYPE III W. R11-2-4830
 - o BARRICADES, TYPE I OR TYPE II
 - ☀ 12 VT FLASHING LIGHT

ILLINOIS DEPARTMENT OF TRANSPORTATION
SUGGESTED STAGES OF CONSTRUCTION AND TRAFFIC CONTROL (STAGE 2)
 FAP ROUTE 592
 SECTION 121-1R, 121HVb
 ST. CLAIR COUNTY
 DRAWN BY:

REVISIONS	
NAME	DATE

PLOT DATE = 03/21/2007
 FILE NAME = H:\P\2005\Hwy\contract\Design\100802a.dgn
 USER NAME = R00802 / JN.
 PLOT SCALE = 800000 / IN.
 USER NAME = R00802