CONTRACT NO. 76267

F.A.P. RTE.	SECTION	COUNTY	TOTAL SHEETS	SHEET NO.
592	121-1R, 121HVB	ST. CLAIR	239	48
STA.		TO STA.		
FED. ROAD DIST. NO.	ILLINOIS	FED. AID PROJECT		

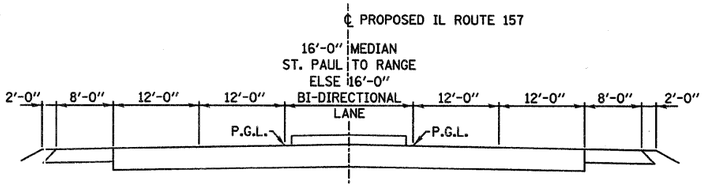

TYPICAL SECTION
STAGE 3 CONSTRUCTION

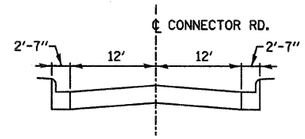

TYPICAL SECTION
STAGE 3 CONSTRUCTION

TYPICAL SECTION
STAGE 3 CONSTRUCTION

SUGGESTED STAGE 3

1. CONSTRUCT SUBBASE FROM 5021+00 TO 5046+00, RANGE LANE, CONNECTOR ROAD, AND COOPER DRIVE.
2. CONSTRUCT BRIDGE APPROACH PAVEMENT.
3. CONSTRUCT ALL CONCRETE MEDIANS, CURBS, AND GUTTERS FROM 5021+00 TO 5046+00, RANGE LANE FROM 101+00 TO 110+00, CONNECTOR ROAD, AND COOPER DRIVE.
4. CONSTRUCT FULL DEPTH HOT-MIX ASPHALT PAVEMENT (EXCLUDING HOT-MIX ASPHALT SURFACE COURSE) FROM 5021+00 TO 5046+00, RANGE LANE 101+00 TO 110+00, CONNECTOR ROAD, AND COOPER DRIVE.
5. CONSTRUCT INCIDENTAL HOT-MIX ASPHALT TRANSITION ON RANGE LANE FROM 100+50 TO 101+00.
6. INSTALL TRAFFIC SIGNALS AT INTERSECTION OF RANGE LANE AND NEW IL 157.
7. ADJUST TRAFFIC SIGNALS AT RANGE LANE AND OLD IL 157 FOR STAGE 4.
8. REOPEN RANGE LANE.

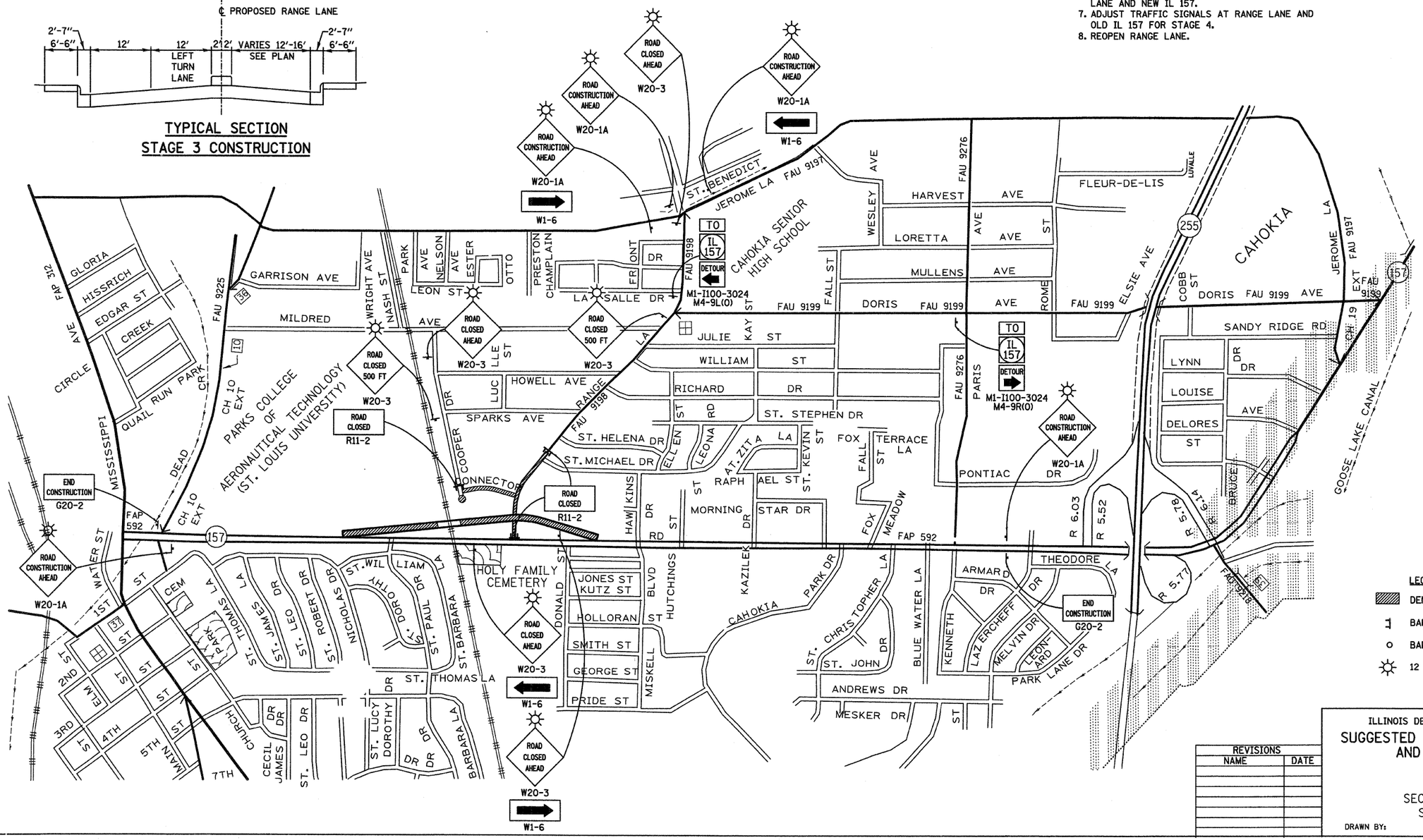

LEGEND

- DENOTES WORK AREA FOR THIS STAGE
- BARRICADES. TYPE III W. R11-2-4830
- BARRICADES, TYPE I OR TYPE II
- 12 VT FLASHING LIGHT

REVISIONS	
NAME	DATE

ILLINOIS DEPARTMENT OF TRANSPORTATION

SUGGESTED STAGES OF CONSTRUCTION AND TRAFFIC CONTROL (STAGE 3)

FAP ROUTE 592
SECTION 121-1R, 121HVB
ST. CLAIR COUNTY

DRAWN BY:

PLOT DATE = 8/2/2007
FILE NAME = H:\PLANS\Moreston\Design\ca892sdgn
PLOT SCALE = 50.0000 ' / IN.
USER NAME = $USER$