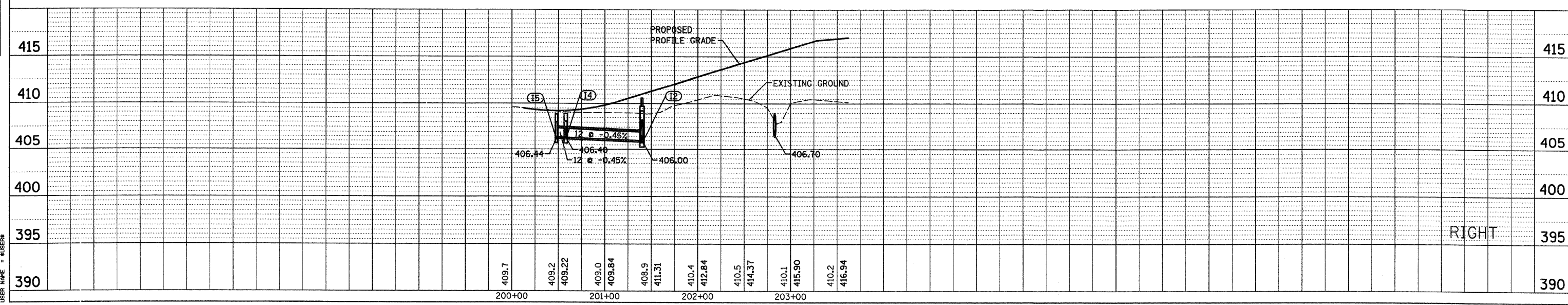
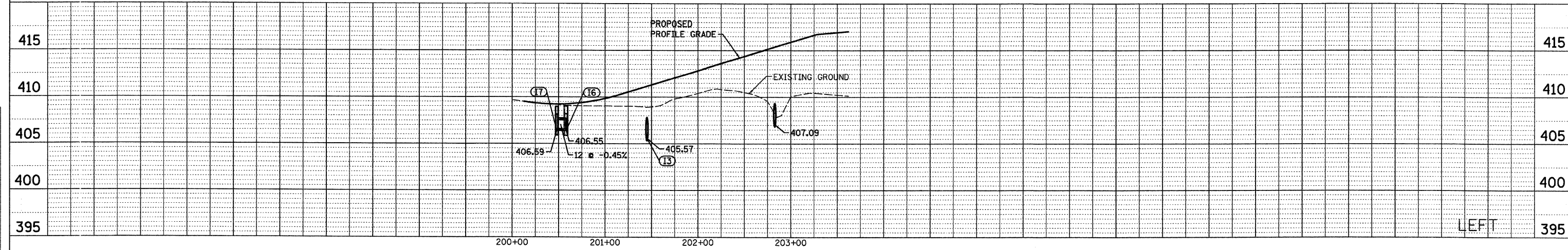
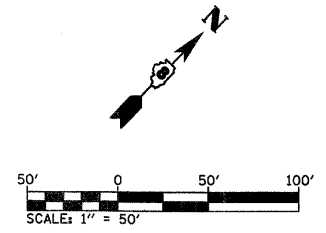
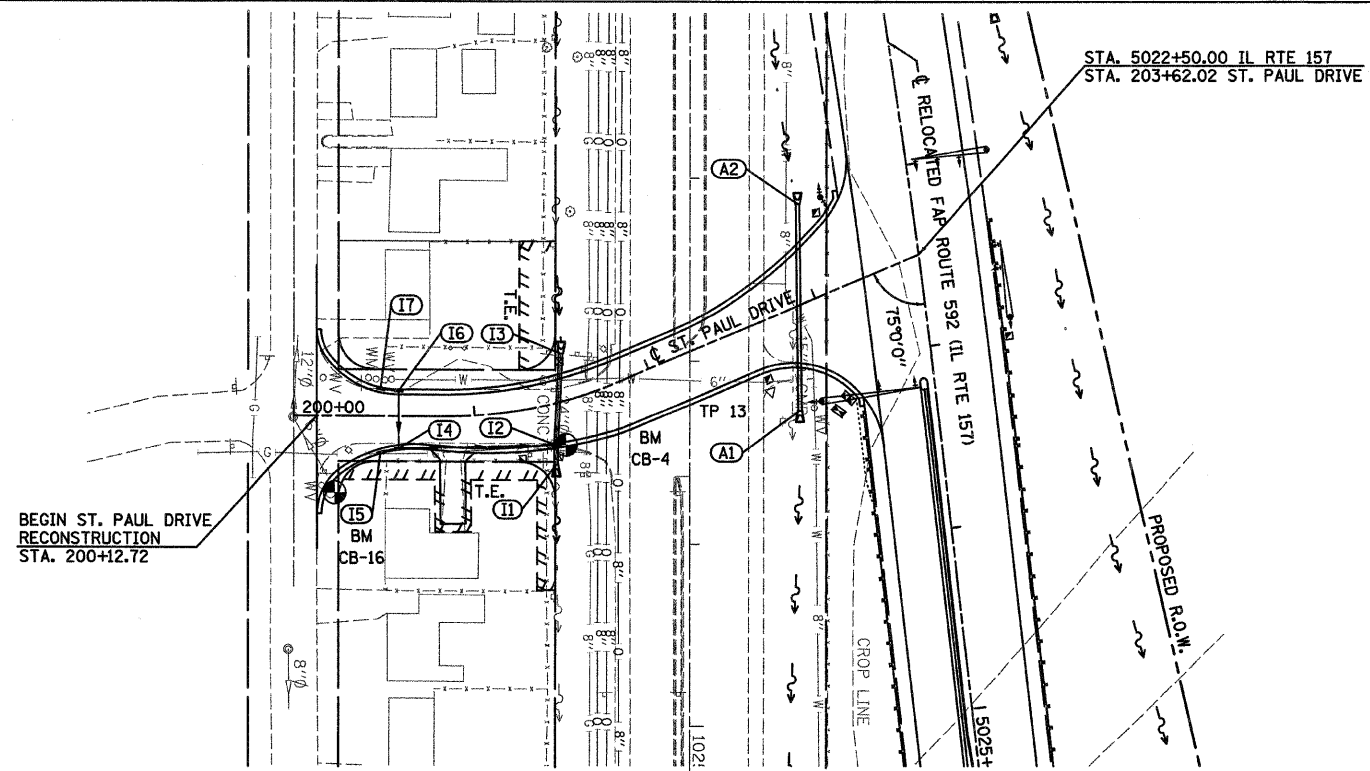


F.A.P. RTE.	SECTION	COUNTY	TOTAL SHEETS	SHEET NO.
592	121-1R, 121HV8	ST. CLAIR	239	75
STA. 200+12.72		TO STA. 203+62.02		
FED. ROAD DIST. NO.		ILLINOIS	FED. AID PROJECT	

PLAN	NO.	DATE
SURVEYED	BY	DATE
NOTE BOOK		
ALIGNMENT CHECKED		
PLANNING CHECKED		
FIELD FILE NAME		

PROFILE	NO.	DATE
SURVEYED	BY	DATE
GRADES CHECKED		
STRUCTURE NOTATIONS CHECKED		



PLOT DATE = 03/21/2007
 FILE NAME = H:\P\2007\Microstation\Design\p101010.dgn
 SCALE = 1/8" = 1' / IN.
 USER NAME = RUSSELL