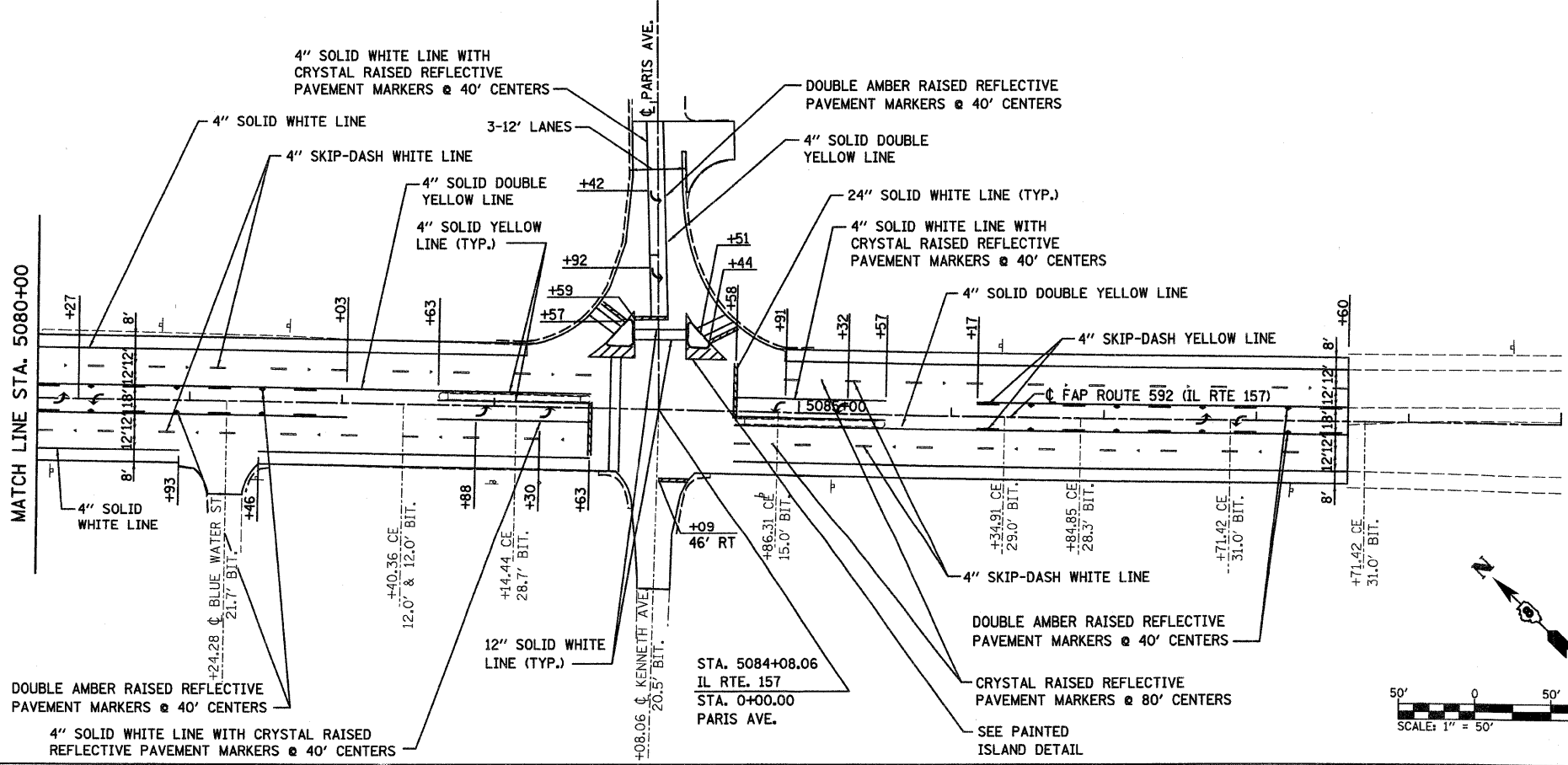
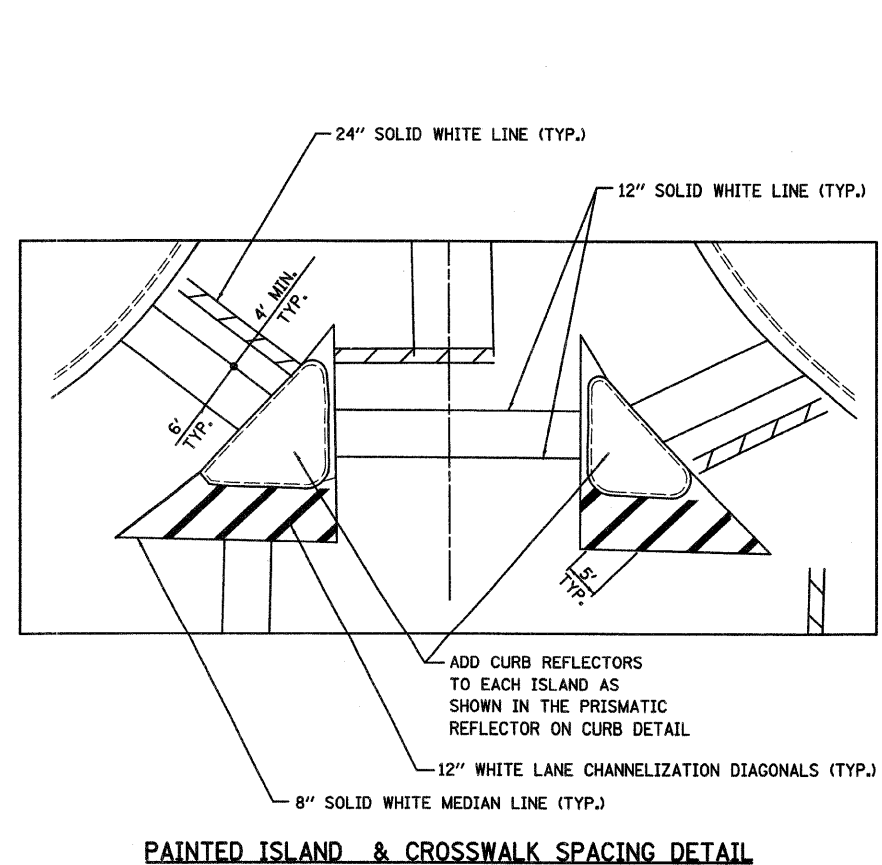
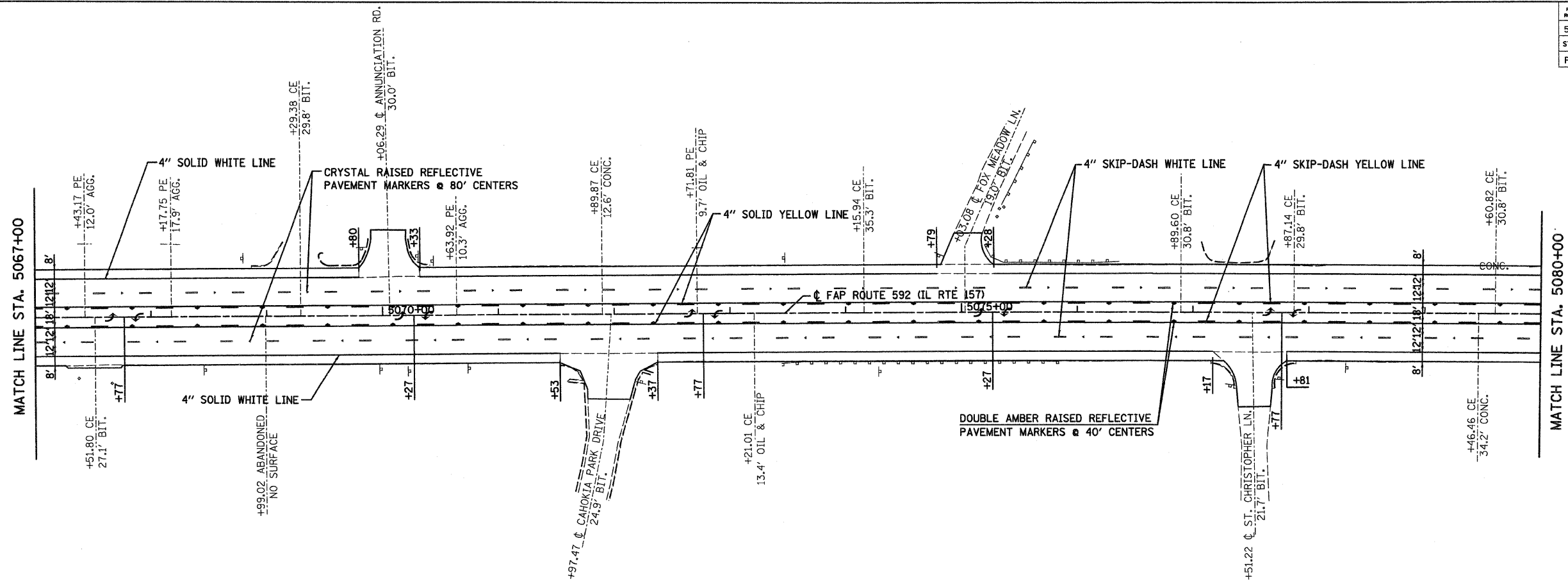


SECTION	COUNTY	TOTAL SHEETS	SHEET NO.
592 121-1R, 121HVB	ST. CLAIR	239	119
STA. 5080+00 TO STA. 5090+00		PAVEMENT MARKING SHEETS	

PLAN	DATE	BY
SURVEYED		
ALIGNED		
CHECKED		
NO. OF WAY		
FILE NAME		



PLOT DATE = 8/21/2007
 FILE NAME = H:\P\2005\MicroStation\Cheng\Ymk\Bla.dgn
 PLOT SCALE = 50.0000 / IN.
 USER NAME = ROBERT

