

F.A.P. RTE.	SECTION	COUNTY	TOTAL SHEETS	SHEET NO.
304	5BR-2	CALHOUN	68	1

#1  
= 69

STATE OF ILLINOIS  
DEPARTMENT OF TRANSPORTATION  
DIVISION OF HIGHWAYS

**PROPOSED  
HIGHWAY PLANS**

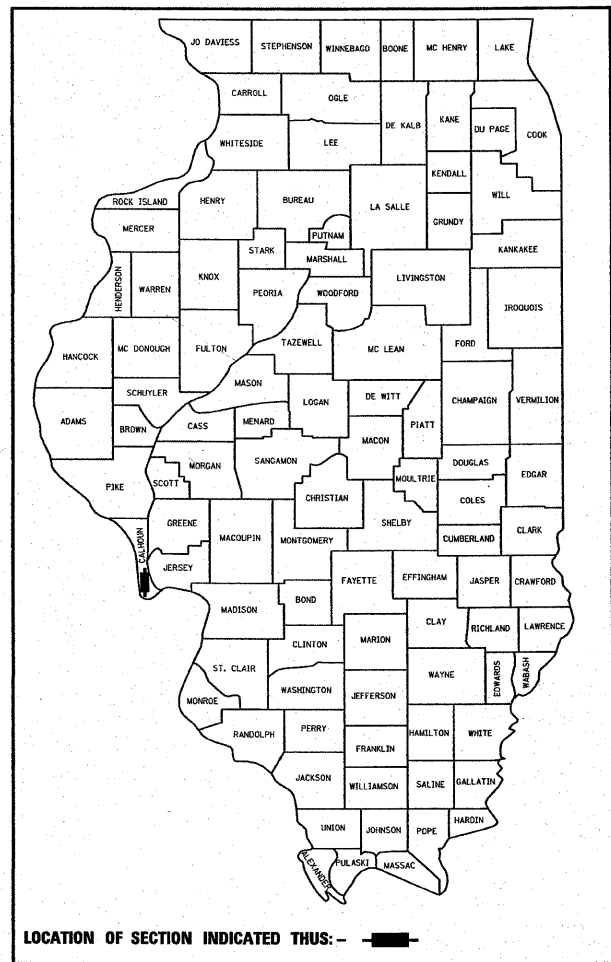
FAP ROUTE 304 (IL 100)  
SECTION 5BR-2  
**STRUCTURE REPLACEMENT OVER CRAWFORD CREEK**  
CALHOUN COUNTY

C-98-115-05

PROJECT: BRF-0304(036)

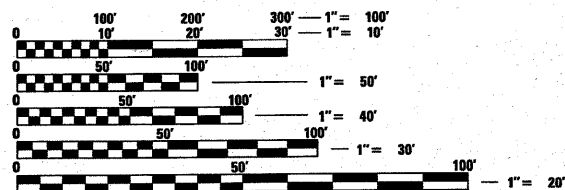
FOR INDEX OF SHEETS, SEE SHEET NO. 2

D-98-090-05



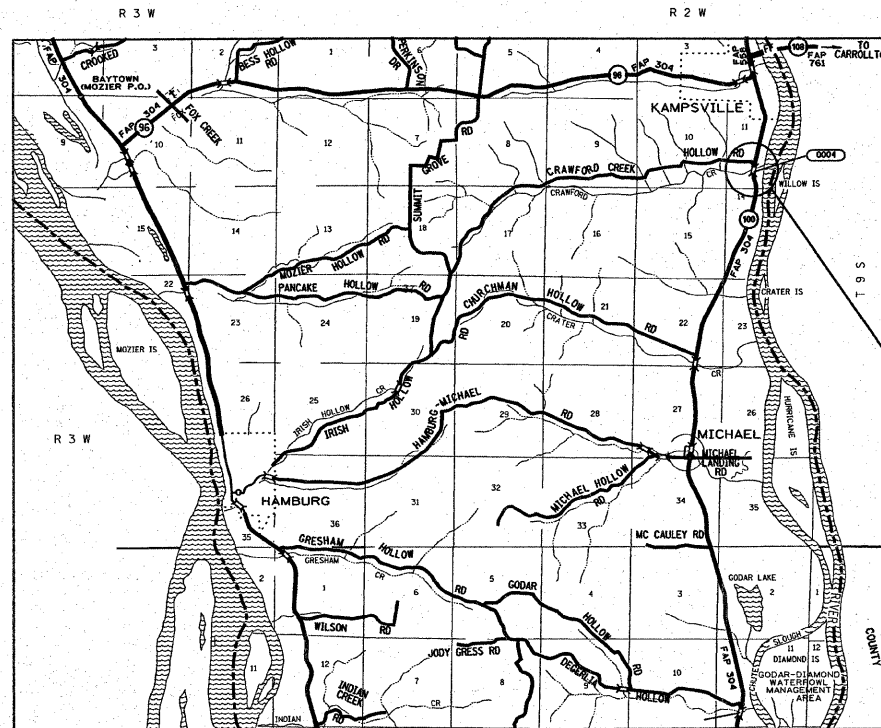
PROJECT ENGINEER: PATTI LEBEAU (618) 346-3179  
SQUAD CONTACT: ART MUEHLFELD (618) 346-3209

MICROFILMED \_\_\_\_\_  
REEL NUMBER \_\_\_\_\_  
AWARDED \_\_\_\_\_  
RESIDENT ENGINEER \_\_\_\_\_  
AS BUILT CHANGES WERE MADE  
ON THE FOLLOWING SHEETS




FULL SIZE PLANS HAVE BEEN PREPARED USING STANDARD ENGINEERING SCALES. REDUCED SIZED PLANS WILL NOT CONFORM TO STANDARD SCALES. IN MAKING MEASUREMENTS ON REDUCED PLANS, THE ABOVE SCALES MAY BE USED.

J.U.L.I.E.  
JOINT UTILITY LOCATION INFORMATION FOR EXCAVATION  
1-800-892-0123



PROJECT LOCATION  
IL 100 OVER CRAWFORD CREEK  
SN 007-0004(E) 0027(P)  
STA 467+59.00

TRAFFIC DATA:  
ADT: 1450 (2008)  
1650 (2028)  
SU: 2.9%  
MU: 4.3%



LATITUDE: 39.2813 LONGITUDE: 90.6098

GROSS LENGTH (ABUT. TO ABUT.) = 116.03 FT

CONTRACT NO. 76948

STATE OF ILLINOIS  
DEPARTMENT OF TRANSPORTATION  
DIVISION OF HIGHWAYS

SUBMITTED Jan 31, 20 08  
Mr. C. Kraus  
DEPUTY DIRECTOR OF HIGHWAYS  
REGION FIVE ENGINEER

March 21, 20 08  
Eric E. Harms  
INTERIM ENGINEER OF DESIGN AND ENVIRONMENT

March 21, 20 08  
Christine M. Reed  
DIRECTOR, DIVISION OF HIGHWAYS

**PRINTED BY THE AUTHORITY  
OF THE STATE OF ILLINOIS**