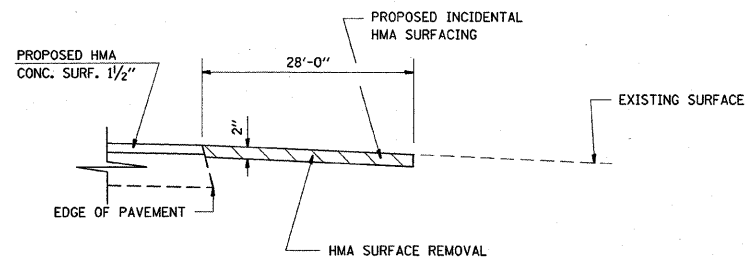
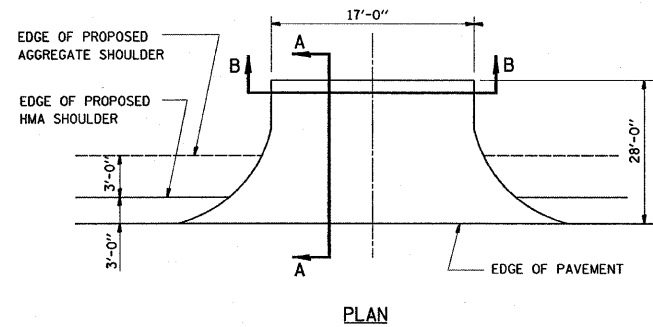


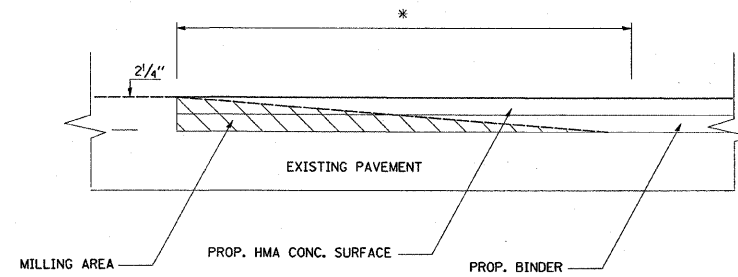
F.A.P. RTE.	SECTION	COUNTY	TOTAL SHEETS	SHEET NO.
304	5BR-2	CLINTON	68	24
STA.		TO STA.		
FED. ROAD DIST. NO.		ILLINOIS	FED. AID PROJECT	

DETAIL OF HMA ENTRANCES

P.E. AT STA. 471+44.97

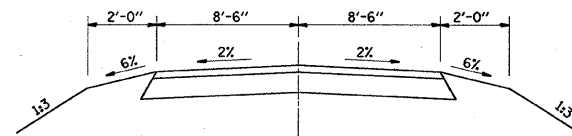


SECTION A-A WITH NEGATIVE GRADE



HMA SURFACE REMOVAL DETAIL

* BEGINNING STA. 464+15.00 TO STA. 465+04.86
 ENDING STA. 470+11.81 TO STA. 471+15.00



SECTION B-B

PLOT DATE = 1/30/2008
 FILE NAME = c:\projects\469985\plan\p169805.dgn
 PLOT SCALE = 3/8" = 1'-0"
 REFERENCE = #REF#

DRAWING NOT TO SCALE

REVISIONS	
NAME	DATE

ILLINOIS DEPARTMENT OF TRANSPORTATION
SIDE ROAD & JOINT DETAILS

FAP ROUTE 304
 SECTION 5BR-2
 CLINTON COUNTY

SCALE: VERT.
 HORIZ.
 DATE

DRAWN BY
 CHECKED BY