F.A.U. RTE.	SECTION	COUNTY	TOTAL SHEETS	SHEET NO.
2744	06-00183-00-CH	COOK	73	10
STA.		TO STA.		
FED. ROAD DIST. NO.	ILLINOIS	FED. AID PROJECT		

CONTRACT NO. 83999

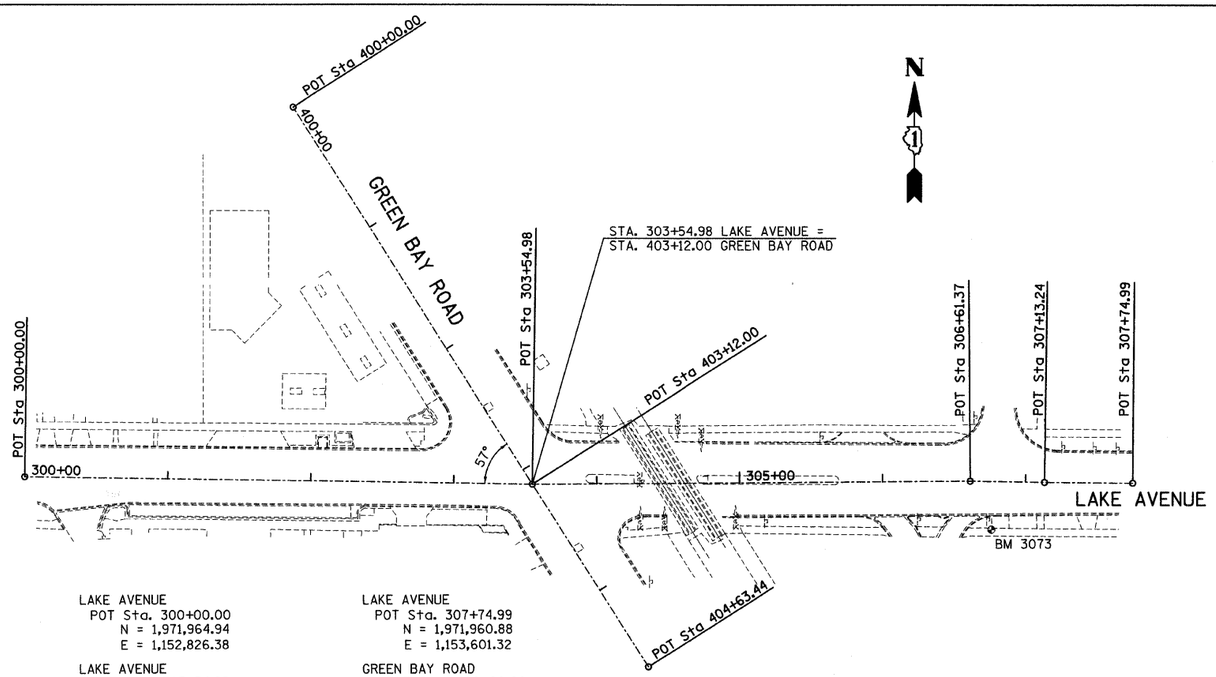

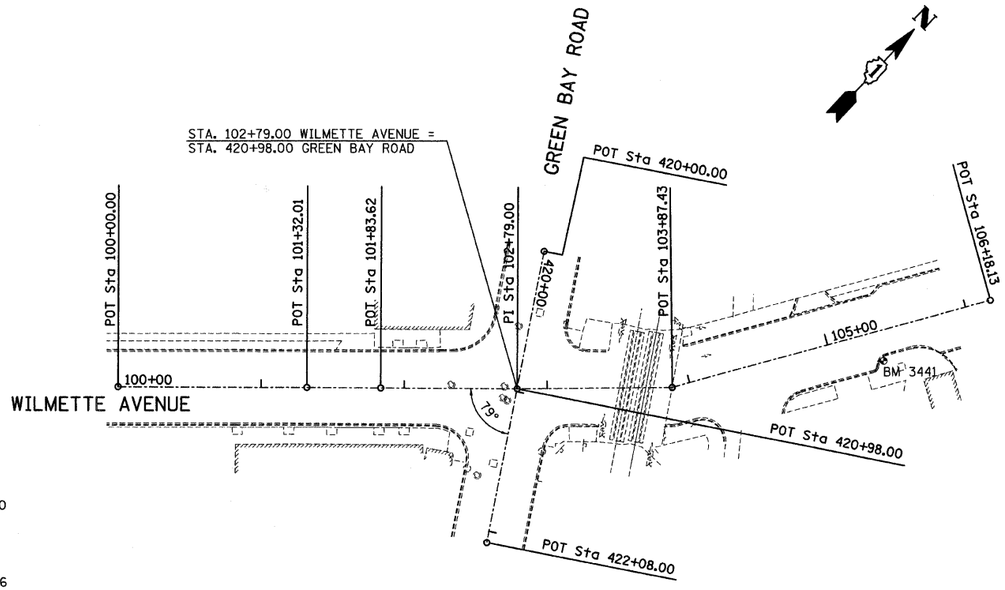

LAKE AVENUE
POT Sta. 300+00.00
N = 1,971,964.94
E = 1,152,826.38

LAKE AVENUE
POT Sta. 303+54.98
N = 1,971,959.81
E = 1,153,181.32

LAKE AVENUE
POT Sta. 306+61.37
N = 1,971,962.14
E = 1,153,487.70

LAKE AVENUE
POT Sta. 307+13.24
N = 1,971,961.40
E = 1,153,539.56

LAKE AVENUE
POT Sta. 307+74.99
N = 1,971,960.88
E = 1,153,601.32

GREEN BAY ROAD
POT Sta. 400+00.00
N = 1,972,223.09
E = 1,153,013.91

GREEN BAY ROAD
POT Sta. 404+63.44
N = 1,971,832.01
E = 1,153,262.57

BENCHMARK DESCRIPTIONS

BM 3073
N=1,971,928.02 E=1,153,502.47 ELEV.=610.10
SET "X" IN CONCRETE SIDEWALK,
LAKE AVENUE STA. 306+76.62, 33.91 RT

BM 3441
N=1,970,852.84 E=1,154,180.94 ELEV.=610.56
NAIL IN CONCRETE SIDEWALK,
WILMETTE AVENUE STA. 105+34.89, 21.15 RT

WILMETTE AVENUE
POT Sta. 100+00.00
N = 1,970,472.53
E = 1,153,803.92

WILMETTE AVENUE
POT Sta. 101+32.01
N = 1,970,562.58
E = 1,153,900.44

WILMETTE AVENUE
POT Sta. 101+83.62
N = 1,970,597.76
E = 1,153,938.20

WILMETTE AVENUE
POT Sta. 102+79.00
N = 1,970,662.73
E = 1,154,008.04

WILMETTE AVENUE
PI Sta. 103+87.43
N = 1,970,737.88
E = 1,154,086.20

WILMETTE AVENUE
POT Sta. 106+18.13
N = 1,970,934.94
E = 1,154,206.15

GREEN BAY ROAD
POT Sta. 420+00.00
N = 1,970,745.72
E = 1,153,955.91

GREEN BAY ROAD
POT Sta. 420+98.00
N = 1,970,662.73
E = 1,154,008.04

GREEN BAY ROAD
POT Sta. 422+08.00
N = 1,970,569.59
E = 1,154,066.55

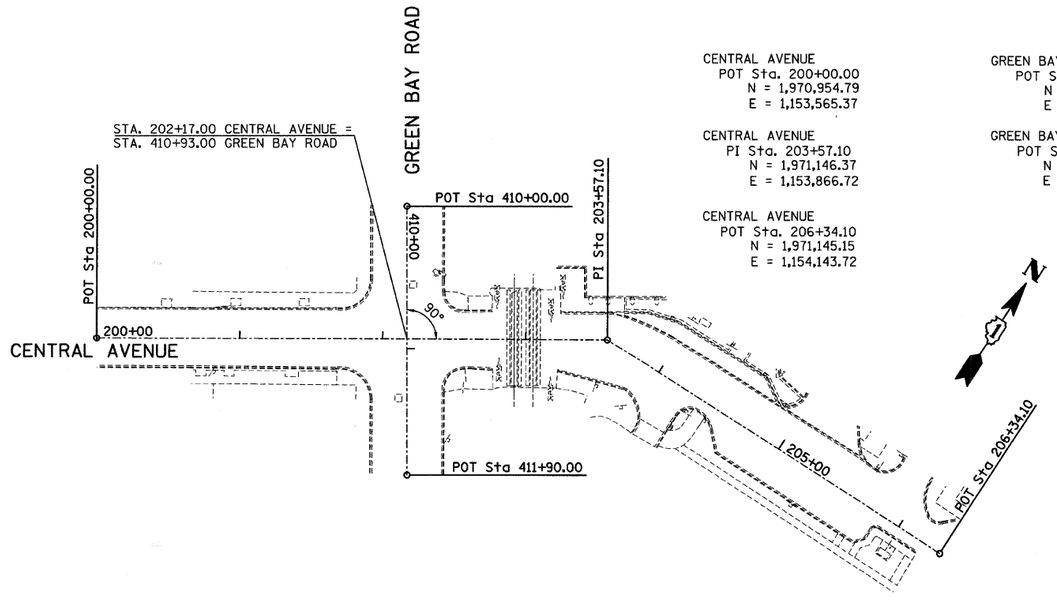

CENTRAL AVENUE
POT Sta. 200+00.00
N = 1,970,954.79
E = 1,153,565.37

CENTRAL AVENUE
PI Sta. 203+57.10
N = 1,971,146.37
E = 1,153,866.72

CENTRAL AVENUE
POT Sta. 206+34.10
N = 1,971,145.15
E = 1,154,143.72

GREEN BAY ROAD
POT Sta. 410+00.00
N = 1,971,149.49
E = 1,153,698.29

GREEN BAY ROAD
POT Sta. 411+90.00
N = 1,970,989.56
E = 1,153,800.86

50 0 50 100
SCALE: 1" = 50'-0"

REVISIONS	
NAME	DATE

ALIGNMENT AND TIES

LAKE AVENUE, CENTRAL AVENUE,
AND WILMETTE AVENUE
AT GREEN BAY ROAD

CONSULTANT
TY·LIN INTERNATIONAL

VILLAGE OF WILMETTE
GREEN BAY ROAD
INTERSECTION IMPROVEMENTS

DRAWN:
CHECKED:
APPROVED:
DATE: 02-14-2008
SCALE: 1"=50'-0"
JOB NO.:
SHEET NO.
PROJECT NO.:

PLAN
NOTE BOOK NO.
SURVEYED
PLOTTED
ALIGNMENT CHECKED
RT. OF WAY CHECKED
CADD FILE NAME
BY
DATE

PROFILE
NOTE BOOK NO.
SURVEYED
PLOTTED
GRADES CHECKED
B.M. NOTED
STRUCTURE NOTATNS CHKD
BY
DATE