

TEMPORARY SEQUENCE OF OPERATIONS

TEMPORARY SEQUENCE OF OPERATIONS

TEMPORARY RAILROAD PREEMPTION SEQUENCE OF OPERATIONS



PREEMPTOR NUMBER 2


MOVEMENT	FLASH																								
	1+5				1+6			2+5		2+6				3				4							
PHASE																									
INTERVAL	1	2	3	4	5	6	7	8	9	10	11	12A	12B	13	14	15A	15B	15C	15D	16	17	18A	18B		
CHANGE TO	2+5		1+6		2+6		2+6		2+6		3				4				1+5 1+6 2+5 2+6						
GREEN BAY ROAD SIGNALS NEAR SIDE	N/B	R	R	R	R	R	R	R	G	G	G	G	Y	R	R	R	R	R	R	R	R	R	R	R	
GREEN BAY ROAD SIGNALS FAR SIDE	N/B	R	R	R	R	R	R	G	G	G	G	Y	R	R	R	R	R	R	R	R	R	R	R	R	
GREEN BAY ROAD SIGNALS NEAR SIDE	S/B	R	R	R	R	G	G	G	R	R	G	G	Y	R	R	R	R	R	R	R	R	R	R	R	
GREEN BAY ROAD SIGNALS FAR SIDE	S/B	R	R	R	R	G	G	G	R	R	G	G	Y	R	R	R	R	R	R	R	R	R	R	R	
LAKE AVENUE SIGNALS (EAST OF TRACKS)	W/B	R	R	R	R	R	R	R	R	R	R	R	R	R	R	R	R	R	R	R	R	R	R	R	
LAKE AVENUE SIGNALS FAR RIGHT SIDE	W/B	R	R	R	R	R	R	R	R	R	R	R	R	R	R	R	R	R	R	R	R	R	R	R	
LAKE AVENUE SIGNALS FAR LEFT SIDE	W/B	R	R	R	R	R	R	R	R	R	R	R	R	R	R	R	R	R	R	R	R	R	R	R	
LAKE AVENUE SIGNALS NEAR SIDE	E/B	R	R	R	R	R	R	R	R	R	R	R	R	R	R	R	R	R	R	R	G	G	Y	R	R
LAKE AVENUE SIGNALS FAR SIDE	E/B	R	R	R	R	R	R	R	R	R	R	R	R	R	R	R	R	R	R	R	G	G	Y	R	R
PEDESTRIAN SIGNALS - CROSSING LAKE AVENUE ON WEST SIDE	H	H	H	H	P	FH	H	H	H	H	P*	FH	H	H	H	H	H	H	H	H	H	H	H	H	
PEDESTRIAN SIGNALS - CROSSING GREEN BAY ROAD ON SOUTH SIDE	H	H	H	H	H	H	H	H	H	H	H	H	H	H	H	H	H	H	H	H	P*	FH	H	H	H
PEDESTRIAN SIGNALS - CROSSING GREEN BAY ROAD ON NORTH SIDE	H	H	H	H	H	H	H	H	H	H	H	H	H	H	H	H	H	H	H	H	P*	FH	H	H	H

CHANGE FROM NORMAL SEQUENCE OF OPERATION INTERVAL NUMBER	1	5	8	10	13	16	PREEMPTOR NUMBER 2					CLEAR TO NORMAL SEQUENCE													
CHANGE FROM EMERGENCY VEHICLE PREEMPTION SEQUENCE OF OPERATION INTERVAL NUMBER																									
RAILROAD PREEMPTION SEQUENCE OF OPERATION INTERVAL NUMBER	1A	1B	1C	1D	1E	1F	1G	1H	1I	1K	1L	1M	2	3	4	5									
CHANGE TO RAILROAD PREEMPTION SEQUENCE OF OPERATION INTERVAL NUMBER	1B	2	1D	2	1F	2	1H	2	1K	2	1M	2	3	4	5										
GREEN BAY ROAD SIGNALS NEAR SIDE	N/B	R	R	R	R	Y	R	Y	R	R	R	R	R	R	R	R	R	R	R	R	R	R	R	R	R
GREEN BAY ROAD SIGNALS FAR SIDE	N/B	R	R	R	R	Y	R	Y	R	R	R	R	R	R	R	R	R	R	R	R	R	R	R	R	R
GREEN BAY ROAD SIGNALS NEAR SIDE	S/B	R	R	Y	R	R	Y	R	R	R	R	R	R	R	R	R	R	R	R	R	R	R	R	R	R
GREEN BAY ROAD SIGNALS FAR SIDE	S/B	R	R	Y	R	R	Y	R	R	R	R	R	R	R	R	R	R	R	R	R	R	R	R	R	R
LAKE AVENUE SIGNALS (EAST OF TRACKS)	W/B	R	R	R	R	R	R	R	R	Y	R	R	R	R	R	R	R	R	R	R	R	R	R	R	R
LAKE AVENUE SIGNALS FAR RIGHT SIDE	W/B	R	R	R	R	R	R	R	R	G	G	R	R	G	Y	R	R	R	R	R	R	R	R	R	R
LAKE AVENUE SIGNALS FAR LEFT SIDE	W/B	R	R	R	R	R	R	R	R	R	R	R	R	R	R	R	R	R	R	R	R	R	R	R	R
LAKE AVENUE SIGNALS NEAR SIDE	E/B	R	R	R	R	R	R	R	R	R	R	R	R	R	R	R	R	R	R	R	R	Y	R	R	R
LAKE AVENUE SIGNALS FAR SIDE	E/B	R	R	R	R	R	R	R	R	R	R	R	R	R	R	R	R	R	R	R	R	Y	R	R	R
INTERNALLY ILLUMINATED NO RIGHT TURN SIGNS	NRT	NRT	NRT	NRT	NRT	NRT	NRT	NRT	NRT	NRT	NRT	NRT	NRT	NRT	NRT	NRT	NRT	NRT	NRT	NRT	NRT	NRT	NRT	NRT	NRT
INTERNALLY ILLUMINATED NO LEFT TURN SIGNS	NLT	NLT	NLT	NLT	NLT	NLT	NLT	NLT	NLT	NLT	NLT	NLT	NLT	NLT	NLT	NLT	NLT	NLT	NLT	NLT	NLT	NLT	NLT	NLT	NLT
PEDESTRIAN SIGNALS - CROSSING LAKE AVENUE ON WEST SIDE OF GREEN BAY ROAD	H	H	FH	H	H	H	FH	H	H	H	H	H	H	H	H	H	H	H	H	H	H	H	H	H	H
PEDESTRIAN SIGNALS - CROSSING GREEN BAY ROAD ON SOUTH SIDE OF LAKE AVENUE	H	H	H	H	H	H	H	H	H	H	H	H	H	H	H	H	H	H	H	H	H	H	H	H	H
PEDESTRIAN SIGNALS - CROSSING GREEN BAY ROAD ON NORTH SIDE OF LAKE AVENUE	H	H	H	H	H	H	H	H	H	H	H	H	H	H	H	H	H	H	H	H	H	H	H	H	H

HOLD

P = ILLUMINATED PERSON = WALK
 FH = ILLUMINATED FLASHING HAND = FLASHING DON'T WALK
 H = ILLUMINATED SOLID HAND = DON'T WALK

NRT = "NO RIGHT TURN" OR 
 NLT = "NO LEFT TURN" OR 

 RAILROAD PREEMPTION SEQUENCE SHALL PROVIDE THE PROPER CLEARANCE INTERVAL TO RESUME THE NORMAL SEQUENCE OF OPERATION OR PROPER CLEARANCE INTERVAL TO DISPLAY AN EMERGENCY VEHICLE INTERVAL (IF APPLICABLE) AFTER RAILROAD PREEMPTION INTERVAL 5 IS TERMINATED.

REVISIONS NAME DATE		TEMPORARY SEQUENCE OF OPERATIONS LAKE AVENUE AT GREEN BAY ROAD CONSULTANT TYLIN INTERNATIONAL	VILLAGE OF WILMETTE GREEN BAY ROAD INTERSECTION IMPROVEMENTS	
			DRAWN: BK	SHEET NO.
			CHECKED: DAJ	
			APPROVED: DAJ	
			DATE: 02-14-2008	
			SCALE: NONE	
		JOB NO.:	PROJECT NO.:	

DATE: _____ BY: _____
 PLAN
 REVISIONS: _____
 PLOTTED: _____
 ALIGNED: _____
 CHECKED: _____
 CADD FILE NAME: _____
 NO. _____

DATE: _____ BY: _____
 PROFILE
 REVISIONS: _____
 PLOTTED: _____
 GRADES CHECKED: _____
 STRUCTURE NOTATIONS CHKD: _____
 NO. _____