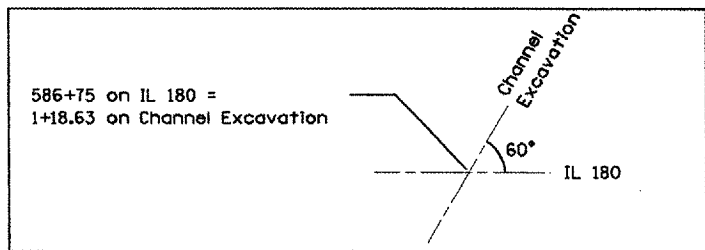
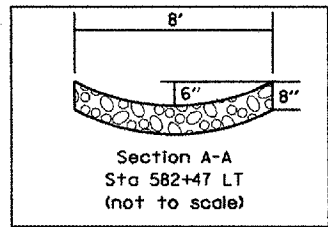
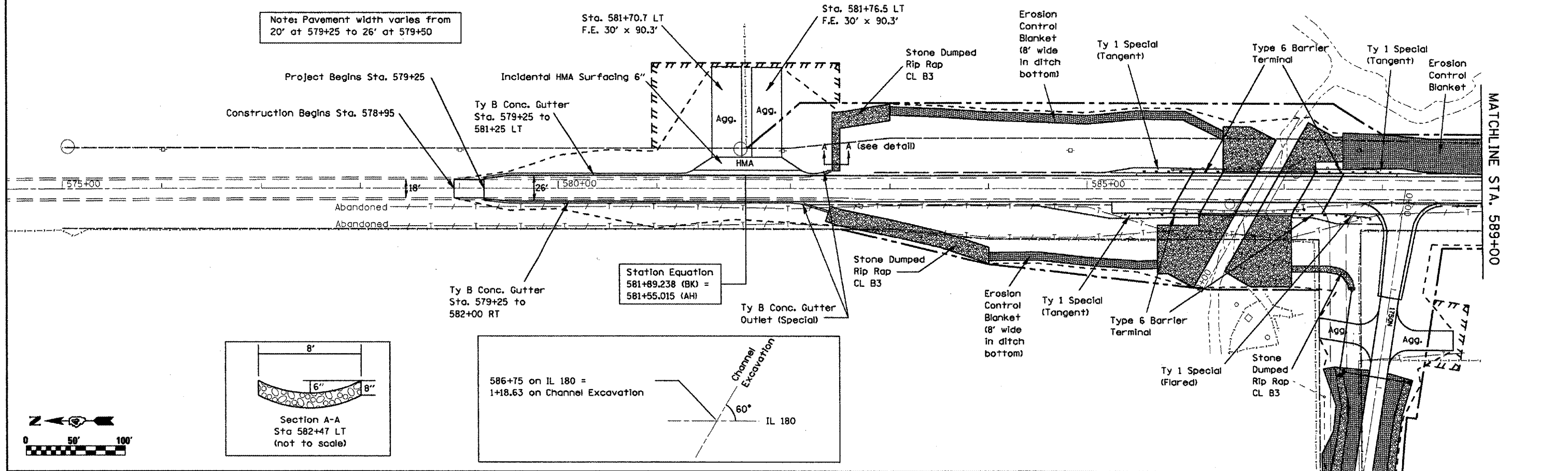
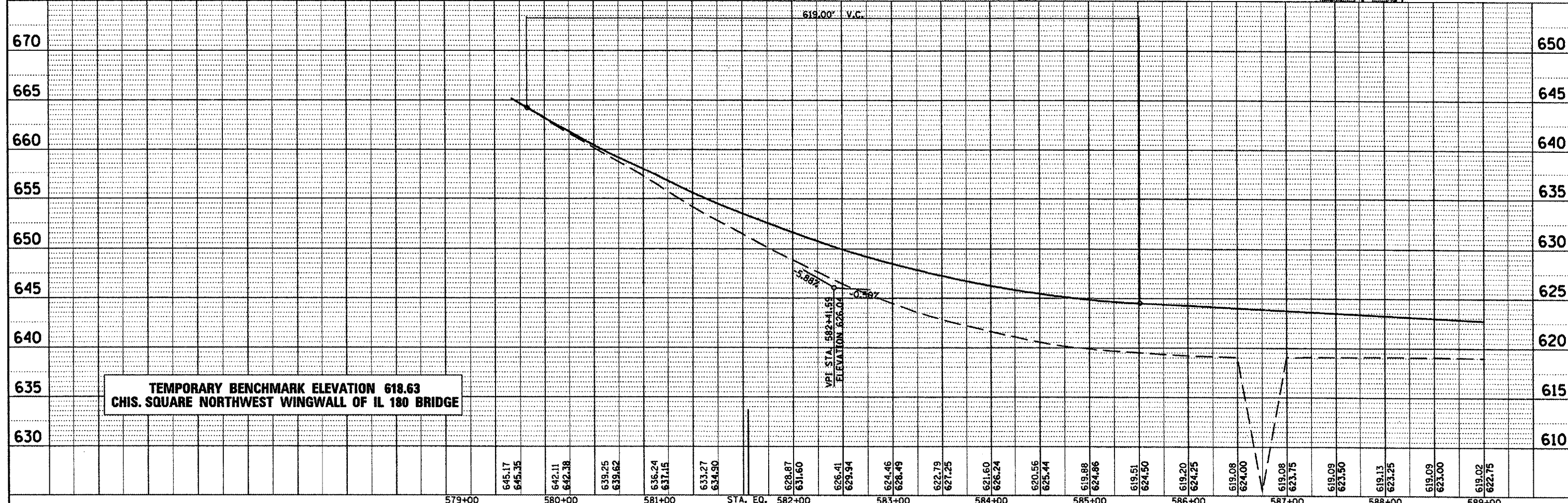


Note: Pavement width varies from 20' at 579+25 to 26' at 579+50



DATE	
BY	
REVIEWED	
DESIGNED	
DRAWN	
CHECKED	
NO. OF SHEETS	
NO. OF SHEETS CHECKED	
NO. OF SHEETS NOT CHECKED	
NO. OF SHEETS REVISED	
NO. OF SHEETS TO BE REVISED	
NO. OF SHEETS TO BE DELETED	

DATE	
BY	
REVIEWED	
DESIGNED	
DRAWN	
CHECKED	
NO. OF SHEETS	
NO. OF SHEETS CHECKED	
NO. OF SHEETS NOT CHECKED	
NO. OF SHEETS REVISED	
NO. OF SHEETS TO BE REVISED	
NO. OF SHEETS TO BE DELETED	



**TEMPORARY BENCHMARK ELEVATION 618.63
CHIS. SQUARE NORTHWEST WINGWALL OF IL 180 BRIDGE**

FILE NAME =	USER NAME = hude1sonme	DESIGNED -	REVISED -	STATE OF ILLINOIS DEPARTMENT OF TRANSPORTATION				Proposed Plan & Profile				F.A.S. RTE.	SECTION	COUNTY	TOTAL SHEETS	SHEET NO.	
ct:\projec ts\11180b\bridge\general.dgn		DRAWN -	REVISED -					SCALE:	SHEET NO.	OF SHEETS	STA.	TO STA.	1195	(1128)BR-3	KNOX	76	15
		CHECKED -	REVISED -					CONTRACT NO. 88896				FED. ROAD DIST. NO.				ILLINOIS FED. AID PROJECT	
		DATE -	REVISED -														