

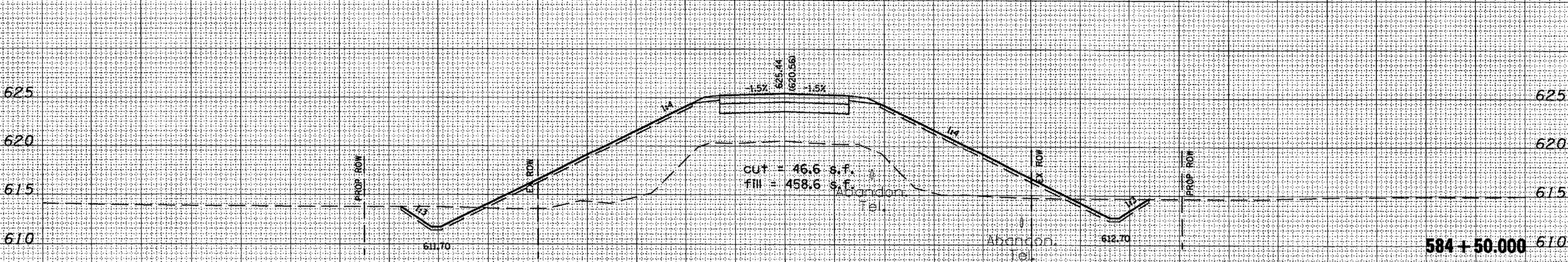
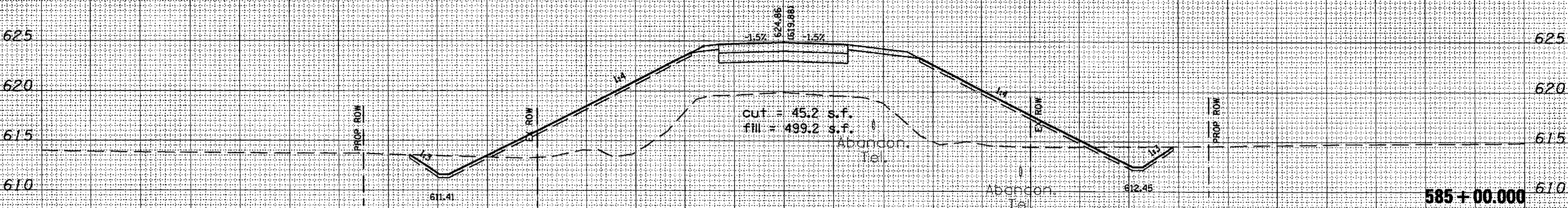
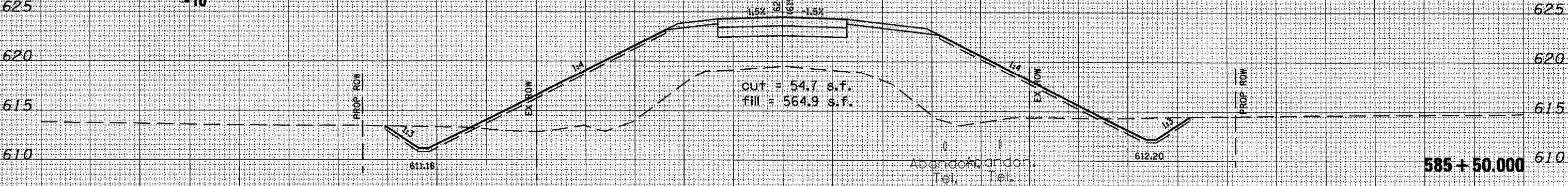
UNLESS ELEVATIONS ARE SHOWN —
ALL UTILITY LOCATIONS SHOWN ON THE CROSS-SECTIONS
ARE BASED ON THE APPROXIMATE DEPTH SUPPLIED BY
THE UTILITY COMPANY

HORIZ SCALE

VERT SCALE

0' 10' 20'

BY	DATE
DESIGNED	
DRAWN	
CHECKED	
DATE	
REVISIONS	
NO.	
DATE	
DESCRIPTION	



BY	DATE
DESIGNED	
DRAWN	
CHECKED	
DATE	
REVISIONS	
NO.	
DATE	
DESCRIPTION	

FILE NAME =
c:\projects\1180bridge\asasheet.dgn

USER NAME = hudelsomme
PLOT SCALE = 28,000 / IN.
PLOT DATE = 12/18/2007

DESIGNED	-	REVISED	-
DRAWN	-	REVISED	-
CHECKED	-	REVISED	-
DATE	-	REVISED	-

STATE OF ILLINOIS
DEPARTMENT OF TRANSPORTATION

IL 180 Cross Sections

SCALE: SHEET NO. OF SHEETS STA. 584+50.000 TO STA. 585+50.000

F.A.P. RTE.	SECTION	COUNTY	TOTAL SHEETS	SHEET NO.
1195	112B1BR-3	KNOX	76	57
FED. ROAD DIST. NO.			CONTRACT NO. 88896	
ILLINOIS FED. AID PROJECT				