

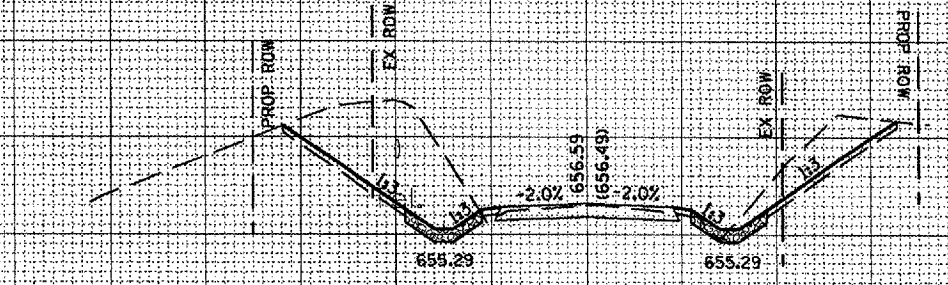
UNLESS ELEVATIONS ARE SHOWN
ALL UTILITY LOCATIONS SHOWN ON THE CROSS SECTIONS
ARE BASED ON THE APPROXIMATE DEPTH SUPPLIED BY
THE UTILITY COMPANY

HORIZ. SCALE
0' 10' 20'

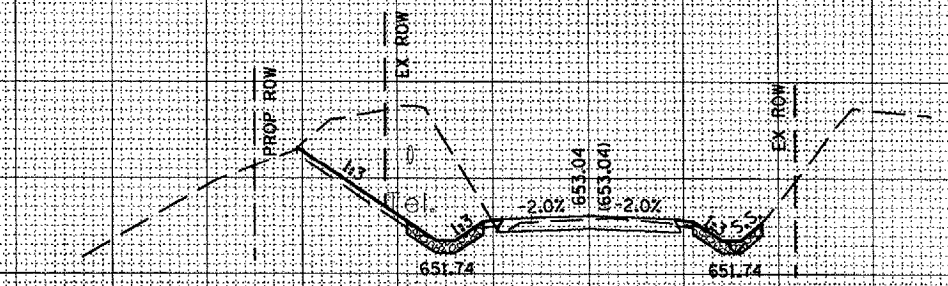
VERT. SCALE
0'
5'
10'

DATE	
BY	
SURVEYED	
TEMPLATE	
AREAS CHECKED	
FINAL SURVEY	
NOTE BOOK	
NO.	

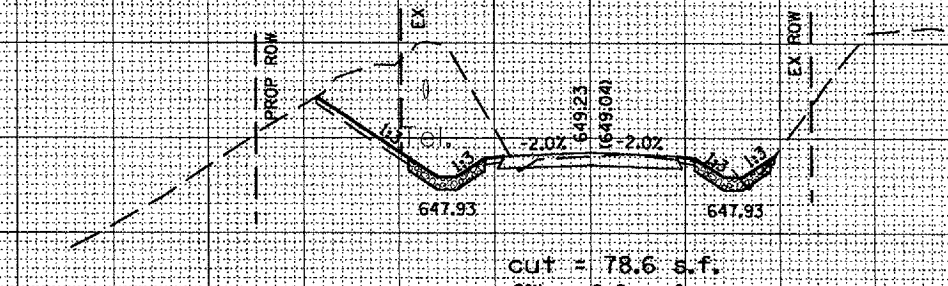
DATE	
BY	
SURVEYED	
TEMPLATE	
AREAS CHECKED	
ORIGINAL SURVEY	
NOTE BOOK	
NO.	



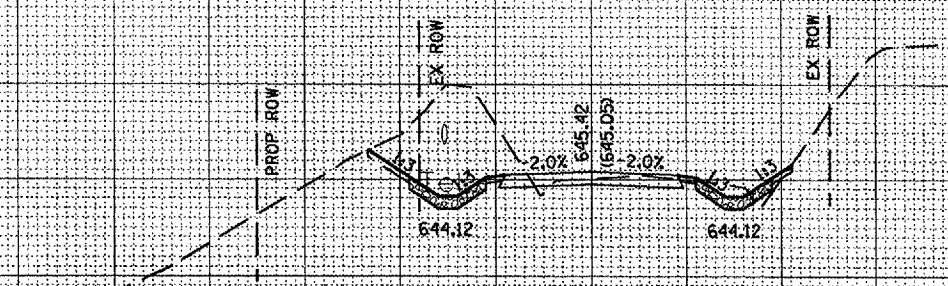
5+25.000



5+00.000



4+75.000



4+50.000

FILE NAME =
c:\projects\1180br\1dga\sheet.dgn

USER NAME = hudelsonme
PLOT SCALE = 20.000 / IN.
PLOT DATE = 12/16/2007

DESIGNED -
DRAWN -
CHECKED -
DATE -

REVISED -
REVISED -
REVISED -
REVISED -

STATE OF ILLINOIS
DEPARTMENT OF TRANSPORTATION

1750 N Cross Sections

SCALE: SHEET NO. OF SHEETS STA. 4+50.000 TO STA. 5+25.000

F.A.S. RITE.	SECTION	COUNTY	TOTAL SHEETS	SHEET NO.
1195	(112B)BR-3	KNOX	76	74
FED. ROAD DIST. NO. ILLINOIS FED. AID PROJECT			CONTRACT NO. 88896	