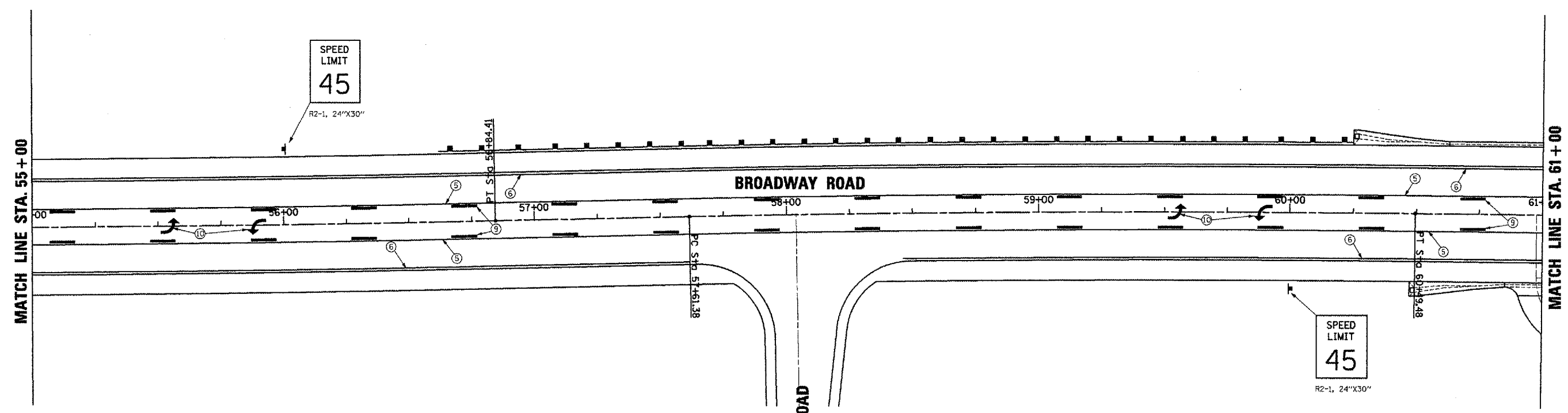
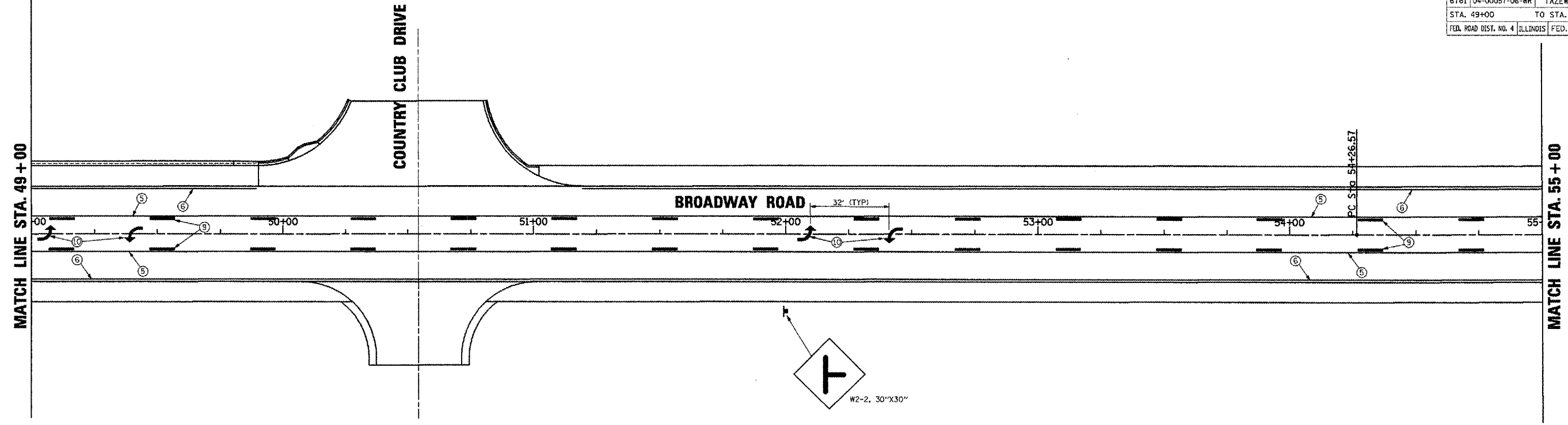


CONTRACT NO. 89347			
F.A.U. RTE.	SECTION	COUNTY	TOTAL SHEETS
6761	04-00057-06-WR	TAZEWELL	154
STA. 49+00		TO STA. 61+00	
FED. ROAD DIST. NO. 4	ILLINOIS	FED. AID PROJECT	



**PAVEMENT MARKING LEGEND**


①	LANE LINE 6" WHITE SKIP DASH	
②	4" YELLOW SOLID (DOUBLE LINE)	
③	DIAGONAL YELLOW, 12" AT 20' O.C.	
④	24" WHITE SOLID (STOP BAR)	
⑤	4" SOLID YELLOW	
⑥	4" SOLID WHITE	
⑦	DIAGONAL WHITE, 12" AT 75' O.C.	
⑧	8" SOLID WHITE	
⑨	LANE LINE 4" YELLOW SKIP DASH	
⑩	LETTERS AND SYMBOLS	

1. PAVEMENT MARKINGS SHALL BE IN ACCORDANCE WITH DISTRICT CADD DETAILS - STANDARD 780001.

REVISIONS	
NAME	DATE

ILLINOIS DEPARTMENT OF TRANSPORTATION  
**BROADWAY ROAD IMPROVEMENTS**  
**PAVEMENT MARKING**  
**STA. 49+00 TO STA. 61+00**

SCALE: AS SHOWN  
 DATE 12/01/2007  
 DRAWN BY: DLC  
 CHECKED BY: REW



PLOT DATE = 2/5/2008  
 FILE NAME = I:\2008\6773\plan\pavement\WRONG-85 41-8.dwg  
 PLOT SCALE = 28.0000 FT / IN.  
 USER NAME = DDJ