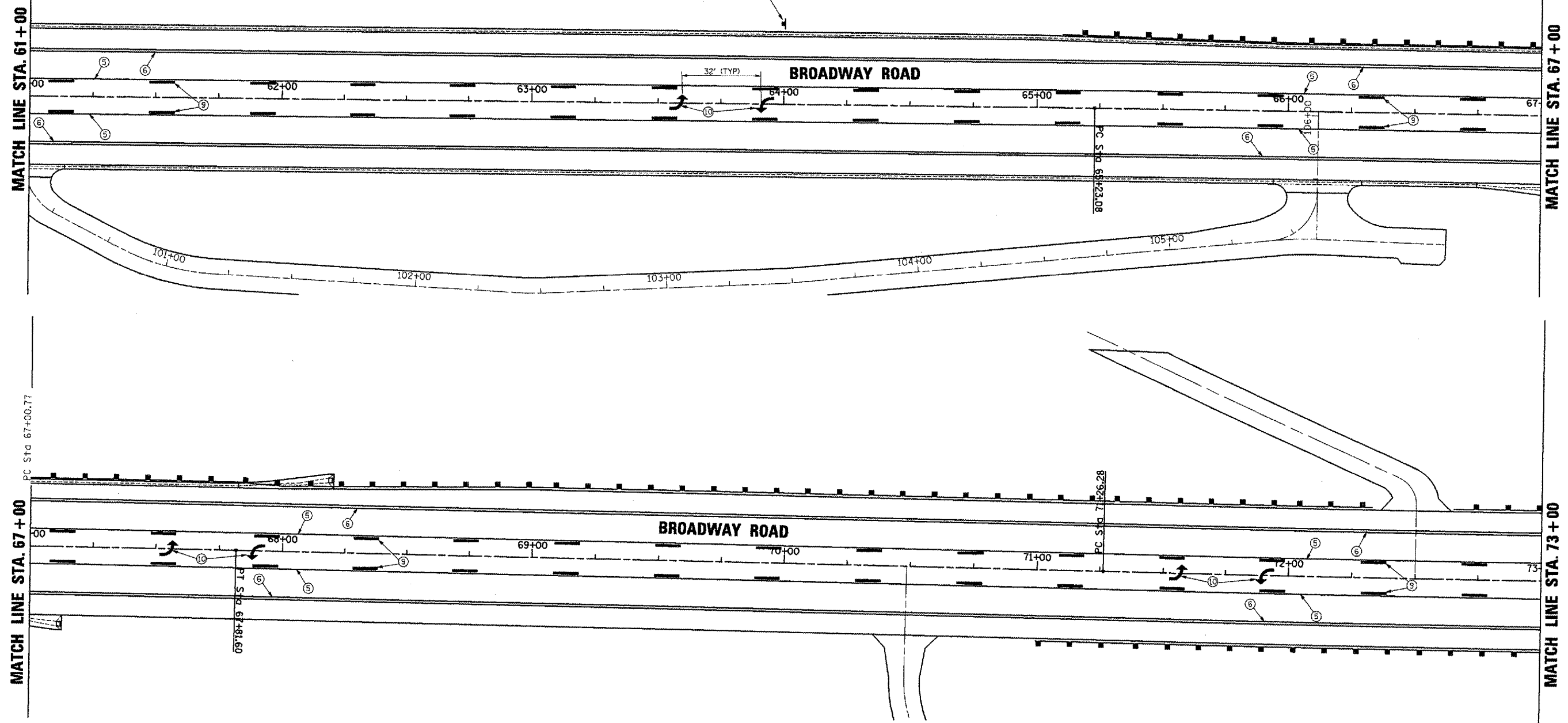
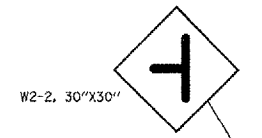
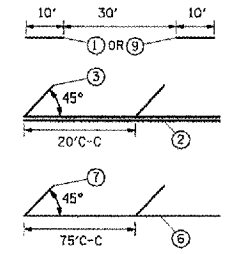


F.A.U. RTE.	SECTION	COUNTY	TOTAL SHEETS	SHEET NO.
6761	04-00057-06-WR	TAZEWELL	154	91
STA. 61+00		TO STA. 73+00		
FED. ROAD DIST. NO. 4		ILLINOIS	FED. AID PROJECT	



PAVEMENT MARKING LEGEND

- ① LANE LINE 6" WHITE SKIP DASH
- ② 4" YELLOW SOLID (DOUBLE LINE)
- ③ DIAGONAL YELLOW, 12" AT 20° O.C.
- ④ 24" WHITE SOLID (STOP BAR)
- ⑤ 4" SOLID YELLOW
- ⑥ 4" SOLID WHITE
- ⑦ DIAGONAL WHITE, 12" AT 75° O.C.
- ⑧ 8" SOLID WHITE
- ⑨ LANE LINE 4" YELLOW SKIP DASH
- ⑩ LETTERS AND SYMBOLS



1. PAVEMENT MARKINGS SHALL BE IN ACCORDANCE WITH DISTRICT CADD DETAILS - STANDARD 780001.

REVISIONS	
NAME	DATE

ILLINOIS DEPARTMENT OF TRANSPORTATION  
**BROADWAY ROAD IMPROVEMENTS**  
**PAVEMENT MARKING**  
**STA. 61+00 TO STA. 73+00**

SCALE: AS SHOWN  
 DATE 12/07/2007  
 DRAWN BY DLC  
 CHECKED BY REW

PLOT DATE = 2/10/2008  
 FILE NAME = I:\S\660687\dwg\pavema\pavmark-88 61-73.dgn  
 PLOT SCALE = 28.8000 FT / IN.  
 USER NAME = TDD