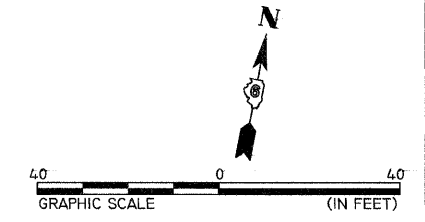
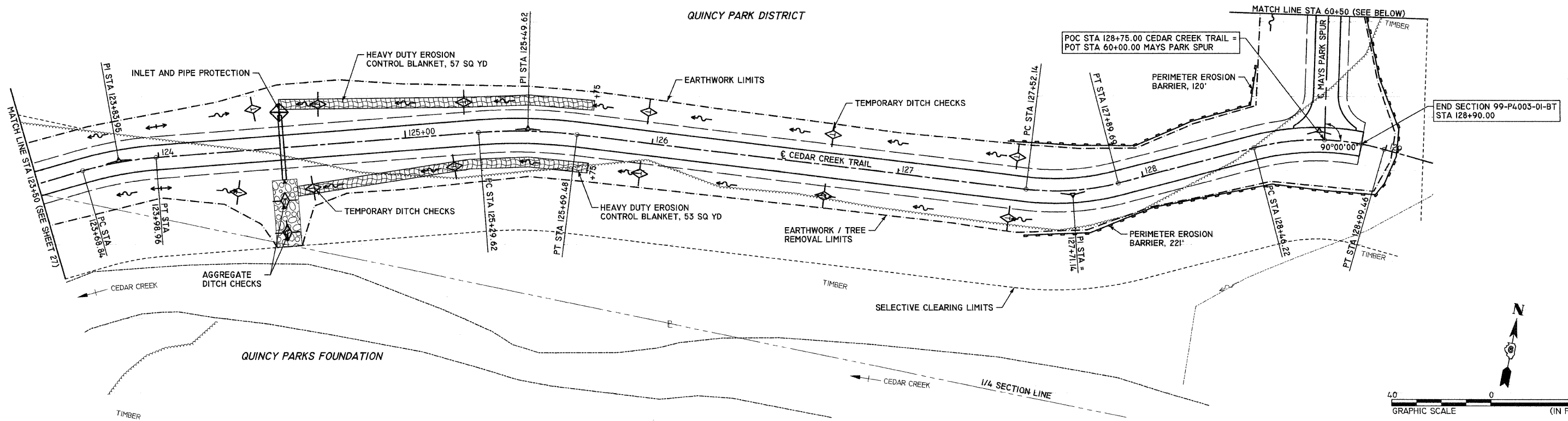


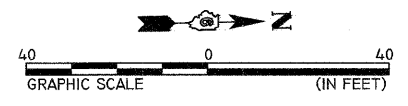
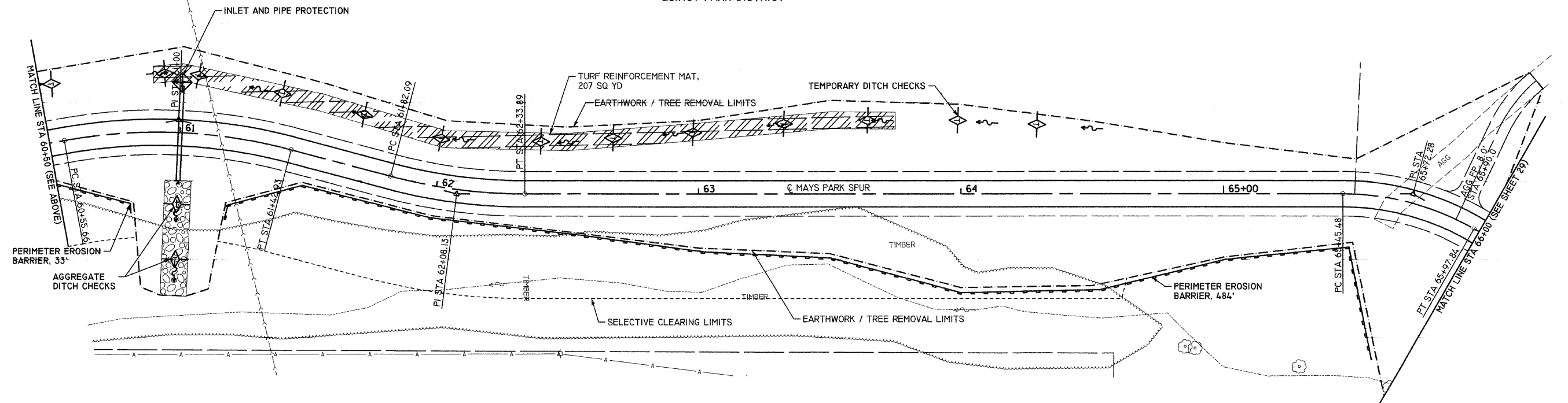
F.A. RTE.	SECTION	COUNTY	TOTAL SHEETS	SHEET NO.
99-P4003-01-BT	ADAMS	92	28	
STA.	TO STA.			

SEC 25, T15, R9W, 4TH PM

QUINCY PARK DISTRICT



QUINCY PARK DISTRICT



REVISIONS	
NAME	DATE

STORM WATER POLLUTION PREVENTION PLAN
 CEDAR CREEK TRAIL STA 123+50 TO STA 135+50
 MAYS PARK SPUR STA 60+50 TO STA 66+00
 99-P4003-01-BT
 QUINCY PARK DISTRICT, ADAMS COUNTY
 SCALE: VERT. 1"=20'
 HORIZ. 1"=20'
 DATE 2/1/2008
 DRAWN BY SEB
 CHECKED BY DCD

PLOT DATE: 2/1/2008
 FILE NAME: P:\99-P4003-01-BT\CONSTR\PLANS\WDR\REC\05-99-10113.DWG
 PLOT SCALE: 1"=20.0000' / IN.
 USER: NADPE