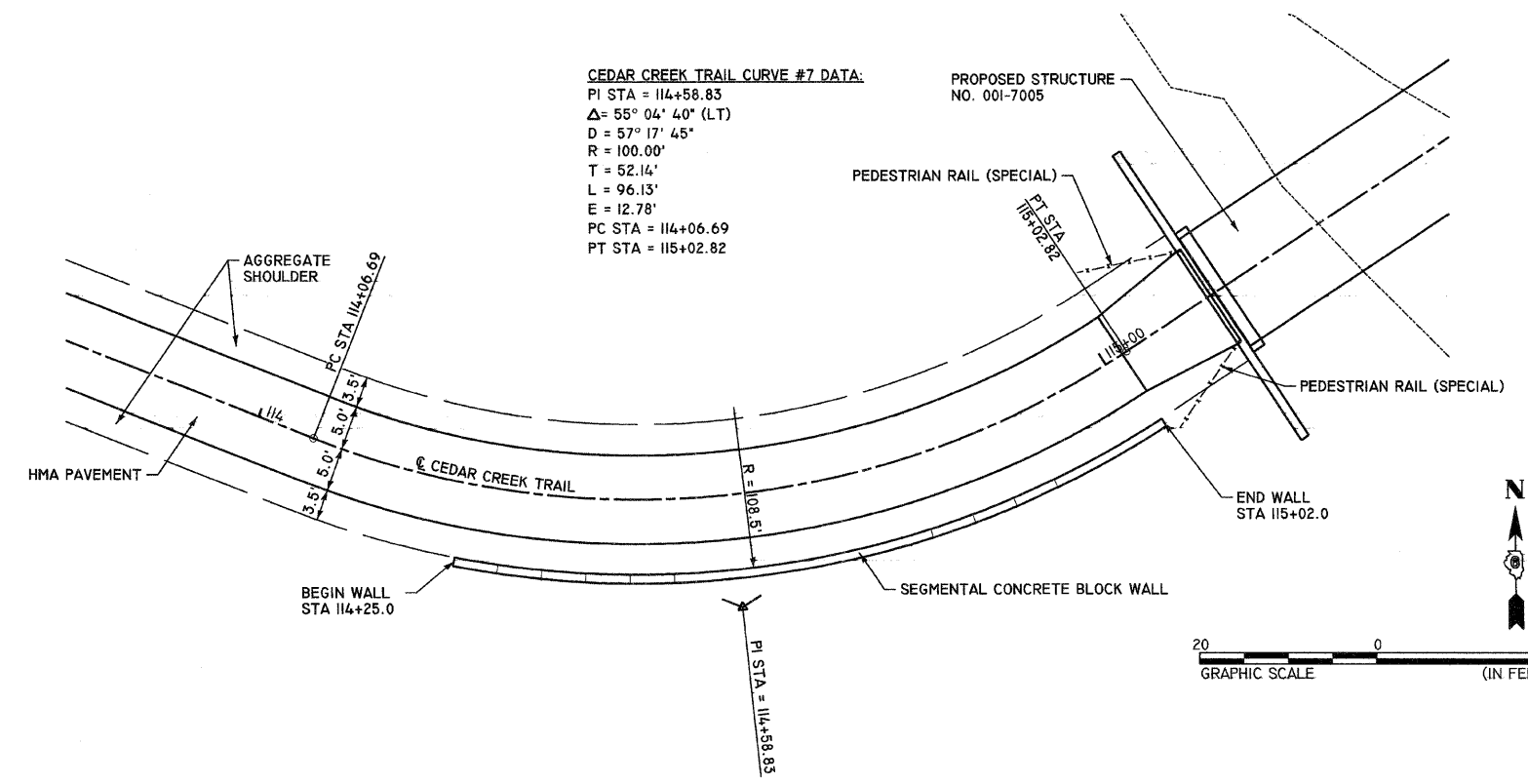
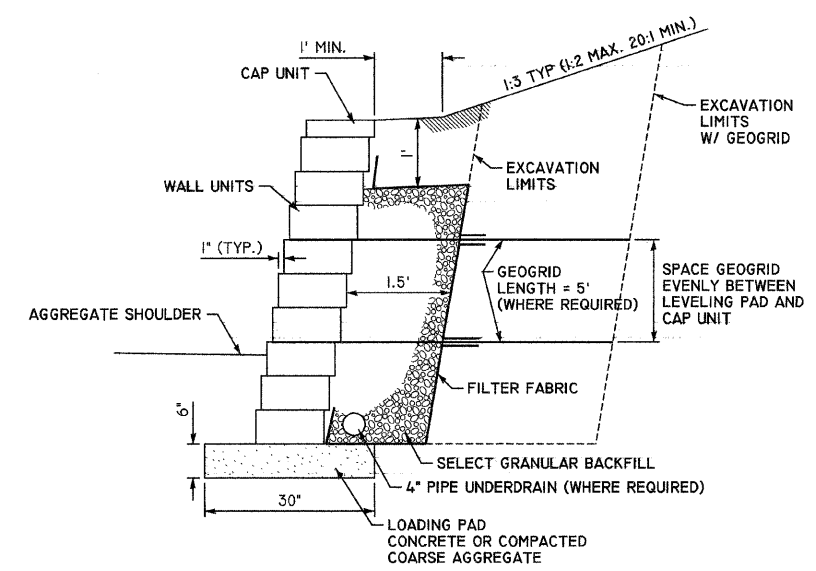


F.A. RTE.	SECTION	COUNTY	TOTAL SHEETS	SHEET NO.
	99-P4003-01-BT	ADAMS	92	42
STA.	TO STA.			

CEDAR CREEK TRAIL CURVE #7 DATA:
 PI STA = 114+58.85
 $\Delta = 55^\circ 04' 40''$ (LT)
 $D = 57^\circ 17' 45''$
 $R = 100.00'$
 $T = 52.14'$
 $L = 96.13'$
 $E = 12.78'$
 PC STA = 114+06.69
 PT STA = 115+02.82

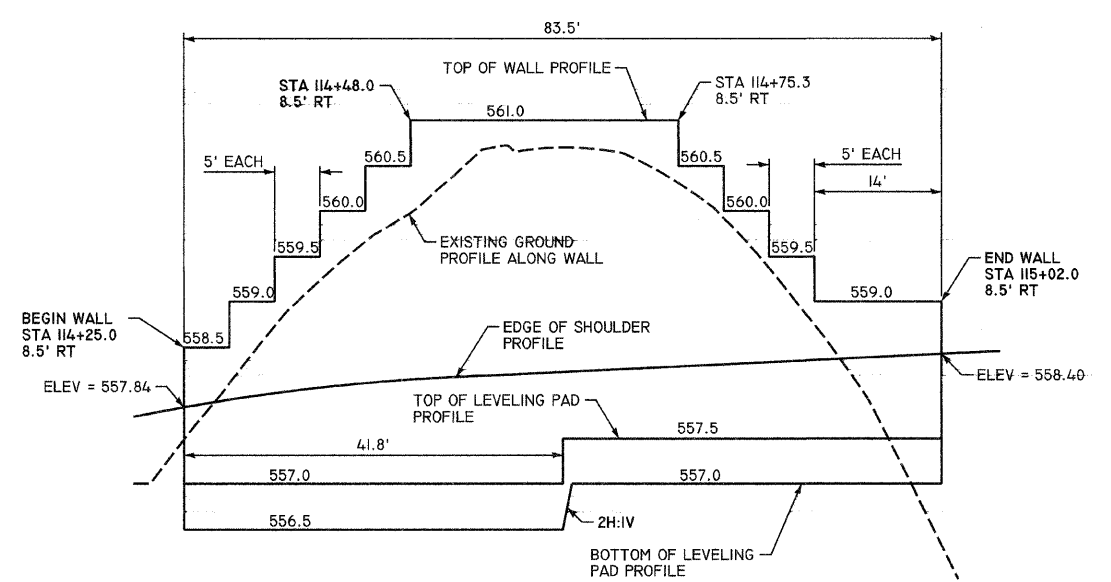


PLAN
SCALE: 1"=10'



SEGMENTAL CONCRETE BLOCK WALL SECTION
NOT TO SCALE

NOTE: FACE FINISH WILL BE "WEATHERED" ROCK.



PROFILE
SCALE: 1"=10' HORIZ. 1"=1' VERT.

REVISIONS	
NAME	DATE

MISCELLANEOUS DETAILS
SEGMENTAL CONCRETE BLOCK WALL
 99-P4003-01-BT
 QUINCY PARK DISTRICT, ADAMS COUNTY
 SCALE: VERT. 1"=1'
 HORIZ. 1"=10'
 DATE 2/1/2008
 DRAWN BY SEB
 CHECKED BY DCD

PLOT DATE = 2/1/2008
 FILE NAME = P:\GAPFILES\99-P4003-01-BT\CONST\PLANS\042002-94201-13.dwg
 PLOT SCALE = 20:0000 / 1"
 USER NAME = JEB