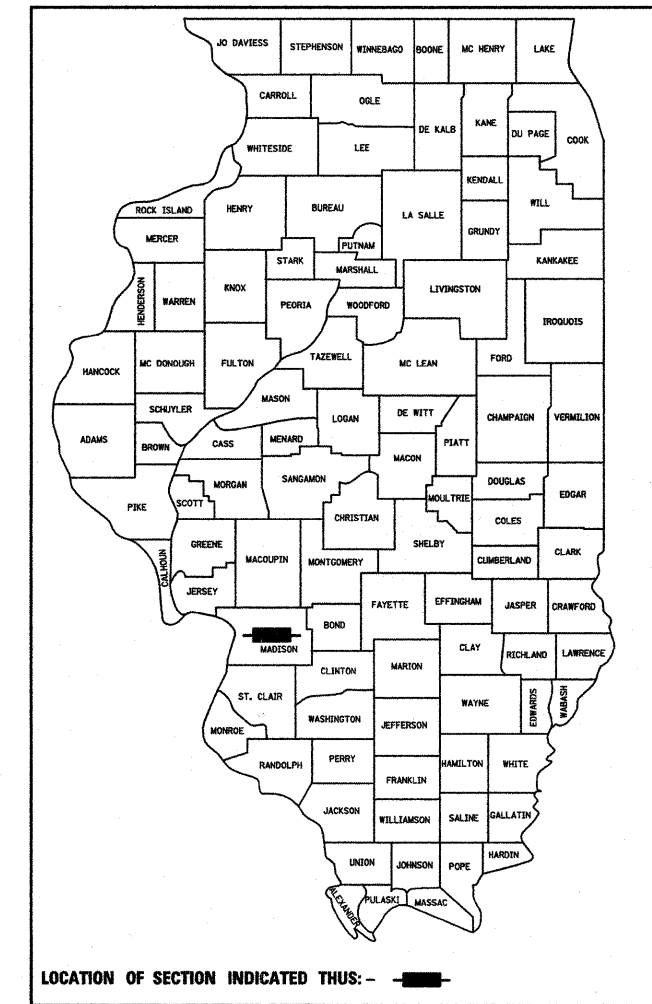


F.A.U. RTE.	SECTION	COUNTY	TOTAL SHEETS	SHEET NO.
8878	06-00097-00-PV	MADISON	16	1
CITY OF EDWARDSVILLE		ILLINOIS	CONTRACT NO. 97333	
FEDERAL AID PROJECT				

STATE OF ILLINOIS  
DEPARTMENT OF TRANSPORTATION  
DIVISION OF HIGHWAYS

**PLANS FOR PROPOSED  
CITY OF EDWARDSVILLE  
E. SCHWARZ STREET (FAU 8878)  
INTERSECTION IMPROVEMENTS**

SECTION: 06-00097-00-PV  
PROJECT: CMM-5011 (228)  
JOB NO.: C-98-316-07  
MADISON COUNTY

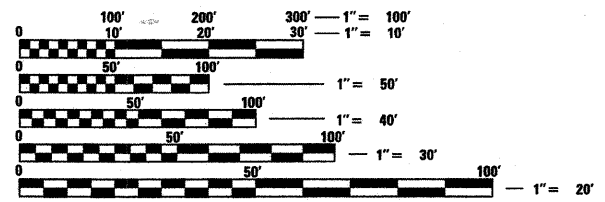


**INDEX OF SHEETS**

SHEET NO.	ITEM
1	COVER SHEET
2	GENERAL NOTES
3	SUMMARY OF QUANTITIES
4	TYPICAL SECTIONS
5	SCHEDULE OF QUANTITIES
6	PLAN AND PROFILE
7	TRAFFIC CONTROL AND PROTECTION
8-9	INTERSECTION DETAILS
10	PAVEMENT MARKINGS
11-13	TRAFFIC SIGNAL PLANS
14	DETAILS
15-16	CROSS SECTIONS

**STANDARDS**

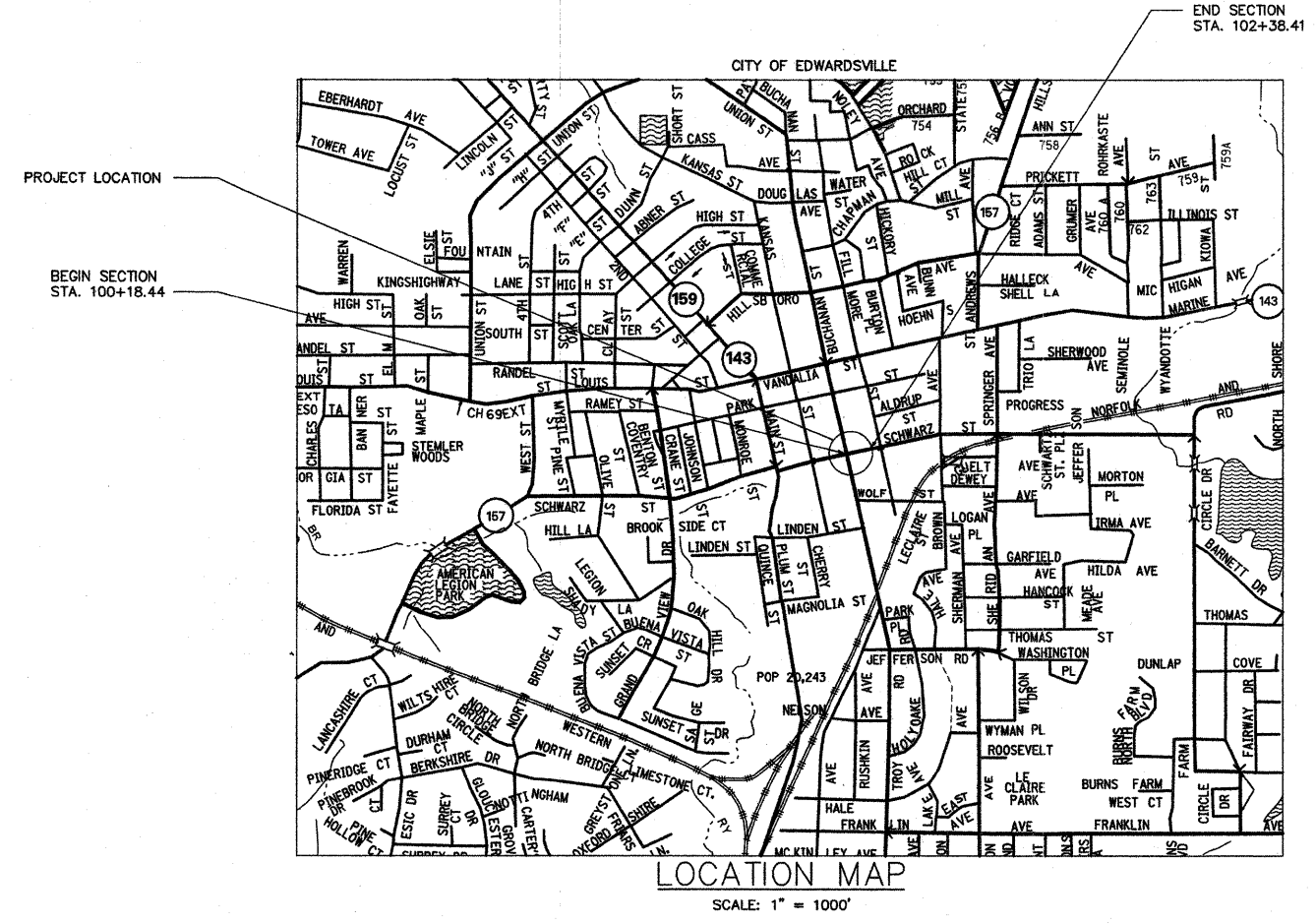
000001-05	720006-01
424001-05	780001-01
442201-03	814001-01
604006-03	857001
604066-01	878001-06
606001-03	880006
701701-05	886001
701801-03	886006
701901	BLR 18-4
720001	BLR 21-7



FULL SIZE PLANS HAVE BEEN PREPARED USING STANDARD ENGINEERING SCALES. REDUCED SIZED PLANS WILL NOT CONFORM TO STANDARD SCALES. IN MAKING MEASUREMENTS ON REDUCED PLANS, THE ABOVE SCALES MAY BE USED.

J.U.L.I.E.  
JOINT UTILITY LOCATION INFORMATION FOR EXCAVATION  
1-800-892-0123  
OR 811

ROADWAY CLASSIFICATION: URBAN COLLECTOR  
ADT: 4,800 (2008)  
ADT: 6,400 (2028)




LOCATION MAP  
SCALE: 1" = 1000'  
NET LENGTH OF PROJECT: 219.97' (0.042 MILES)

STATE OF ILLINOIS  
DEPARTMENT OF TRANSPORTATION  
DIVISION OF HIGHWAYS

APPROVED FEBRUARY 25 2008 *[Signature]*  
GARY NIEBUR, MAYOR

PASSED 2/28 2008 *[Signature]*  
DISTRICT 8 ENGINEER OF LOCAL ROADS AND STREETS

RELEASING FOR BID  
BASED ON LIMITED  
REVIEW 2/28 2008 *[Signature]*  
DEPUTY DIRECTOR OF HIGHWAYS, REGION 5 ENGINEER



THOMAS L. CISSSELL, III, PE  
DATE: 02/26/08  
EXPIRES 11/30/09

