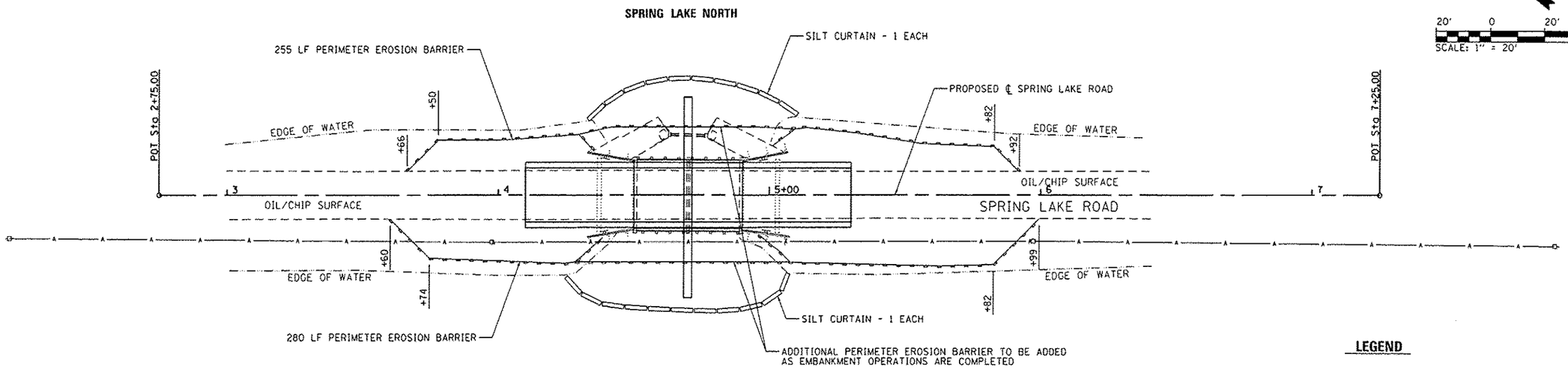

TEMPORARY EROSION CONTROL MEASURES

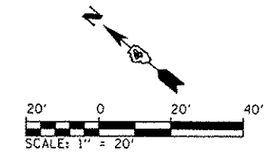

LEGEND

- PERIMETER EROSION BARRIER
- SEDIMENT CONTROL, SILT CURTAIN
- STONE RIPRAP CLASS A4 WITH FILTER FABRIC
- EROSION CONTROL BLANKET AND SEEDING, CLASS 2

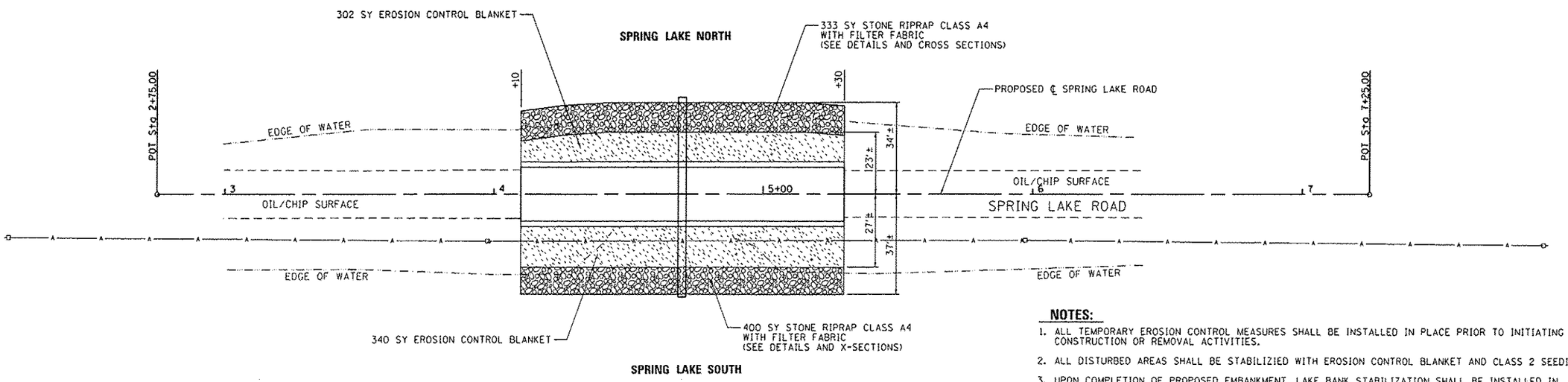

PERMANENT EROSION CONTROL MEASURES

NOTES:

1. ALL TEMPORARY EROSION CONTROL MEASURES SHALL BE INSTALLED IN PLACE PRIOR TO INITIATING CONSTRUCTION OR REMOVAL ACTIVITIES.
2. ALL DISTURBED AREAS SHALL BE STABILIZIED WITH EROSION CONTROL BLANKET AND CLASS 2 SEEDING.
3. UPON COMPLETION OF PROPOSED EMBANKMENT, LAKE BANK STABILIZATION SHALL BE INSTALLED IN ACCORDANCE WITH THE ROADWAY TYPICAL SECTION AND DETAILS.
4. ALL EXCAVATION REQUIRED FOR THE PLACEMENT OF RIPRAP SHALL BE INCLUDED IN THE COST FOR STONE RIPRAP.

FILE NAME = L:\IDOT\11106610\WO-14\D-ow\CADD_Sheets\006_WO-14_sht-Erosion(SWPPP).dgn	USER NAME = Jim Michael	DESIGNED - CJW	REVISED -
		DRAWN - RAH	REVISED -
	PLOT SCALE = 40.0000 ' / in.	CHECKED - JMM	REVISED -
	PLOT DATE = 2/4/2013	DATE - FEBRUARY 2013	REVISED -

STATE OF ILLINOIS
DEPARTMENT OF TRANSPORTATION

EROSION CONTROL PLAN
SPRING LAKE STATE PARK

SCALE: AS NOTED | SHEET NO. OF SHEETS | STA. TO STA.

F.A. RTE.	SECTION	COUNTY	TOTAL SHEETS	SHEET NO.
459	PARK ROADS	TAZEWELL	10	6
		CONTRACT NO. 46261		
		ILLINOIS FED. AID PROJECT		