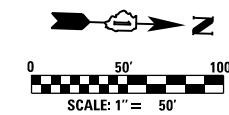
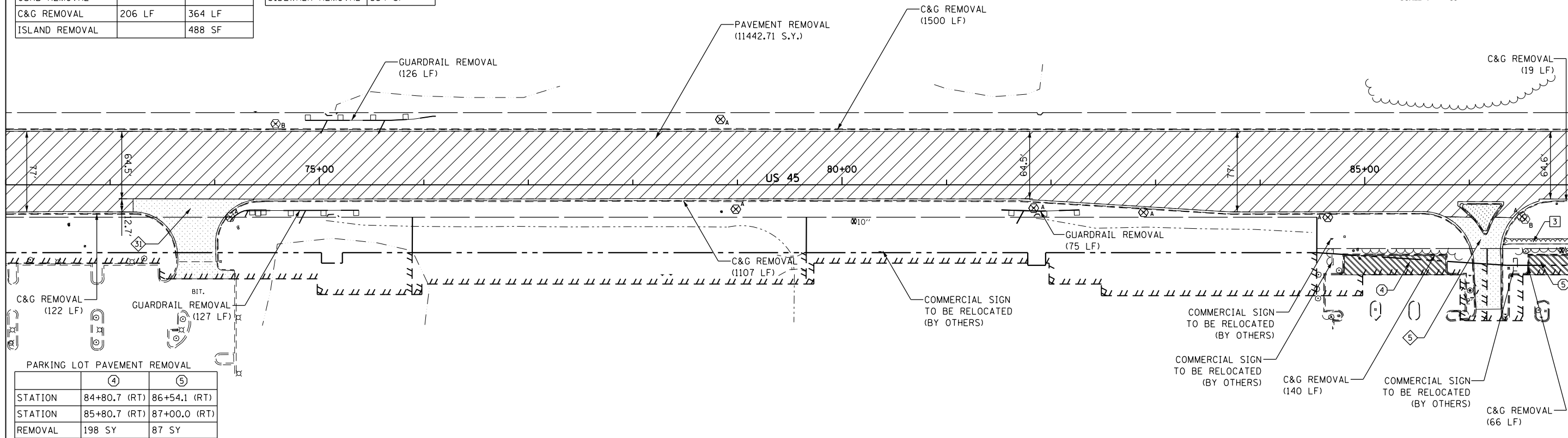


DRIVEWAY REMOVALS		
STATION	73+82.6 (RT)	86+17.6 (RT)
PAVEMENT REMOVAL	476 SY	277 SY
CURB REMOVAL		
C&G REMOVAL	206 LF	364 LF
ISLAND REMOVAL		488 SF

SIDEWALK REMOVALS		
STATION	86+32.8 (RT)	
STATION	87+00.0 (RT)	
SIDEWALK REMOVAL	334 SF	



SEE DRAWING EX-02
MATCH LINE STA. 72+00.00



PARKING LOT PAVEMENT REMOVAL		
STATION	84+80.7 (RT)	86+54.1 (RT)
STATION	85+80.7 (RT)	87+00.0 (RT)
REMOVAL	198 SY	87 SY

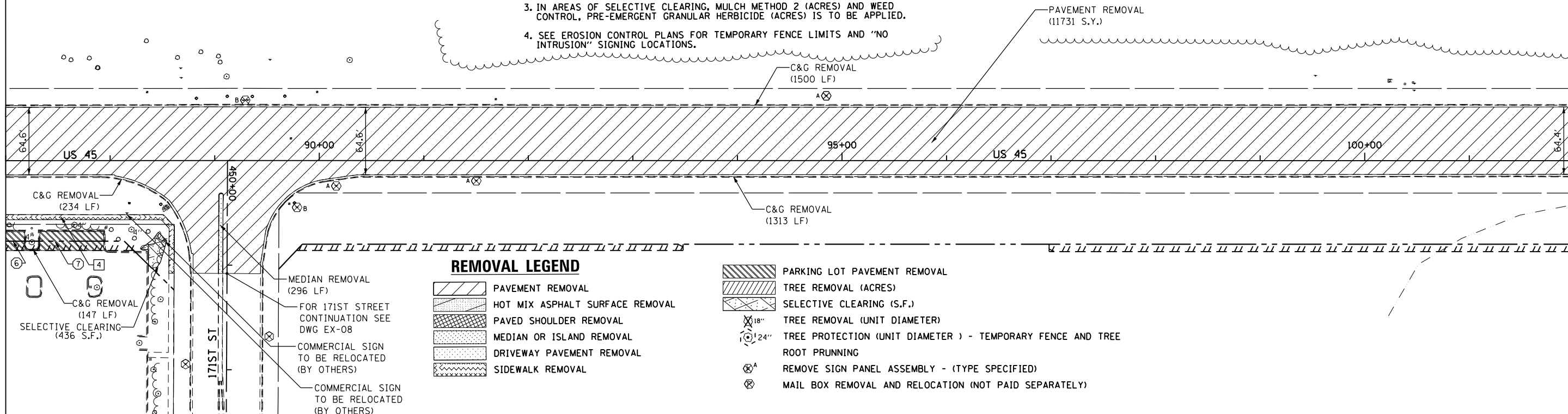
MATCH LINE STA. 87+00.00
SEE BELOW

SIDEWALK REMOVALS		
STATION	87+00.0 (RT)	
STATION	88+61.0 (RT)	
SIDEWALK REMOVAL	1012 SF	

PARKING LOT PAVEMENT REMOVAL		
STATION	87+00.0 (RT)	87+22.6 (RT)
STATION	87+21.6 (RT)	87+94.7 (RT)
REMOVAL	37 SY	125 SY

- NOTES:**
1. THE CONTRACTOR SHALL CONTACT THE ROADSIDE DEVELOPMENT UNIT IN THE BUREAU OF MAINTENANCE AT (847) 705-4171 AT LEAST 72 HOURS IN ADVANCE OF SELECTIVE CLEARING WORK TO ASSIST WITH MARKING OF TREES TO BE SAVED.
 2. TEMPORARY FENCE USED IN TREE PROTECTION SHALL BE LOCATED A MINIMUM OF 1 FOOT OUTSIDE THE DRIPLINE OF THE TREE TO BE PROTECTED AND IN NO CASE CLOSER THAN 5 FEET TO THE TRUNK OF ANY TREE.
 3. IN AREAS OF SELECTIVE CLEARING, MULCH METHOD 2 (ACRES) AND WEED CONTROL, PRE-EMERGENT GRANULAR HERBICIDE (ACRES) IS TO BE APPLIED.
 4. SEE EROSION CONTROL PLANS FOR TEMPORARY FENCE LIMITS AND "NO INTRUSION" SIGNING LOCATIONS.

SEE ABOVE
MATCH LINE STA. 87+00.00



REMOVAL LEGEND

- PAVEMENT REMOVAL
- HOT MIX ASPHALT SURFACE REMOVAL
- PAVED SHOULDER REMOVAL
- MEDIAN OR ISLAND REMOVAL
- DRIVEWAY PAVEMENT REMOVAL
- SIDEWALK REMOVAL
- PARKING LOT PAVEMENT REMOVAL
- TREE REMOVAL (ACRES)
- SELECTIVE CLEARING (S.F.)
- TREE REMOVAL (UNIT DIAMETER)
- TREE PROTECTION (UNIT DIAMETER) - TEMPORARY FENCE AND TREE
- ROOT PRUNING
- REMOVE SIGN PANEL ASSEMBLY - (TYPE SPECIFIED)
- MAIL BOX REMOVAL AND RELOCATION (NOT PAID SEPARATELY)

MATCH LINE STA. 102+00.00
SEE DRAWING EX-04



FILE NAME =	USER NAME = Frank.Stallone	DESIGNED - BFH	REVISED -
D160F05-SHT-REM03.dgn		DRAWN - BFH	REVISED -
		CHECKED - MJT	REVISED -
SHT_DOUBLE PLAN	PLOT DATE = 3/14/2013	DATE - 03/13/13	REVISED -

STATE OF ILLINOIS
DEPARTMENT OF TRANSPORTATION

EXISTING PLAN AND REMOVALS - US 45 (LAGRANGE ROAD)
SCALE: 1"=50' SHEET 3 OF 6 SHEETS STA. 72+00.00 TO STA. 102+00.00

F.A.P. RFE.	SECTION	COUNTY	TOTAL SHEETS	SHEET NO.
330	103R-3	COOK	932	62
EX-03			CONTRACT NO. 60F05	
ILLINOIS FED. AID PROJECT				