

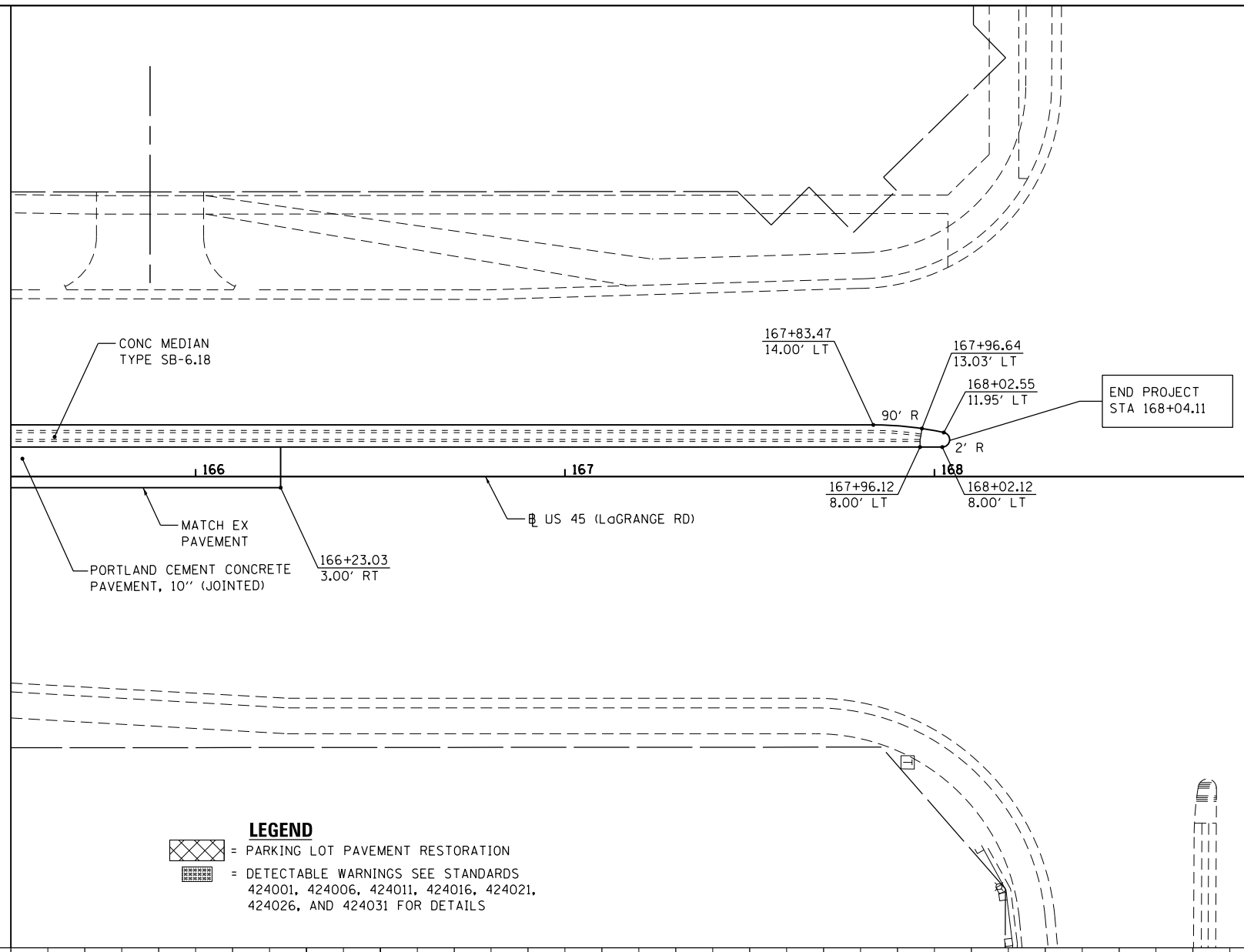
PLAN	SURVEYED	DATE
	PLOTTED	
	GRADES CHECKED	
	ALIGNMENT CHECKED	
	STRUCTURE NOTATIONS CHECKED	
	NOTE BOOK NO.	
	FILE NAME	



PROFILE	SURVEYED	DATE
	PLOTTED	
	GRADES CHECKED	
	ALIGNMENT CHECKED	
	STRUCTURE NOTATIONS CHECKED	
	NOTE BOOK NO.	
	FILE NAME	

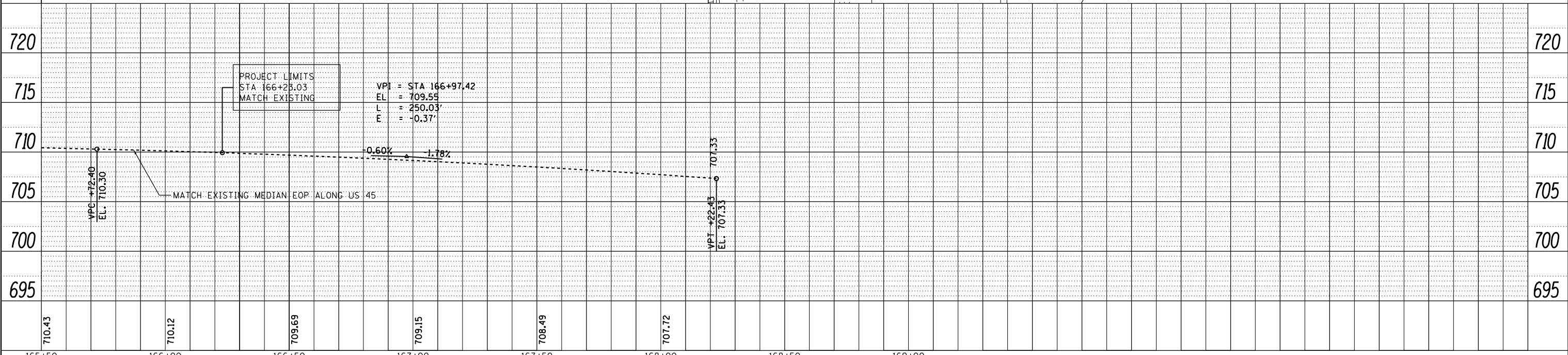
100 S. WACKER DR.
SUITE 500
CHICAGO, IL 60606
TEL (312) 339-4000
FAX (312) 339-4098



SEE DRAWING PP-25
MATCH LINE STA. 165+50.00



LEGEND
 = PARKING LOT PAVEMENT RESTORATION
 = DETECTABLE WARNINGS SEE STANDARDS 424001, 424006, 424011, 424016, 424021, 424026, AND 424031 FOR DETAILS



FILE NAME =	USER NAME = Frank.Stallone	DESIGNED - JTF	REVISED -
D160F05-SHT-PLNPRF26.dgn		DRAWN - JTF	REVISED -
		CHECKED - MJT	REVISED -
SHT_PLNPRF URBAN		DATE - 03/13/13	REVISED -

**STATE OF ILLINOIS
DEPARTMENT OF TRANSPORTATION**

PROPOSED PLAN AND PROFILE - US 45 (LAGRANGE ROAD)

SCALE: 1"=20'H; 1"=5'V SHEET 26 OF 26 SHEETS STA. 165+50.00 TO STA. END

F.A.P. RTE.	SECTION	COUNTY	TOTAL SHEETS	SHEET NO.
330	103R-3	COOK	932	95
PP-26			CONTRACT NO. 60F05	
ILLINOIS FED. AID PROJECT				