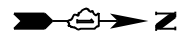


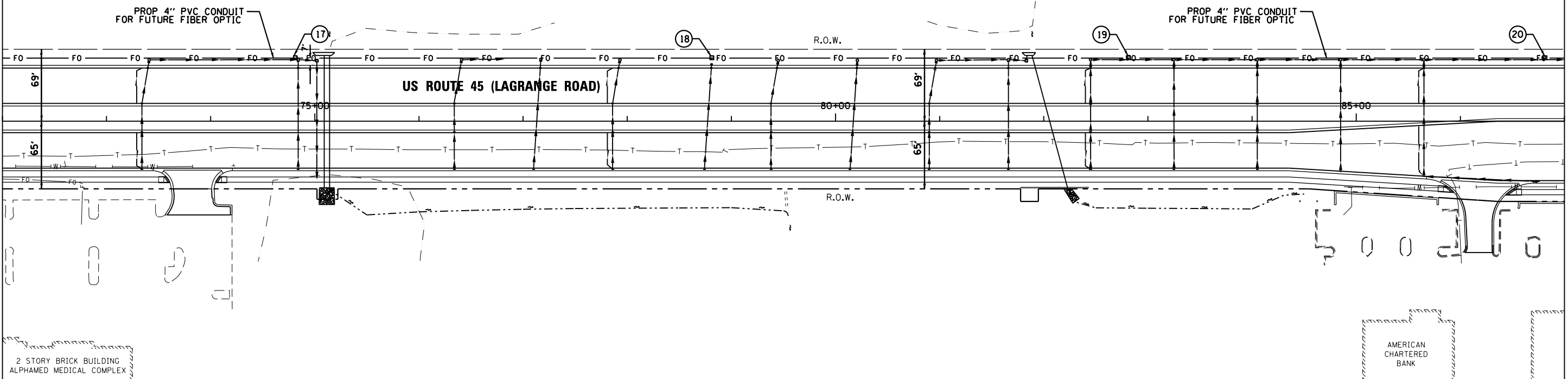
RESTORATION OF WORK AREA, RESTORATION OF THE TRAFFIC SIGNAL WORK AREA SHALL BE INCIDENTAL TO THE RELATED PAY ITEM SUCH AS FOUNDATION, CONDUIT, HANDHOLE, TRENCH AND BACKFILL, ETC., AND NO EXTRA COMPENSATION SHALL BE ALLOWED. ALL ROADWAY SURFACES SUCH AS SHOULDERS, MEDIANS, SIDEWALKS, PAVEMENT, ETC. SHALL BE REPLACED IN KIND. ALL DAMAGE TO MOWED LAWNS SHALL BE REPLACED WITH AN APPROVED SOD, AND ALL DAMAGE TO UNMOWED FIELDS SHALL BE SEEDED IN ACCORDANCE WITH STANDARD SPECIFICATIONS 252 AND 250 RESPECTIVELY.

NOTE:
GALVANIZED STEEL CONDUIT IDENTIFIED AS IN TRENCH (T) OR PUSHED (P) IS SHOWN FOR INFORMATION ONLY. ALL UNDERGROUND CONDUIT SHALL BE PAID FOR AT THE CONTRACT UNIT PRICER PER FOOT FOR UNDERGROUND CONDUIT, OF THE TYPE AND SIZE SPECIFIED, REGARDLESS OF THE METHOD OF INSTALLATION.

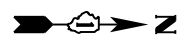
- ⑰ HANDHOLE
STA 74+81, 60.6' LT
N 1788293.58
E 1115939.12
- ⑱ HANDHOLE
STA 78+81, 60.6' LT
N 1788693.34
E 1115925.46
- ⑲ HANDHOLE
STA 82+81, 60.6' LT
N 1789093.11
E 1115911.81
- ⑳ HANDHOLE
STA 86+81, 60.6' LT
N 1789492.88
E 1115898.15



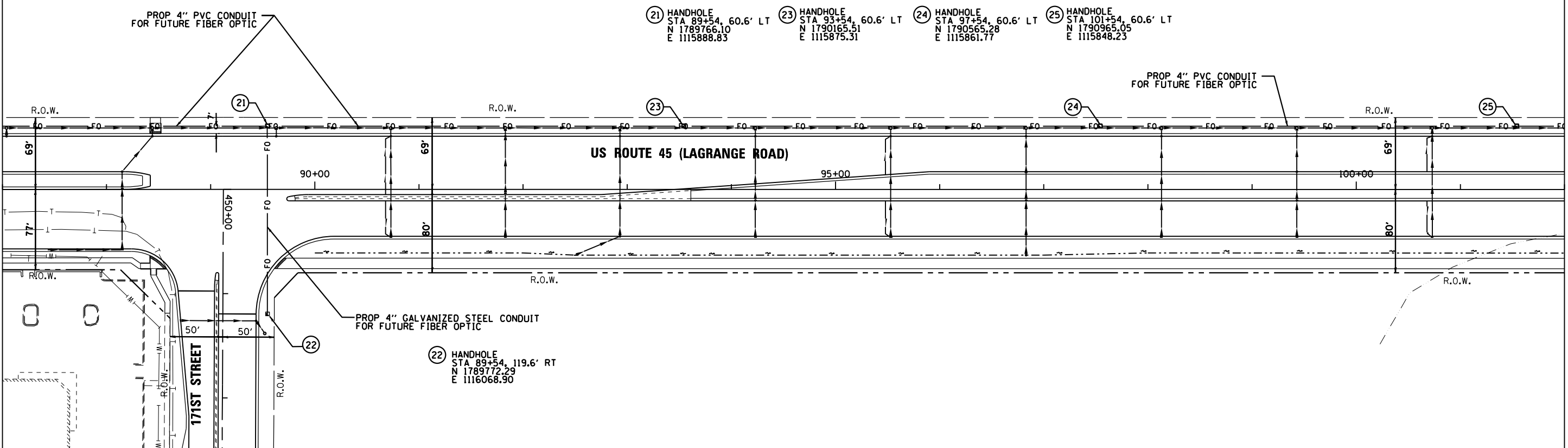
SEE DRAWING FIBOP-02
MATCH LINE STA. 72+00.00



MATCH LINE STA. 87+00.00
SEE BELOW



SEE ABOVE
MATCH LINE STA. 87+00.00



MATCH LINE STA. 102+00.00
SEE DRAWING FIBOP-04



FILE NAME = D160F05-SHT-FIBOP03.dgn	USER NAME = Anthony.Plutz	DESIGNED - BA	REVISED -
		DRAWN - BA	REVISED -
		CHECKED - MJT	REVISED -
SHT_DOUBLE PLAN	PLOT DATE = 3/12/2013	DATE - 03/13/13	REVISED -

STATE OF ILLINOIS
DEPARTMENT OF TRANSPORTATION

PROPOSED FIBER OPTIC CONDUIT US 45 (LAGRANGE ROAD) FROM 183RD STREET TO 159TH STREET			
SCALE: 1"=50'	SHEET 3 OF 6 SHEETS	STA. 72+00.00 TO STA. 102+00.00	

F.A.P. RTE.	SECTION	COUNTY	TOTAL SHEETS	SHEET NO.
330	103R-3	COOK	932	373
FIBOP-03			CONTRACT NO. 60F05	
ILLINOIS FED. AID PROJECT				