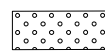

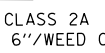
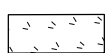

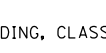

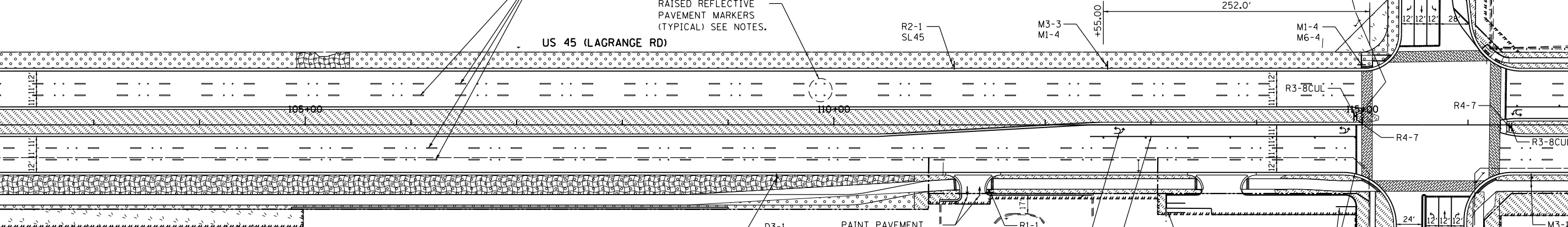


**LANDSCAPING LEGEND**

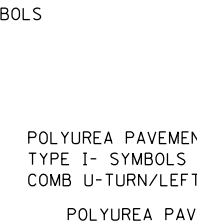
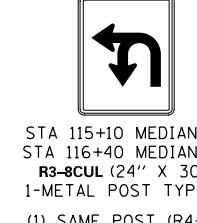
-  SEEDING CLASS 2A  
TOPSOIL, 6"/WEED CONTROL
-  SEEDING CLASS 4  
TOPSOIL, 6"/WEED CONTROL
-  SEEDING CLASS 4B (MOD)  
TOPSOIL, 6"/WEED CONTROL
-  INTERSEEDING, CLASS 4
-  SODDING, SALT TOLERANT  
TOPSOIL, 24" (MEDIAN ONLY)/WEED CONTROL  
TOPSOIL 6" (EXCEPT MEDIAN)/WEED CONTROL
-  EROSION CONTROL BLANKET
-  SELECTIVE MOWING STAKE WITH  
WETLAND OR PRAIRIE PLANT SIGN

SEE DRAWING LA-03  
MATCH LINE STA. 102+00.00



**LANDSCAPING NOTES:**

1. PLAN VIEW BREAKS BETWEEN SEEDING TYPES ARE APPROXIMATE. SEE PROPOSED CROSS SECTIONS FOR DETAILS.
2. MULCH METHOD 2 SHALL BE USED AT ALL SEEDING LOCATIONS NOT PROTECTED BY EROSION CONTROL BLANKET. HATCHING HAS BEEN OMITTED FOR CLARITY.
3. WEED CONTROL, NON-SELECTIVE AND NON-RESIDUAL SHOULD BE USED AT ALL SEEDING AND INTERSEEDING CLASS 4 AREAS ADJACENT TO WETLAND AND FOREST PRESERVE.
4. WEED CONTROL, BROADLEAF, SHOULD BE USED IN TURF AREAS INCLUDING ALL SEEDING 2A AND SODDING.
5. WEED CONTROL, TEASEL SHOULD BE USED ALONG RIGHT-OF-WAY WHERE PRESENT.
6. SEE LANDSCAPING PLAN (TINLEY PARK) FOR COORDINATION OF SOD PLACEMENT & MULCH METHOD 4.



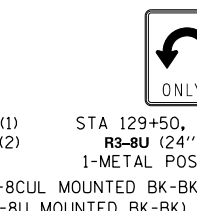
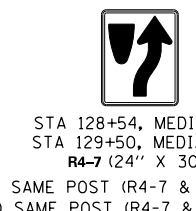
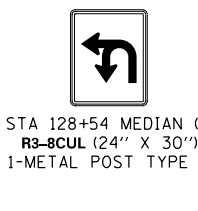
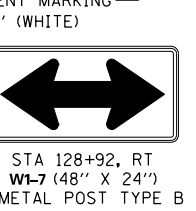

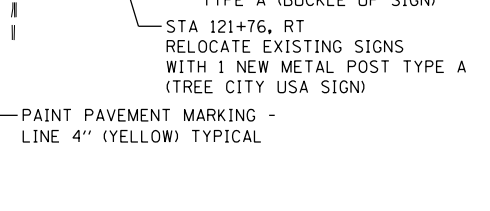
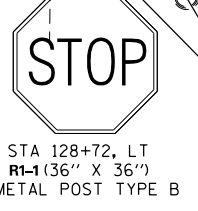
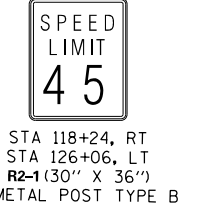
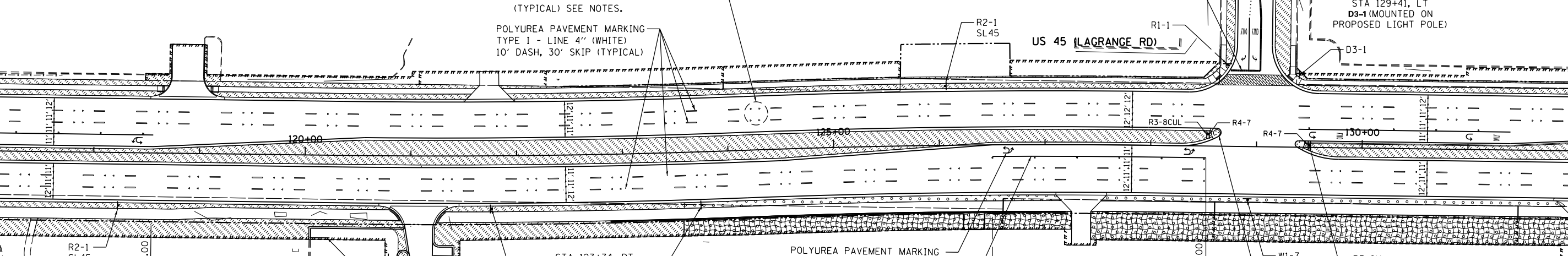
NOTE:  
FOR 167TH ST. PAVEMENT MARKING SEE LANDSCAPING, PAVEMENT MARKING AND SIGNING PLAN LA-09.

MATCH LINE STA. 117+00.00  
SEE BELOW

**PAVEMENT MARKING NOTES:**

1. FOR PCC PAVEMENT: POLYUREA PAVEMENT MARKING TYPE I SHALL BE USED FOR FINAL PAVEMENT MARKINGS OF THE SIZE AND COLOR SPECIFIED.
2. FOR HOT-MIX ASPHALT PAVEMENT: THERMOPLASTIC PAVEMENT MARKING SHALL BE USED FOR FINAL PAVEMENT MARKINGS OF THE SIZE AND COLOR SPECIFIED.
3. FOR RAISED REFLECTIVE PAVEMENT MARKERS PLACEMENT, SPACING AND COLOR SEE DISTRICT 1 STANDARD TC-11.

SEE ABOVE  
MATCH LINE STA. 117+00.00



(1) SAME POST (R4-7 & R3-8CUL MOUNTED BK-BK)  
(2) SAME POST (R4-7 & R3-8U MOUNTED BK-BK)

MATCH LINE STA. 132+00.00  
SEE DRAWING LA-05



100 S. WACKER DR.  
SUITE 600  
CHICAGO, IL 60606  
TEL (312) 939-1000  
FAX (312) 939-4998

FILE NAME = D160F05-SHT-LANDSCP-PMK04.dgn	USER NAME = Frank.Stallone	DESIGNED - BFH	REVISED -
PLOT SCALE = 100.000091' / in.	CHECKED - MJT	DRAWN - BFH	REVISED -
SHT_DOUBLE PLAN	PLOT DATE = 3/13/2013	DATE - 03/13/13	REVISED -

**STATE OF ILLINOIS  
DEPARTMENT OF TRANSPORTATION**

**LANDSCAPING, PAVEMENT MARKING AND SIGNING PLAN  
US 45 (LAGRANGE ROAD)**

SCALE: 1"=50' SHEET 4 OF 6 SHEETS STA. 102+00.00 TO STA. 132+00.00

F.A.P. RTE. 330	SECTION 103R-3	COUNTY COOK	TOTAL SHEETS 932	SHEET NO. 418
LA-04		CONTRACT NO. 60F05		ILLINOIS FED. AID PROJECT