

SPEED LIMIT
35

STA 163+30, LT
R2-1 (30" X 36")
1-METAL POST TYPE B

REMOVE & RE-ERECT EXISTING SIGN
STA 165+90, MEDIAN
STA 166+23, MEDIAN
STA 167+93, MEDIAN

NOTE 1:
EXISTING SIGNS MOUNTED
ON LIGHT POLE TO REMAIN
STA 164+77.7, LT
STA 167+08.2, LT
STA 167+74.5, RT

LANDSCAPING LEGEND

- SEEDING CLASS 2A
TOPSOIL, 6"/WEED CONTROL
- SEEDING CLASS 4
TOPSOIL, 6"/WEED CONTROL
- SEEDING CLASS 4B (MOD)
TOPSOIL, 6"/WEED CONTROL
- INTERSEEDING, CLASS 4
- SODDING, SALT TOLERANT
TOPSOIL, 24" (MEDIAN ONLY)/WEED CONTROL
TOPSOIL 6" (EXCEPT MEDIAN)/WEED CONTROL
- EROSION CONTROL BLANKET
- SELECTIVE MOWING STAKE WITH
WETLAND OR PRAIRIE PLANT SIGN

SEE DRAWING LA-05
MATCH LINE STA. 162+00.00

163+54.27

R2-1
SL45

POLYUREA PAVEMENT MARKING
TYPE I - LINE 4" (WHITE)
10' DASH, 30' SKIP (TYPICAL)

W4-2R
NOTE 1

RAISED REFLECTIVE
PAVEMENT MARKERS
(TYPICAL) SEE NOTES.

PAVEMENT MARKING LIMITS
STA 168+00.00
MATCH EXISTING

M3-3
M1-4
NOTE 1

159TH ST

US 45 (LAGRANGE RD)

POLYUREA PAVEMENT MARKING TYPE
- LINE 6" (DOTTED WHITE)
2' DASH, 6' SKIP (TYPICAL)

SPEED LIMIT
35

STA 162+80, RT
R2-1 (30" X 36")
1-METAL POST TYPE B

POLYUREA PAVEMENT MARKING
TYPE I - LINE 6" (WHITE)

POLYUREA PAVEMENT MARKING TYPE I -
LETTERS & SYMBOLS (WHITE) TYPICAL
SEE DISTRICT 1 STD TC-13 FOR DETAILS

PRISMATIC CURB REFLECTORS
(SEE STANDARD 782001 FOR DETAILS)

POLYUREA PAVEMENT MARKING TYPE I
- LINE 24" (WHITE) STOP BAR (TYPICAL)

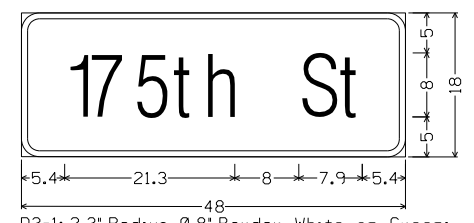
M1-4
M6-3
M1-4
M6-4
NOTE 1

PAVEMENT MARKING NOTES:

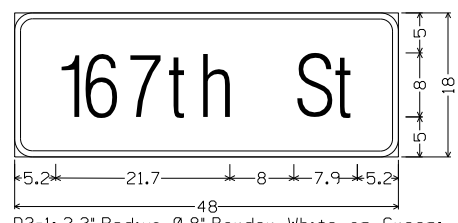
1. FOR PCC PAVEMENT:
POLYUREA PAVEMENT MARKING TYPE I SHALL BE USED FOR FINAL
PAVEMENT MARKINGS OF THE SIZE AND COLOR SPECIFIED.
2. FOR HOT-MIX ASPHALT PAVEMENT:
THERMOPLASTIC PAVEMENT MARKING SHALL BE USED FOR FINAL
PAVEMENT MARKINGS OF THE SIZE AND COLOR SPECIFIED.
3. FOR RAISED REFLECTIVE PAVEMENT MARKERS PLACEMENT,
SPACING AND COLOR SEE DISTRICT 1 STANDARD TC-11.

LANDSCAPING NOTES:

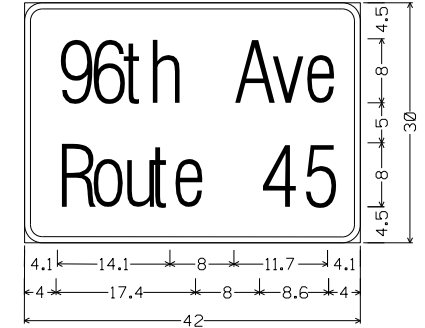
1. PLAN VIEW BREAKS BETWEEN SEEDING TYPES ARE
APPROXIMATE. SEE PROPOSED CROSS SECTIONS FOR DETAILS.
2. MULCH METHOD 2 SHALL BE USED AT ALL SEEDING
LOCATIONS NOT PROTECTED BY EROSION CONTROL BLANKET.
HATCHING HAS BEEN OMITTED FOR CLARITY.
3. WEED CONTROL, NON-SELECTIVE AND NON-RESIDUAL SHOULD
BE USED AT ALL SEEDING AND INTERSEEDING CLASS 4 AREAS
ADJACENT TO WETLAND AND FOREST PRESERVE.
4. WEED CONTROL, BROADLEAF, SHOULD BE USED IN TURF AREAS
INCLUDING ALL SEEDING 2A AND SODDING.
5. WEED CONTROL, TEASEL SHOULD BE USED
ALONG RIGHT-OF-WAY WHERE PRESENT.
6. SEE LANDSCAPING PLAN (TINLEY PARK) FOR COORDINATION OF
SOD PLACEMENT & MULCH METHOD 4.



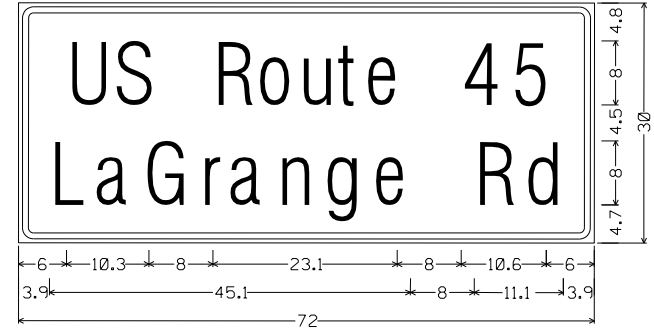
D3-1; 2.3' Radius, 0.8' Border, White on Green;
[175th St] C 2K;
Table of widths and spaces.



D3-1; 2.3' Radius, 0.8' Border, White on Green;
[167th St] C 2K;
Table of widths and spaces.



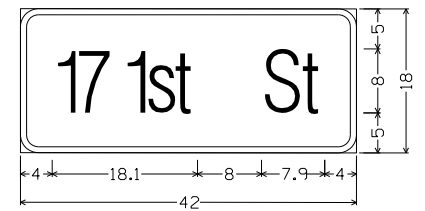
D3-1;
2.3' Radius, 0.8' Border, White on Green;
[96th Ave] B 2K; [Route 45] B 2K;
Table of widths and spaces.



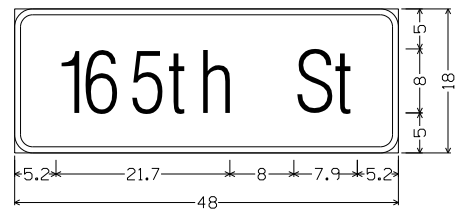
D3-2; 72'x30'; 1.9' Radius, 0.8' Border, 0.5' Indent, Green on Green;
[US Route 45] White C 2K; [LaGrange Rd] White D 2K;
Table of widths and spaces.



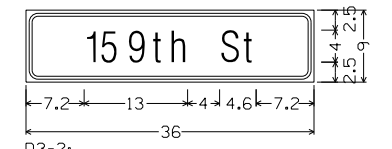
D3-1; 2.3' Radius, 0.8' Border, White on Green;
[LaGrange Rd] C 2K;
Table of widths and spaces.



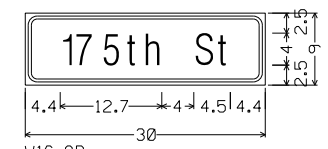
D3-1;
2.3' Radius, 0.8' Border, White on Green;
[171st St] C 2K;
Table of widths and spaces.



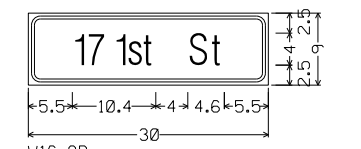
D3-1; 2.3' Radius, 0.8' Border, White on Green;
[165th St] C 2K;
Table of widths and spaces.



D3-2;
1.5' Radius, 0.4' Border, 0.4' Indent, Black on White;
[159th St] D 2K;
Table of widths and spaces.



W16-8P;
1.5' Radius, 0.4' Border, 0.4' Indent, Black on Yellow;
[175th St] D 2K;
Table of widths and spaces.



W16-8P;
1.5' Radius, 0.4' Border, 0.4' Indent, Black on Yellow;
[171st St] D 2K;
Table of widths and spaces.

100 S. WACKER DR.
SUITE 600
CHICAGO, IL 60606
TEL (312) 939-1000
FAX (312) 939-4998



FILE NAME = D160F05-SHT-LNDS-CP-PMK06.dgn	USER NAME = Frank_Stallone	DESIGNED - BFH	REVISED -
PLOT SCALE = 100.000000' / in.	CHECKED - MJT	DRAWN - BFH	REVISED -
SHT_DOUBLE PLAN	DATE - 03/13/13	PLOT DATE = 3/13/2013	REVISED -

STATE OF ILLINOIS
DEPARTMENT OF TRANSPORTATION

LANDSCAPING, PAVEMENT MARKING AND SIGNING PLAN
US 45 (LAGRANGE ROAD)

SCALE: 1"=50' SHEET 6 OF 6 SHEETS STA. 162+00.00 TO STA. END

F.A.P. RTE. 330	SECTION 103R-3	COUNTY COOK	TOTAL SHEETS 932	SHEET NO. 420
LA-06		CONTRACT NO. 60F05		
ILLINOIS FED. AID PROJECT				