













LANDSCAPING LEGEND

-  SEEDING CLASS 2A
-  TOPSOIL, 6" WEED CONTROL
-  SEEDING CLASS 4
-  TOPSOIL, 6" WEED CONTROL
-  SEEDING CLASS 4B (MOD)
-  TOPSOIL, 6" WEED CONTROL
-  INTERSEEDING, CLASS 4
-  SODDING, SALT TOLERANT
-  TOPSOIL, 24" (MEDIAN ONLY) WEED CONTROL
-  TOPSOIL 6" (EXCEPT MEDIAN) WEED CONTROL
-  EROSION CONTROL BLANKET
-  SELECTIVE MOWING STAKE WITH WETLAND OR PRAIRIE PLANT SIGN

LANDSCAPING NOTES:

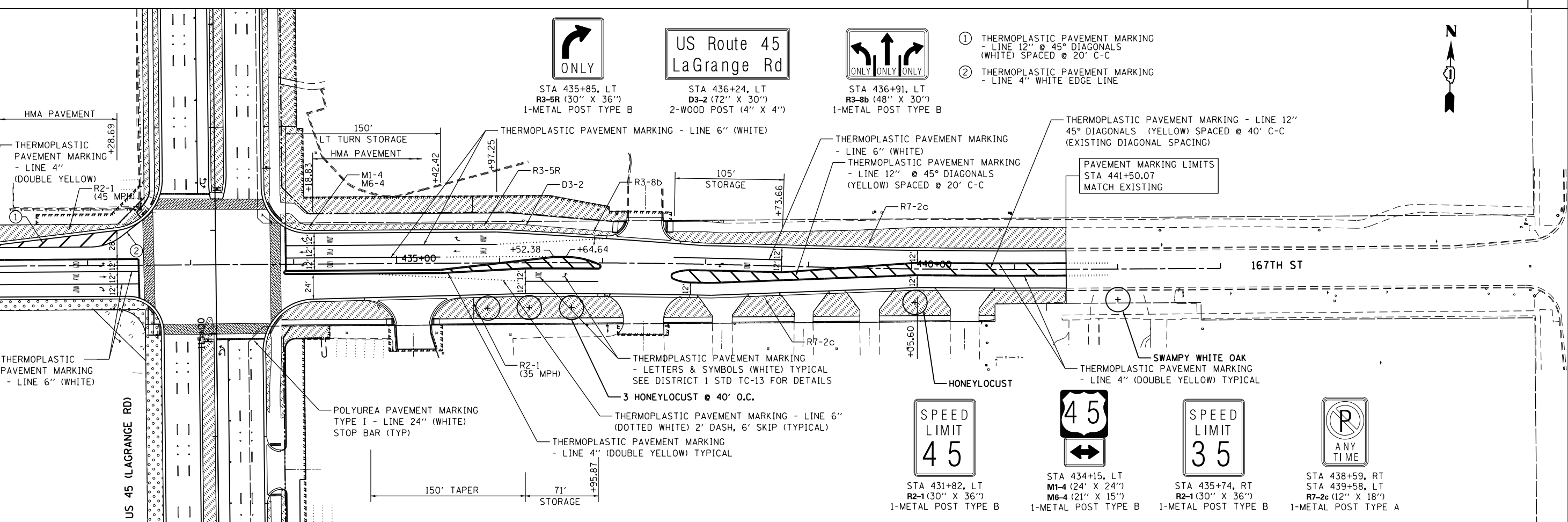
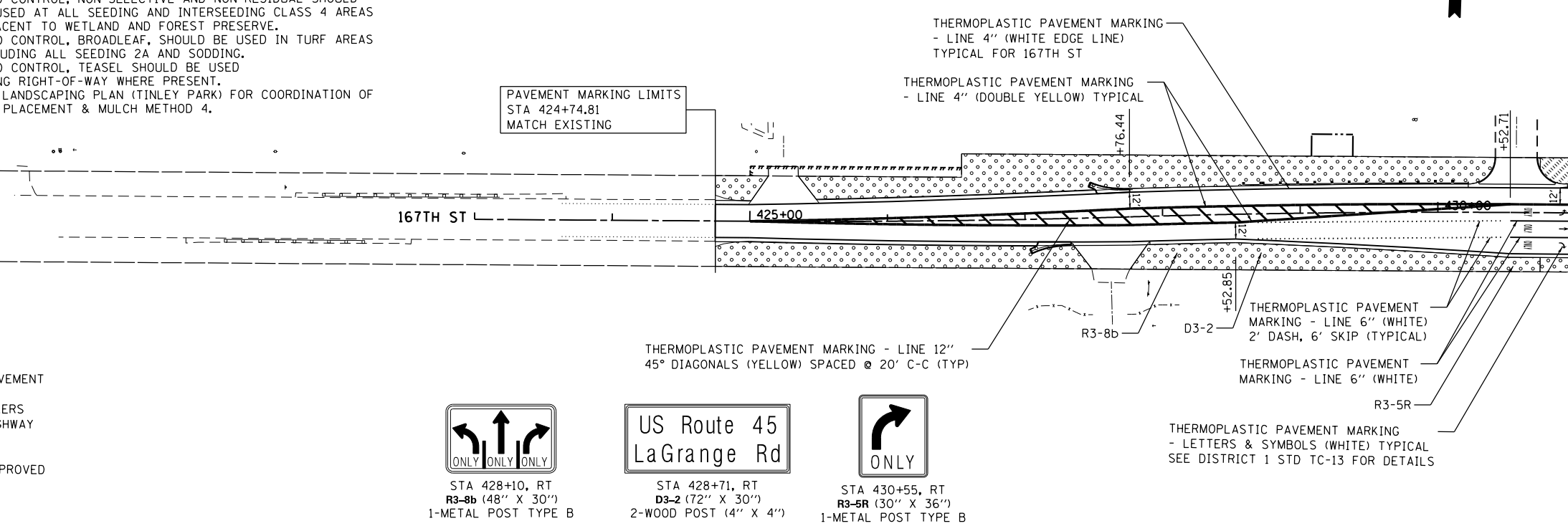
1. PLAN VIEW BREAKS BETWEEN SEEDING TYPES ARE APPROXIMATE. SEE PROPOSED CROSS SECTIONS FOR DETAILS.
2. MULCH METHOD 2 SHALL BE USED AT ALL SEEDING LOCATIONS NOT PROTECTED BY EROSION CONTROL BLANKET. HATCHING HAS BEEN OMITTED FOR CLARITY.
3. WEED CONTROL, NON-SELECTIVE AND NON-RESIDUAL SHOULD BE USED AT ALL SEEDING AND INTERSEEDING CLASS 4 AREAS ADJACENT TO WETLAND AND FOREST PRESERVE.
4. WEED CONTROL, BROADLEAF, SHOULD BE USED IN TURF AREAS INCLUDING ALL SEEDING 2A AND SODDING.
5. WEED CONTROL, TEASEL SHOULD BE USED ALONG RIGHT-OF-WAY WHERE PRESENT.
6. SEE LANDSCAPING PLAN (TINLEY PARK) FOR COORDINATION OF SOD PLACEMENT & MULCH METHOD 4.

PAVEMENT MARKING NOTES:

1. FOR PCC PAVEMENT: POLYUREA PAVEMENT MARKING TYPE 1 SHALL BE USED FOR FINAL PAVEMENT MARKINGS OF THE SIZE AND COLOR SPECIFIED.
2. FOR HOT-MIX ASPHALT PAVEMENT: THERMOPLASTIC PAVEMENT MARKING SHALL BE USED FOR FINAL PAVEMENT MARKINGS OF THE SIZE AND COLOR SPECIFIED.
3. ALL PAVEMENT MARKINGS AND RAISED REFLECTIVE PAVEMENT MARKERS ALONG 167TH ST SHALL BE IN ACCORDANCE WITH COOK COUNTY HIGHWAY DEPARTMENT (CCHD) STANDARDS. SEE DRAWING NOS. CCHD-02 AND CCHD-03
4. THE PAVEMENT MARKINGS & SIGNING EAST 167TH ST SHALL BE APPROVED AND MAINTAINED BY THE VILLAGE.



MATCH LINE STA. 431+00.00
SEE BELOW



URS
100 S. WACKER DR.
SUITE 600
CHICAGO, IL 60606
TEL (312) 939-1000
FAX (312) 939-4998

FILE NAME = D160F05-SHT-LNDSKP-PMK09.dgn	USER NAME = Frank.Stallone	DESIGNED - BFH	REVISED -	STATE OF ILLINOIS DEPARTMENT OF TRANSPORTATION	LANDSCAPING, PAVEMENT MARKING AND SIGNING PLAN 167TH STREET			F.A.P. RTE. = 330	SECTION = 103R-3	COUNTY = COOK	TOTAL SHEETS = 932	SHEET NO. = 423
PLOT SCALE = 100.000091' / in.	CHECKED - MJT	REVISOR -	REVISOR -		SCALE: 1"=50'	SHEET 1 OF 1 SHEETS	STA. TO STA.	LA-09		CONTRACT NO. 60F05		
PLOT DATE = 3/13/2013	DATE = 03/13/13	REVISOR -	REVISOR -		ILLINOIS FED. AID PROJECT							
SHT_DOUBLE PLAN												