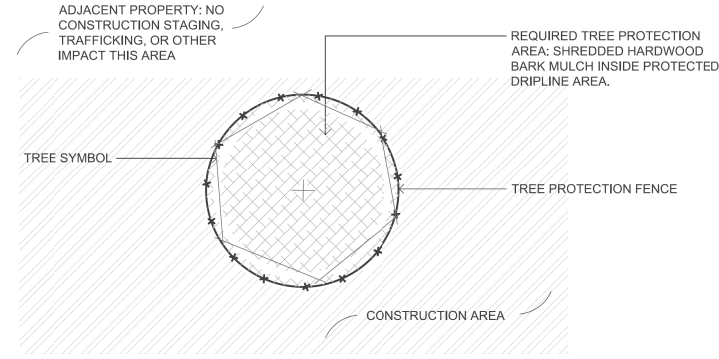
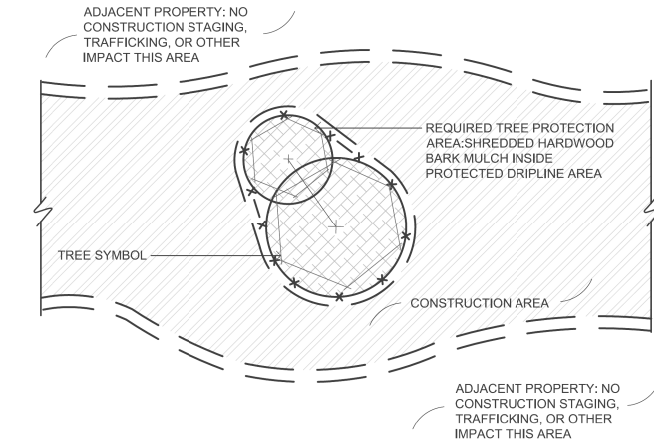


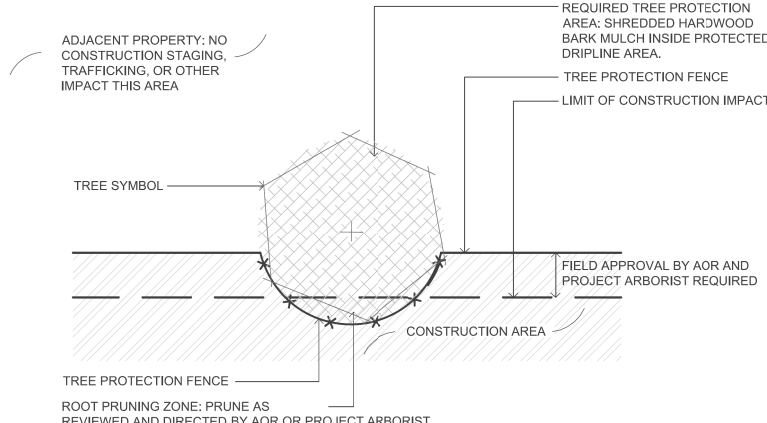
1A TREE PROTECTION FENCE INTERSECTS PROJECT ROOT PRUNING REQUIRED PLAN NOT TO SCALE



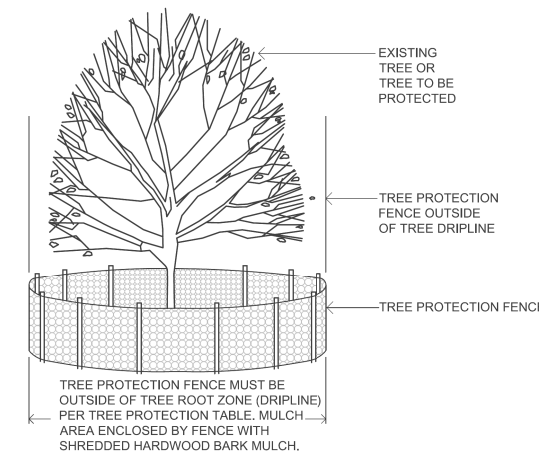
2A TREE PROTECTION ENTIRELY WITHIN CONSTRUCTION AREA PLAN NOT TO SCALE



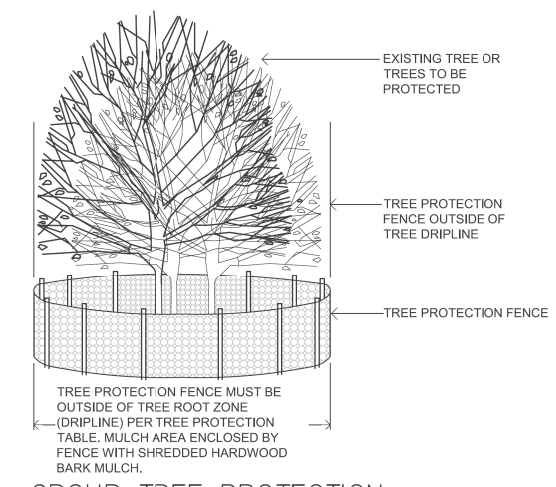
3A GROUP TREE PROTECTION ENTIRELY WITHIN CONSTRUCTION AREA PLAN NOT TO SCALE



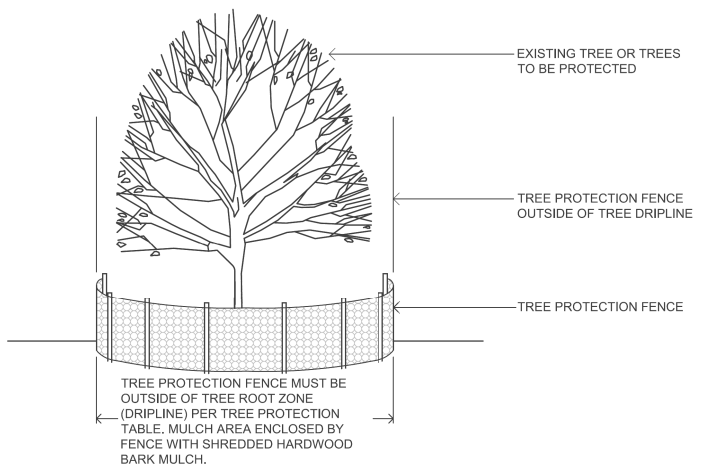
1B TREE PROTECTION FENCE INTERSECTS PROJECT ROOT PRUNING REQUIRED PLAN NOT TO SCALE



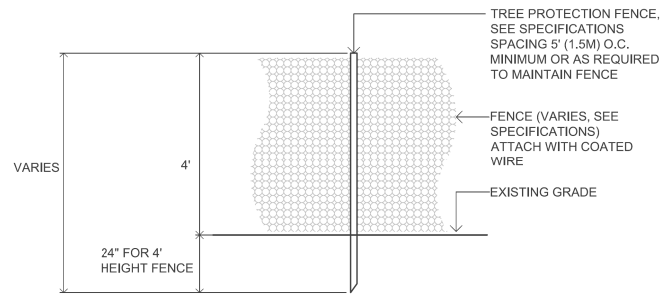
2B TREE PROTECTION ENTIRELY WITHIN CONSTRUCTION AREA ELEVATION NOT TO SCALE



3B GROUP TREE PROTECTION ENTIRELY WITHIN CONSTRUCTION AREA ELEVATION NOT TO SCALE



1C TREE PROTECTION FENCE INTERSECTS PROJECT ROOT PRUNING REQUIRED ELEVATION NOT TO SCALE



4 TREE PROTECTION FENCE NOT TO SCALE

TREE PROTECTION	FLAG TAPE COLOR	MEASURED TREE CALIPER	RADIUS OF TREE PROTECTION FENCE AT EDGE OF DRIPLINE	MULCH RADIUS UNDER ENTIRE DRIPLINE
ADJACENT PROPERTY	NONE	VARIES	NONE, TREE PROTECTED BY TREE PROTECTION FENCE AT PROTECTION LIMITS	NONE
TREE WITH TREE PROTECTION FENCE	GREEN	0 CM-20.3 CM (0"-8")	MINIMUM 2.44M (8') OR AS APPROVED BY AOR OR PROJECT ARBORIST	YES
TREE WITH TREE PROTECTION FENCE	GREEN	>20.3 CM-63.5 CM (>8"-25")	0.3048M (1") RADIUS FENCE FOR EACH 2.54CM (1") CALIPER OR AS APPROVED BY AOR OR PROJECT ARBORIST	YES
TREE WITH TREE PROTECTION FENCE	GREEN	>63.5 CM (>25")	MINIMUM 2.44M (8') OR AS APPROVED BY AOR OR PROJECT ARBORIST	YES
TREE WITH TREE PROTECTION FENCE, ROOTPRUNED	GREEN & YELLOW	0 CM-20.3 CM (0"-8")	MINIMUM 2.44M (8') OR AS APPROVED BY AOR OR PROJECT ARBORIST	YES
TRFF WITH TRFF PROTECTION FENCE, ROOTPRUNED	GREEN & YELLOW	>20.3 CM-63.5 CM (>8"-25")	0.3048M (1") RADIUS FENCE FOR EACH 2.54CM (1") CALIPER OR AS APPROVED BY AOT OR PROJECT ARBORIST	YES
TREE WITH TREE PROTECTION FENCE, ROOTPRUNED	GREEN & YELLOW	>63.5 CM (>25")	MINIMUM 2.44M (8') OR AS APPROVED BY AOR OR PROJECT ARBORIST	YES
TREE TO BE RELOCATED	BLUE	0 CM-20.3 CM (0"-8")	NONE, TREE PROTECTED BY TREE PROTECTION FENCE AT PROTECTION LIMITS	YES, IF PROTECTED
TREE TO BE REMOVED	RED	NONE	TREES MUST BE REMOVED PRIOR TO START OF CONSTRUCTION	NONE

5 TREE PROTECTION NOTES AND TABLE NOT TO SCALE

FILE NAME = 7102_treeprotect.dwg	USER NAME = j.grossman	DESIGNED = AB	REVISED =
		DRAWN = JR	REVISED =
	PLOT SCALE = AS SHOWN	CHECKED = BM	REVISED =
	PLOT DATE = 2/4/2013	DATE = 03/13/13	REVISED =

STATE OF ILLINOIS
 DEPARTMENT OF TRANSPORTATION

TREE PROTECTION DETAILS			
SCALE: AS SHOWN	SHEET NO. 14 OF 15 SHEETS	STA. BEGIN TO STA. 89+50.00	

F.A.P. RTE. 330	SECTION 103R-3	COUNTY COOK	TOTAL SHEETS 932	SHEET NO. 438
LA-14			CONTRACT NO. 60F05	
ILLINOIS FED. AID PROJECT				