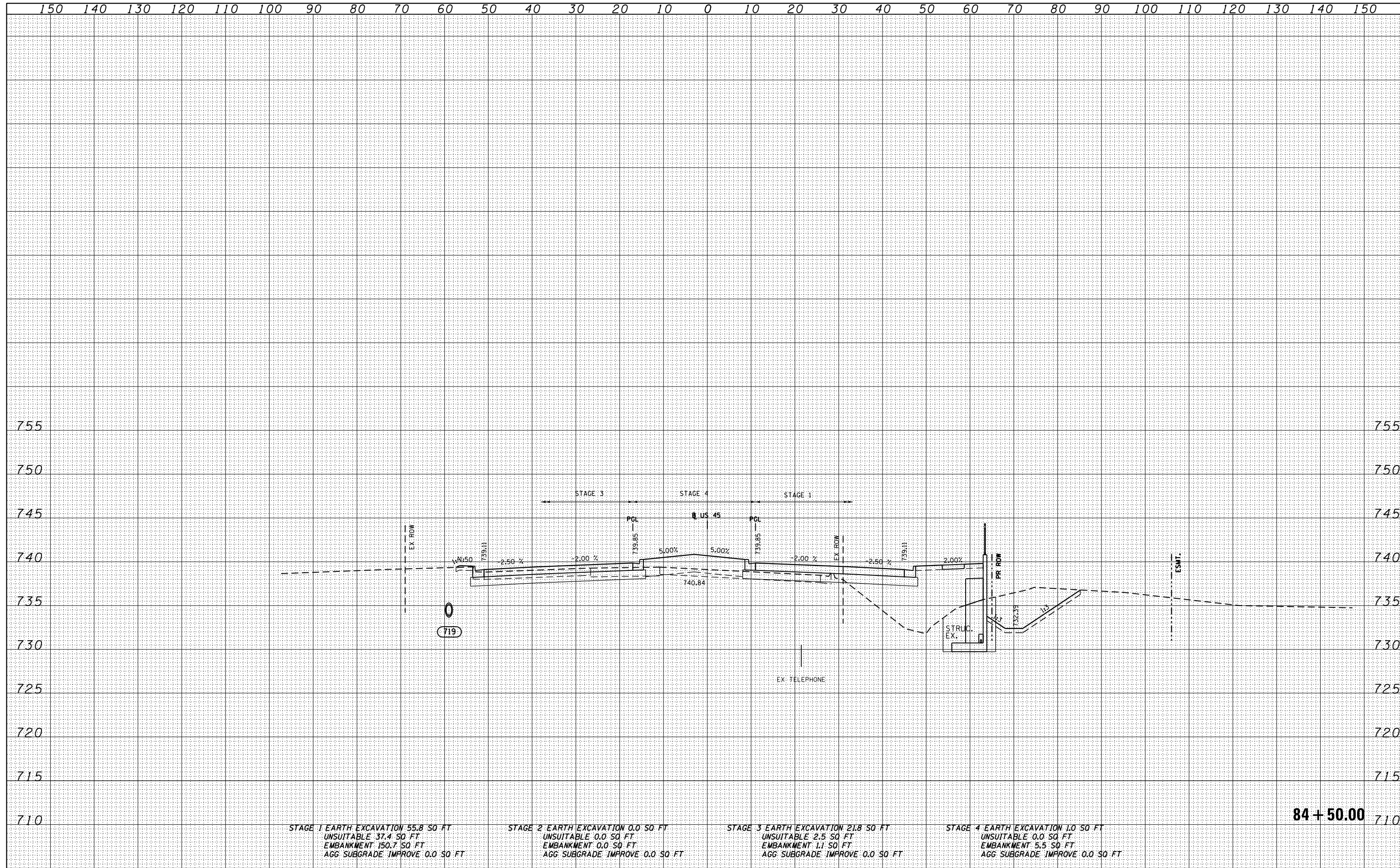


DATE	
BY	
FINISHED SURVEY	
PLOTTED	
TEMPLATE	
NOTE BOOK	
AREAS CHECKED	

DATE	
BY	
ORIGINAL SURVEY	
PLOTTED	
TEMPLATE	
NOTE BOOK	
AREAS CHECKED	

100 S. WACKER DR.
 CHICAGO, IL 60606
 TEL (312) 939-4000
 FAX (312) 939-4198



STAGE 1 EARTH EXCAVATION 55.8 SQ FT
 UNSUITABLE 37.4 SQ FT
 EMBANKMENT 150.7 SQ FT
 AGG. SUBGRADE IMPROVE 0.0 SQ FT

STAGE 2 EARTH EXCAVATION 0.0 SQ FT
 UNSUITABLE 0.0 SQ FT
 EMBANKMENT 0.0 SQ FT
 AGG. SUBGRADE IMPROVE 0.0 SQ FT

STAGE 3 EARTH EXCAVATION 21.8 SQ FT
 UNSUITABLE 2.5 SQ FT
 EMBANKMENT 1.1 SQ FT
 AGG. SUBGRADE IMPROVE 0.0 SQ FT

STAGE 4 EARTH EXCAVATION 1.0 SQ FT
 UNSUITABLE 0.0 SQ FT
 EMBANKMENT 5.5 SQ FT
 AGG. SUBGRADE IMPROVE 0.0 SQ FT


84 + 50.00 710

FILE NAME = D160F05-SHT-XSST01.dgn	USER NAME = Anthony.Plutz	DESIGNED - BFH	REVISD -	STATE OF ILLINOIS DEPARTMENT OF TRANSPORTATION	US 45 CROSS SECTIONS -			F.A.P. RTE. 330	SECTION 103R-3	COUNTY COOK	TOTAL SHEETS 932	SHEET NO. 802
PLOT SCALE = 20.0000' / in.	CHECKED - EUG	REVISD -	SCALE: 1"=10'H; 1"=5'					SHEET NO. 65 OF 147 SHEETS	STA. 84+50.00	TO STA. 84+50.00	CONTRACT NO. 60F05	
PLOT DATE = 3/9/2013	DATE - 03/13/13	REVISD -	ILLINOIS FED. AID PROJECT									

DATE	
BY	
SURVEYED	
PLOTTED	
TEMPLATE	
AREAS	
CHECKED	
NO.	

DATE	
BY	
SURVEYED	
PLOTTED	
TEMPLATE	
AREAS	
CHECKED	
NO.	

RO SWACKER DR.
 500
 CHICAGO, IL 60606
 TEL 312/939-1000
 FAX 312/939-4198

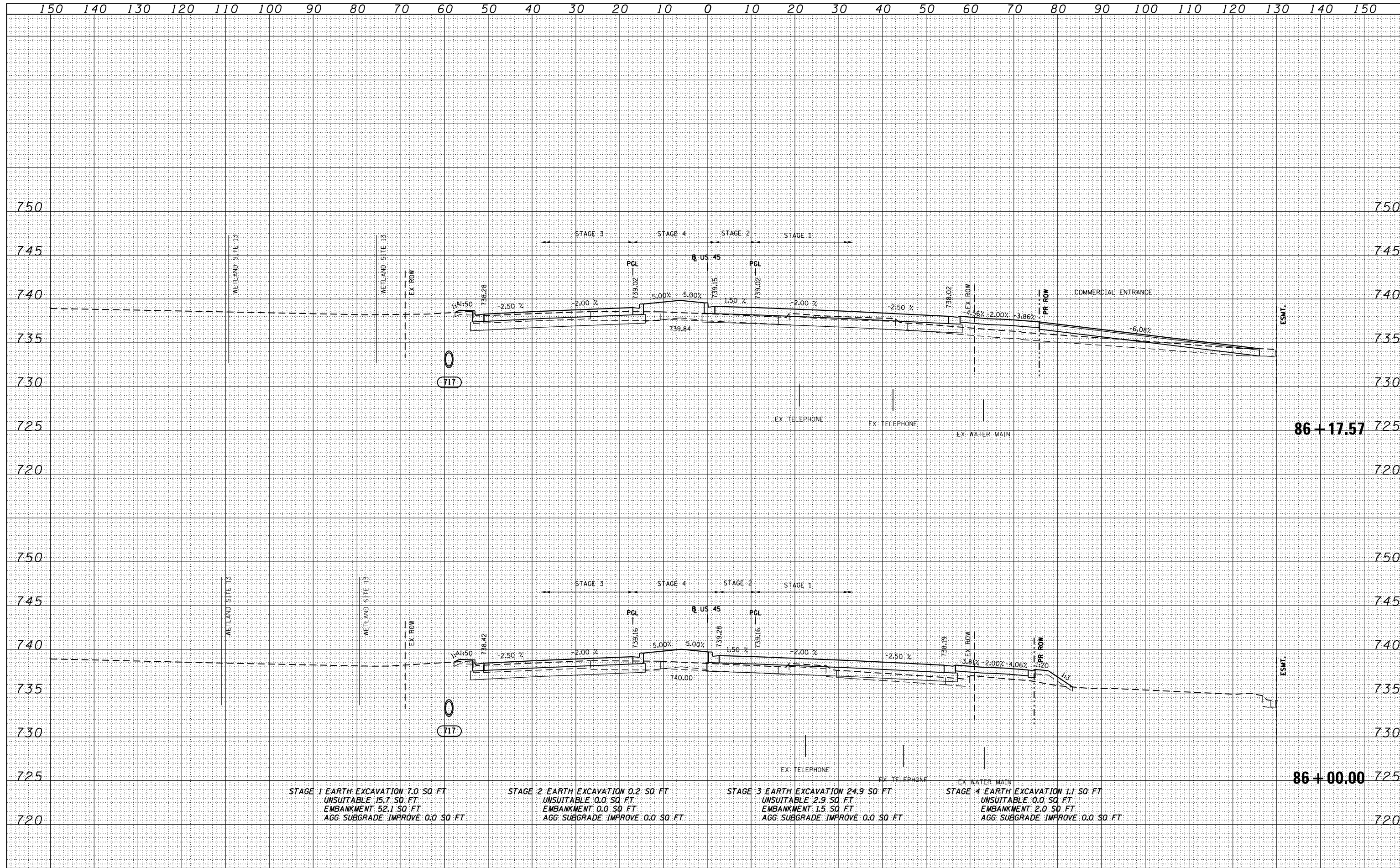


FILE NAME =	USER NAME = Anthony.Plutz	DESIGNED - BFH	REVISED -	STATE OF ILLINOIS DEPARTMENT OF TRANSPORTATION	US 55 CROSS SECTIONS			F.A.P. RTE.	SECTION	COUNTY	TOTAL SHEETS	SHEET NO.
D160F05-SHT-XSST01.dgn		DRAWN - BFH	REVISED -		330	103R-3	COOK	932	803			
PLOT SCALE = 20.0000" / in.		CHECKED - EJG	REVISED -		XS-US45-66				CONTRACT NO. 60F05			
PLOT DATE = 3/9/2013		DATE - 03/13/13	REVISED -		ILLINOIS FED. AID PROJECT							

DATE	
BY	
FINISHED	
PLOTTED	
TEMPLATE	
NOTE BOOK	
AREAS CHECKED	
NO.	

DATE	
BY	
ORIGINAL SURVEY	
PLOTTED	
TEMPLATE	
NOTE BOOK	
AREAS CHECKED	
NO.	

100 S. WACKER DR.
 CHICAGO, IL 60606
 TEL (312) 939-4000
 FAX (312) 939-4098



STAGE 1 EARTH EXCAVATION 7.0 SQ. FT.
 UNSUITABLE 15.7 SQ. FT.
 EMBANKMENT 52.1 SQ. FT.
 AGG. SUBGRADE IMPROVE 0.0 SQ. FT.

STAGE 2 EARTH EXCAVATION 0.2 SQ. FT.
 UNSUITABLE 0.0 SQ. FT.
 EMBANKMENT 0.0 SQ. FT.
 AGG. SUBGRADE IMPROVE 0.0 SQ. FT.

STAGE 3 EARTH EXCAVATION 24.9 SQ. FT.
 UNSUITABLE 2.9 SQ. FT.
 EMBANKMENT 1.5 SQ. FT.
 AGG. SUBGRADE IMPROVE 0.0 SQ. FT.

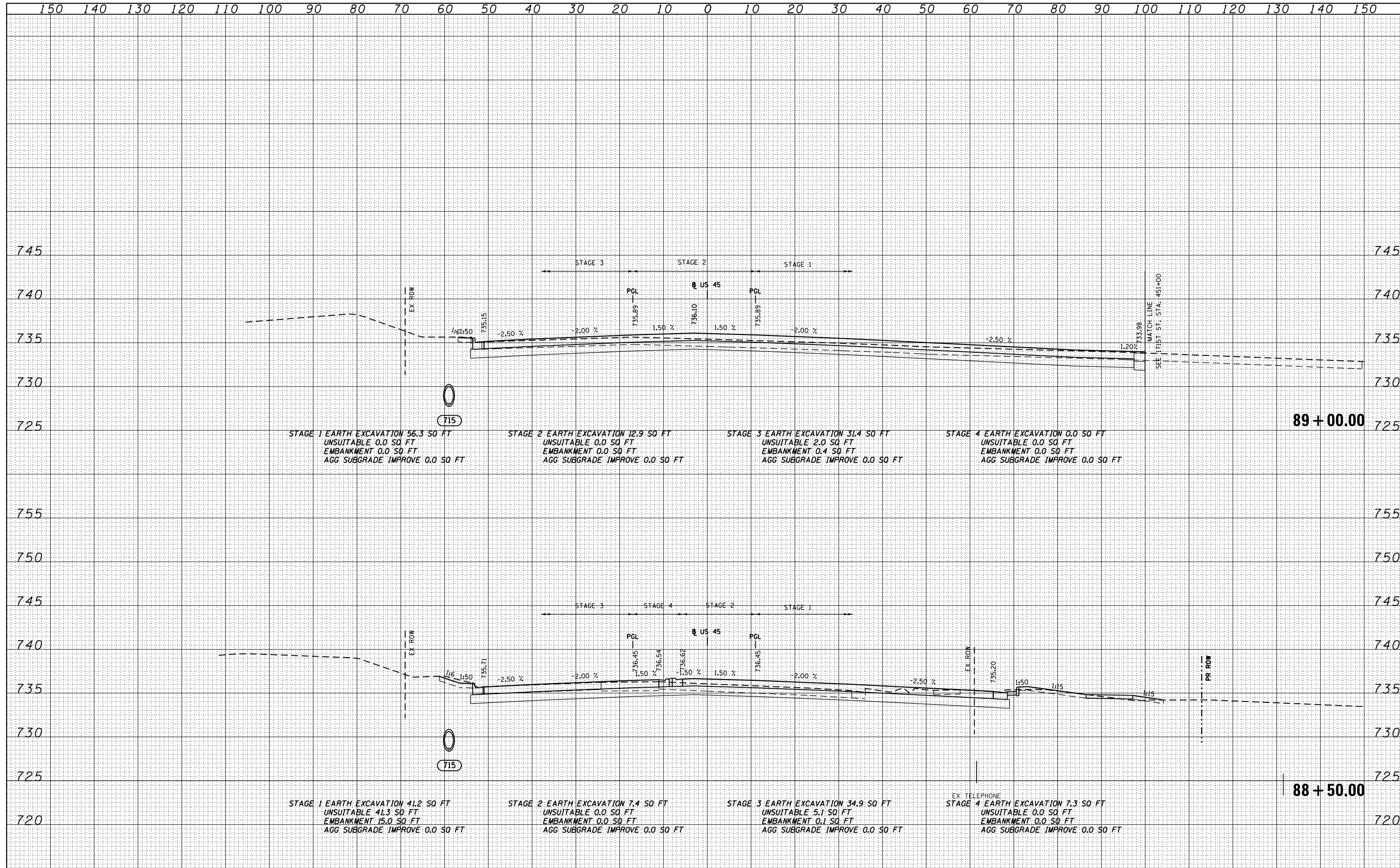
STAGE 4 EARTH EXCAVATION 1.1 SQ. FT.
 UNSUITABLE 0.0 SQ. FT.
 EMBANKMENT 2.0 SQ. FT.
 AGG. SUBGRADE IMPROVE 0.0 SQ. FT.

FILE NAME = D160F05-SHT-XSST01.dgn	USER NAME = Anthony.Plutz	DESIGNED - BFH	REVISED -	STATE OF ILLINOIS DEPARTMENT OF TRANSPORTATION	US 55 CROSS SECTIONS SCALE: 1"=10'H; 1"=5'V SHEET NO. 67 OF 147 SHEETS STA. 86+00.00 TO STA. 86+17.57			F.A.P. RTE. 330	SECTION 103R-3	COUNTY COOK	TOTAL SHEETS 932	SHEET NO. 804
		DRAWN - BFH	REVISED -					XS-US45-67		CONTRACT NO. 60F05		
		CHECKED - EUG	REVISED -					ILLINOIS FED. AID PROJECT				
		DATE - 03/13/13	REVISED -									

DATE	
BY	
FINISHED SURVEY	
PLOTTED	
TEMPLATE	
NOTE BOOK	
AREAS CHECKED	

DATE	
BY	
ORIGINAL SURVEY	
PLOTTED	
TEMPLATE	
NOTE BOOK	
AREAS CHECKED	

100 S. WACKER DR.
 CHICAGO, IL 60606
 TEL 312/939-1000
 FAX 312/939-4198

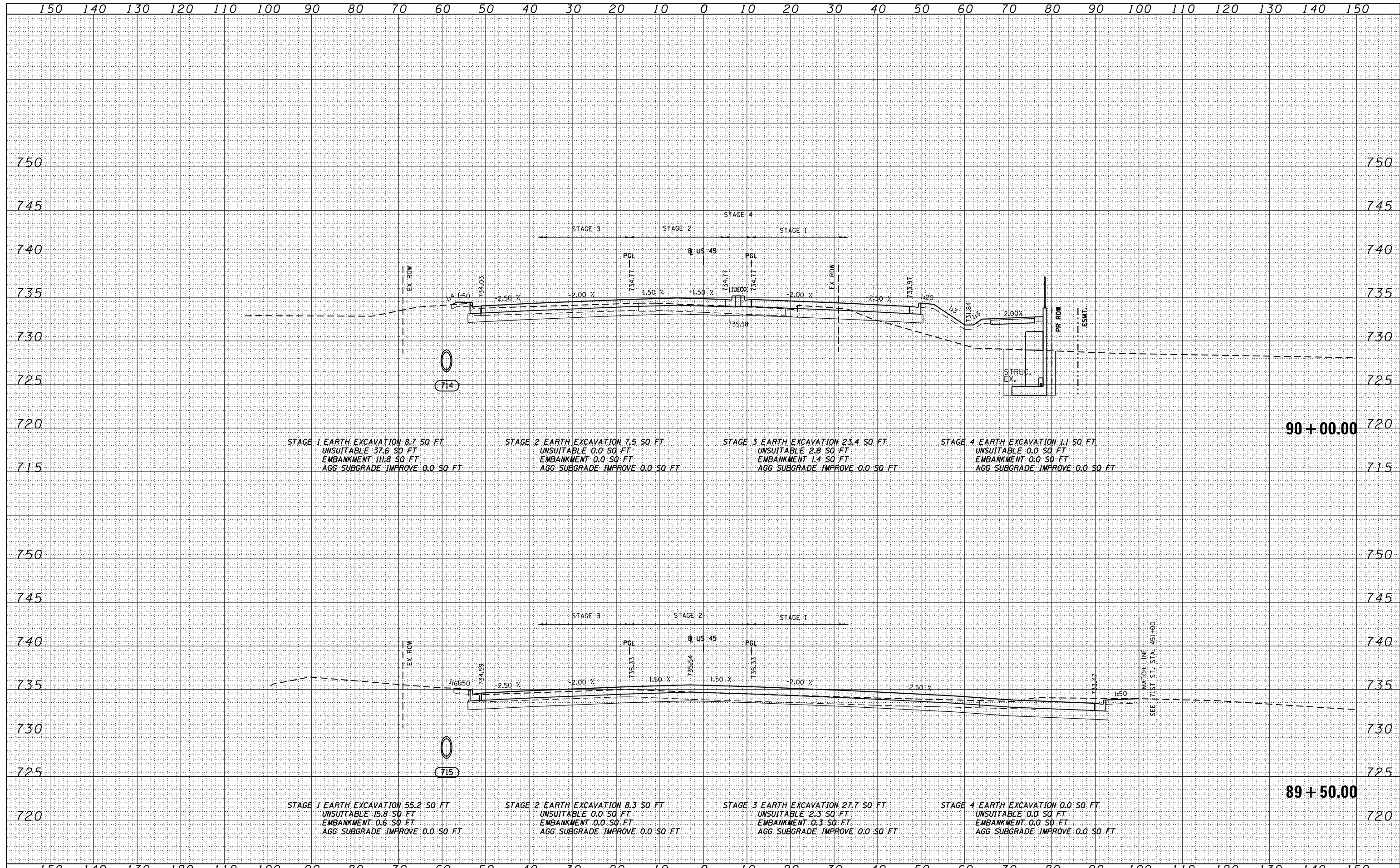


FILE NAME = D160F05-SHT-XSSHT01.dgn	USER NAME = Anthony.Plutz	DESIGNED - BFH	REVISD -	STATE OF ILLINOIS DEPARTMENT OF TRANSPORTATION US 45 CROSS SECTIONS SCALE: 1"=10'H; 1"=5' SHEET NO. 70 OF 147 SHEETS STA. 88+50.00 TO STA. 89+00.00	F.A.P. RTE. 330	SECTION 103R-3	COUNTY COOK	TOTAL SHEETS 932	SHEET NO. 807
		DRAWN - BFH	REVISD -		XS-US45-70		CONTRACT NO. 60F05		
		CHECKED - EUG	REVISD -		ILLINOIS FED. AID PROJECT				
		DATE - 03/13/13	REVISD -						

DATE	
BY	
SURVEYED	
PLOTTED	
TEMPLATE	
AREAS	
CHECKED	
NO.	

DATE	
BY	
SURVEYED	
PLOTTED	
TEMPLATE	
AREAS	
CHECKED	
NO.	

100 S. WACKER DR.
 CHICAGO, IL 60606
 TEL 312/939-4000
 FAX 312/939-4198

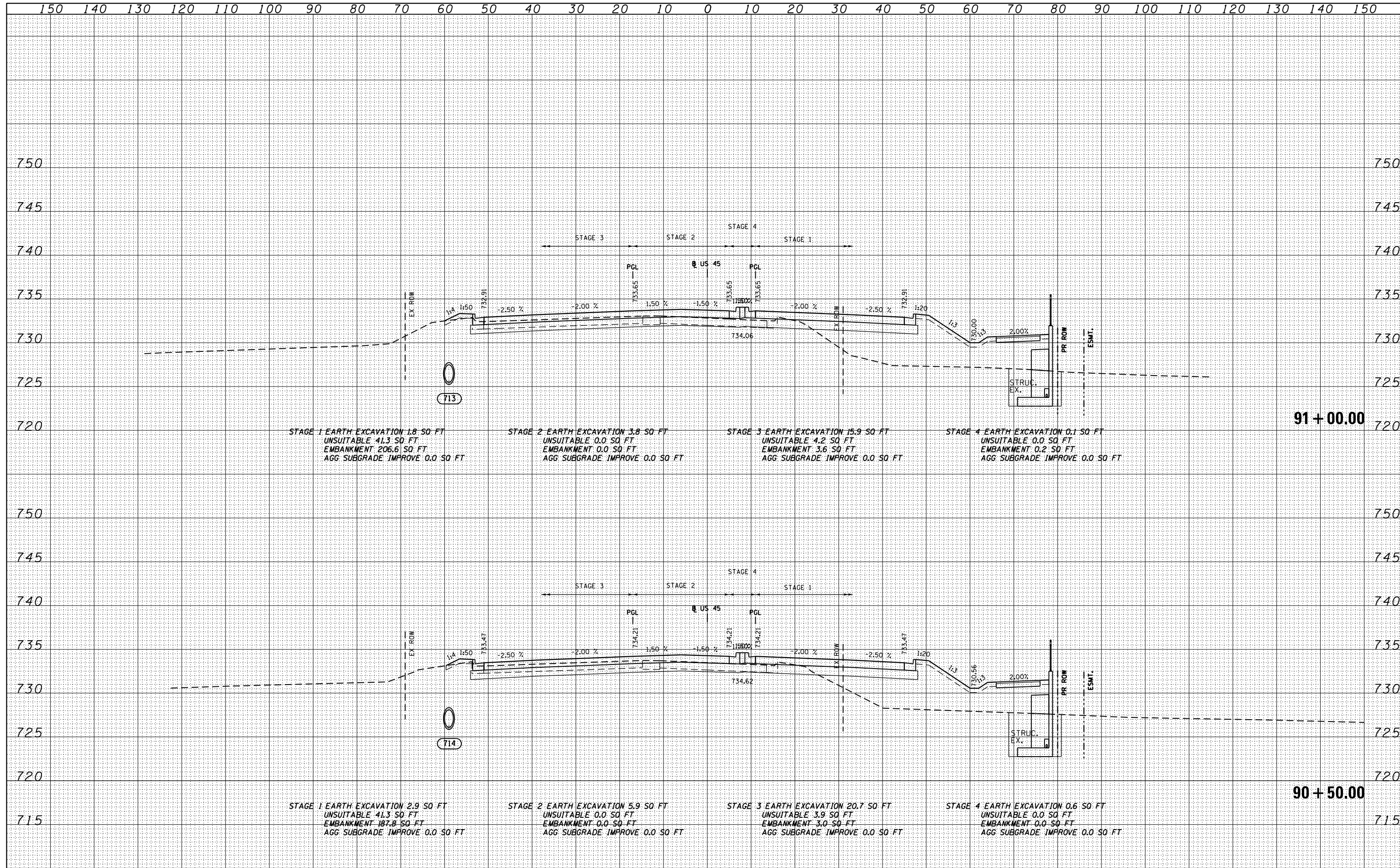


FILE NAME = D160F05-SHT-XSST01.dgn	USER NAME = Anthony.Plutz	DESIGNED - BFH	REVISD -	STATE OF ILLINOIS DEPARTMENT OF TRANSPORTATION	US 45 CROSS SECTIONS SCALE: 1"=10'H; 1"=5' SHEET NO. 71 OF 147 SHEETS STA. 89+50.00 TO STA. 90+00.00			F.A.P. RTE. 330	SECTION 103R-3	COUNTY COOK	TOTAL SHEETS 932	SHEET NO. 808
PLOT SCALE = 20.0000' / in.	CHECKED - E.JG	REVISD -	XS-US45-71					CONTRACT NO. 60F05				
PLOT DATE = 3/9/2013	DATE - 03/13/13	REVISD -	ILLINOIS FED. AID PROJECT									

DATE	
BY	
SURVEYED	
PLOTTED	
TEMPLATE	
NOTE BOOK	
AREAS CHECKED	
NO.	

DATE	
BY	
SURVEYED	
PLOTTED	
TEMPLATE	
NOTE BOOK	
AREAS CHECKED	
NO.	

100 SWACKER DR.
 500
 CHICAGO, IL 60606
 TEL 312/939-0000
 FAX 312/939-0098

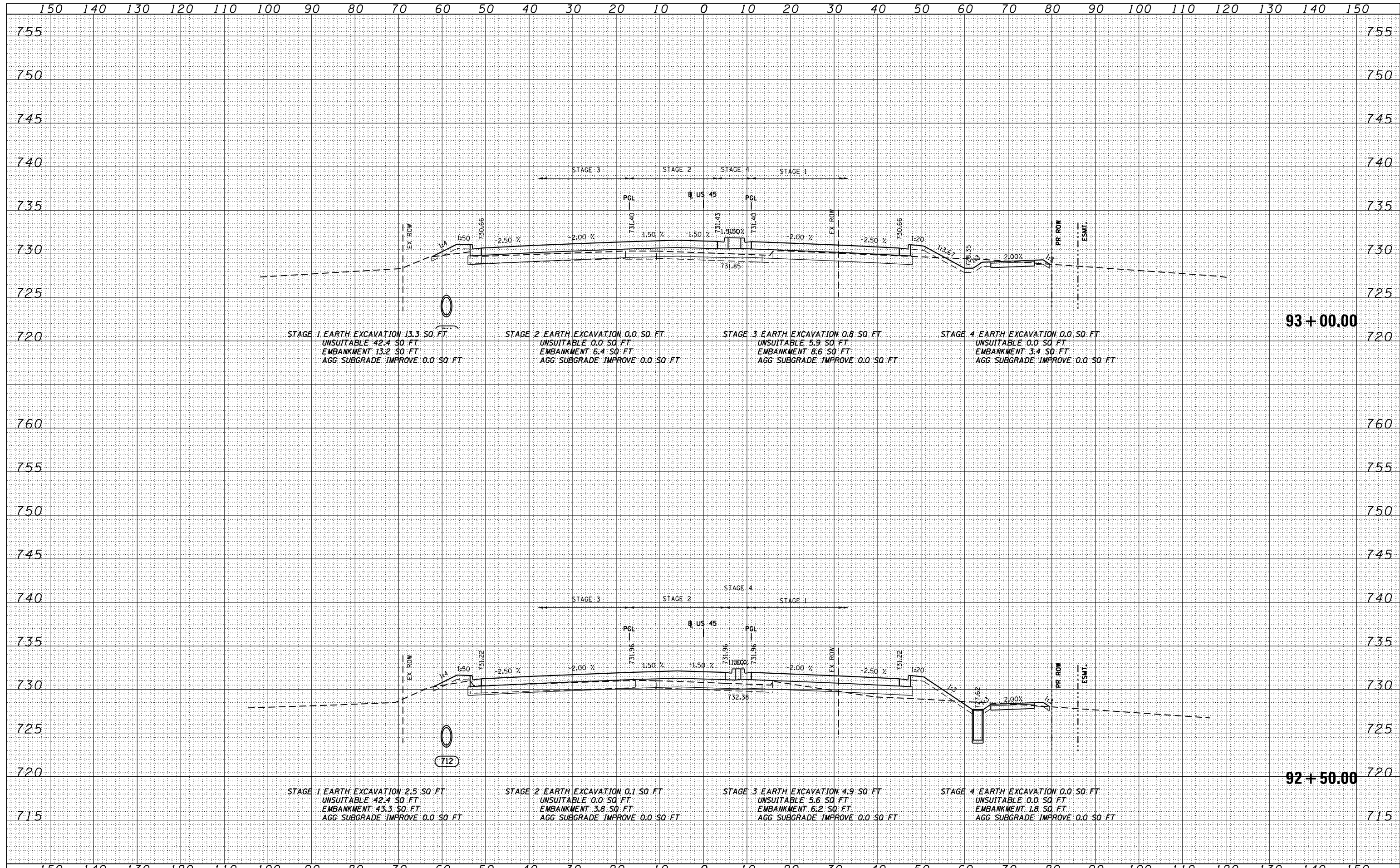


FILE NAME = D160F05-SHT-XSST01.dgn	USER NAME = Anthony.Plutz	DESIGNED - BFH	REVISIED -	STATE OF ILLINOIS DEPARTMENT OF TRANSPORTATION US 45 CROSS SECTIONS SCALE: 1"=10'H; 1"=5' V SHEET NO. 72 OF 147 SHEETS STA. 90+50.00 TO STA. 91+00.00	F.A.P. RTE. 330	SECTION 103R-3	COUNTY COOK	TOTAL SHEETS 932	SHEET NO. 809	
	PLOT SCALE = 20.0000' / in.	CHECKED - E.JG	REVISIED -		XS-US45-72		CONTRACT NO. 60F05			
	PLOT DATE = 3/9/2013	DATE - 03/13/13	REVISIED -		ILLINOIS FED. AID PROJECT					

DATE	
BY	
SURVEYED	
PLOTTED	
TEMPLATE	
AREAS CHECKED	
NO.	

DATE	
BY	
SURVEYED	
PLOTTED	
TEMPLATE	
AREAS CHECKED	
NO.	

100 S. WACKER DR.
 CHICAGO, IL 60606
 TEL (312) 939-1000
 FAX (312) 939-4198

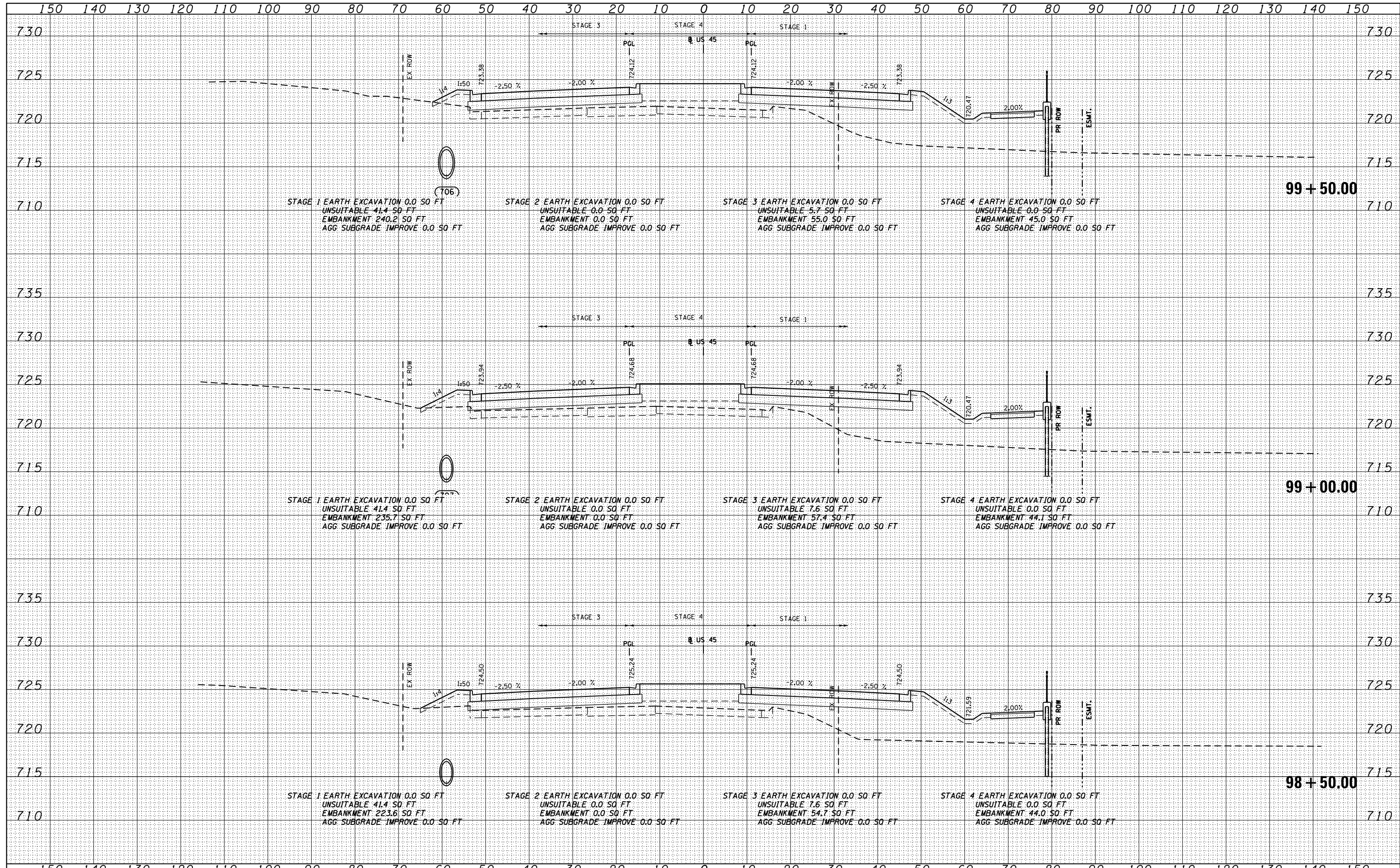


FILE NAME = D160F05-SHT-XSSHT01.dgn	USER NAME = Anthony.Plutz	DESIGNED - BFH	REvised -	STATE OF ILLINOIS DEPARTMENT OF TRANSPORTATION	US 45 CROSS SECTIONS SCALE: 1"=10'H; 1"=5'V SHEET NO. 74 OF 147 SHEETS STA. 92+50.00 TO STA. 93+00.00		F.A.P. RTE. 330	SECTION 103R-3	COUNTY COOK	TOTAL SHEETS 932	SHEET NO. 811
PLOT SCALE = 20.0000" / in.	CHECKED - E.J.G.	REvised -	XS-US45-74				CONTRACT NO. 60F05				
PLOT DATE = 3/9/2013	DATE - 03/13/13	REvised -	ILLINOIS FED. AID PROJECT								

DATE	
BY	
FINISHED	
NO. OF SHEETS	
DATE	
BY	
FINISHED	
NO. OF SHEETS	
DATE	
BY	
FINISHED	
NO. OF SHEETS	

DATE	
BY	
FINISHED	
NO. OF SHEETS	
DATE	
BY	
FINISHED	
NO. OF SHEETS	
DATE	
BY	
FINISHED	
NO. OF SHEETS	

100 S. WACKER DR.
 SUITE 200
 CHICAGO, IL 60606
 TEL (312) 939-4000
 FAX (312) 939-4098

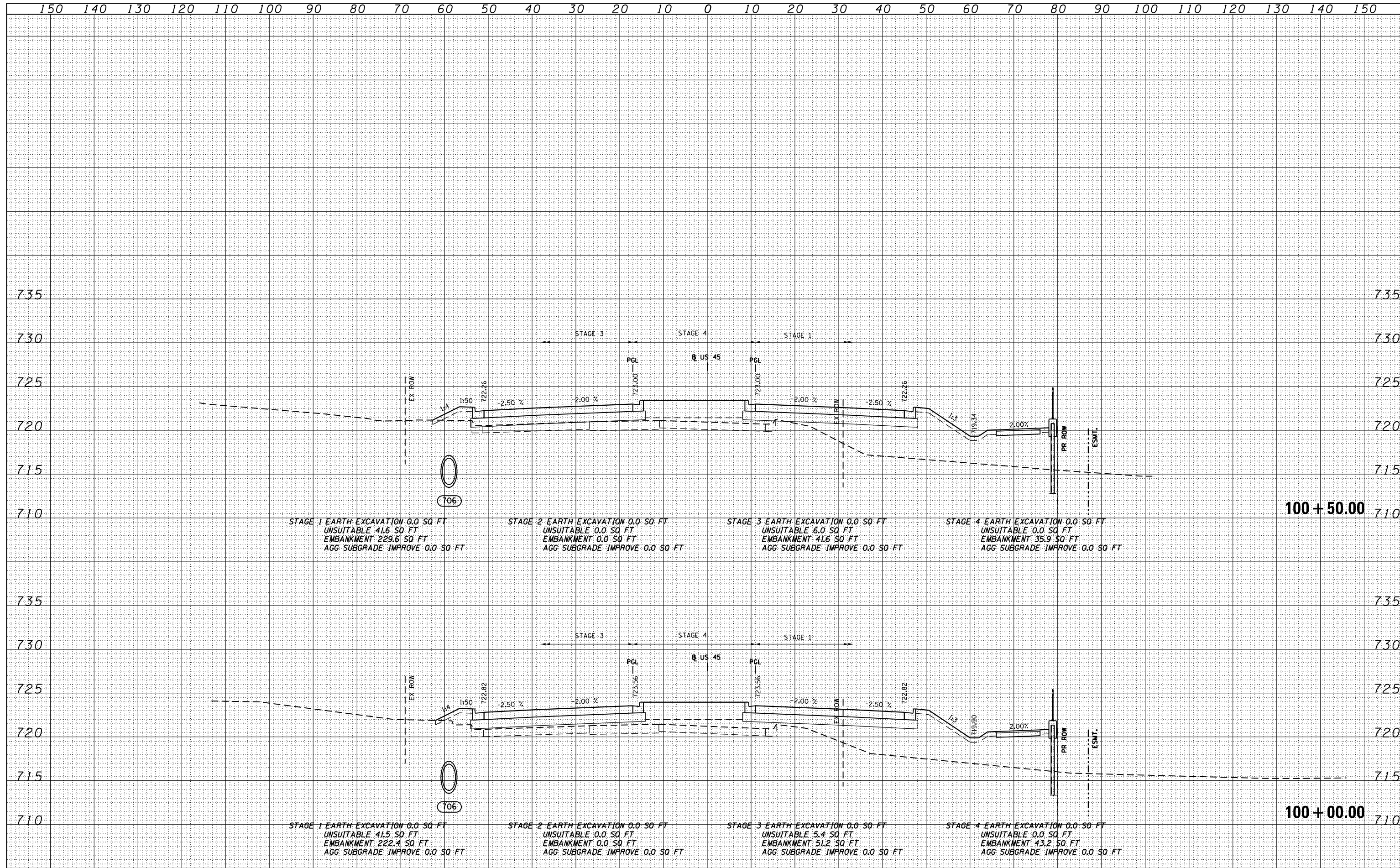


FILE NAME = D:\160F05-SHT-XSST01.dgn	USER NAME = Anthony.Plutz	DESIGNED - BFH	REVISÉ -	STATE OF ILLINOIS DEPARTMENT OF TRANSPORTATION	US 45 CROSS SECTIONS			F.A.P. RTE. 330	SECTION 103R-3	COUNTY COOK	TOTAL SHEETS 932	SHEET NO. 816
		DRAWN - BFH	REVISÉ -		SCALE: 1"=10'H 1"=5'V			SHEET NO. 79 OF 147 SHEETS	STA. 98+50.00	TO STA. 99+50.00	CONTRACT NO. 60F05	
		CHECKED - E.JG	REVISÉ -		ILLINOIS FED. AID PROJECT							
		DATE - 03/13/13	REVISÉ -									

DATE	
BY	
SURVEYED	
PLOTTED	
TEMPLATE	
AREAS	
AREAS CHECKED	
NO.	

DATE	
BY	
SURVEYED	
PLOTTED	
TEMPLATE	
AREAS	
AREAS CHECKED	
NO.	

100 S. WACKER DR.
 CHICAGO, IL 60606
 TEL (312) 939-4000
 FAX (312) 939-4198

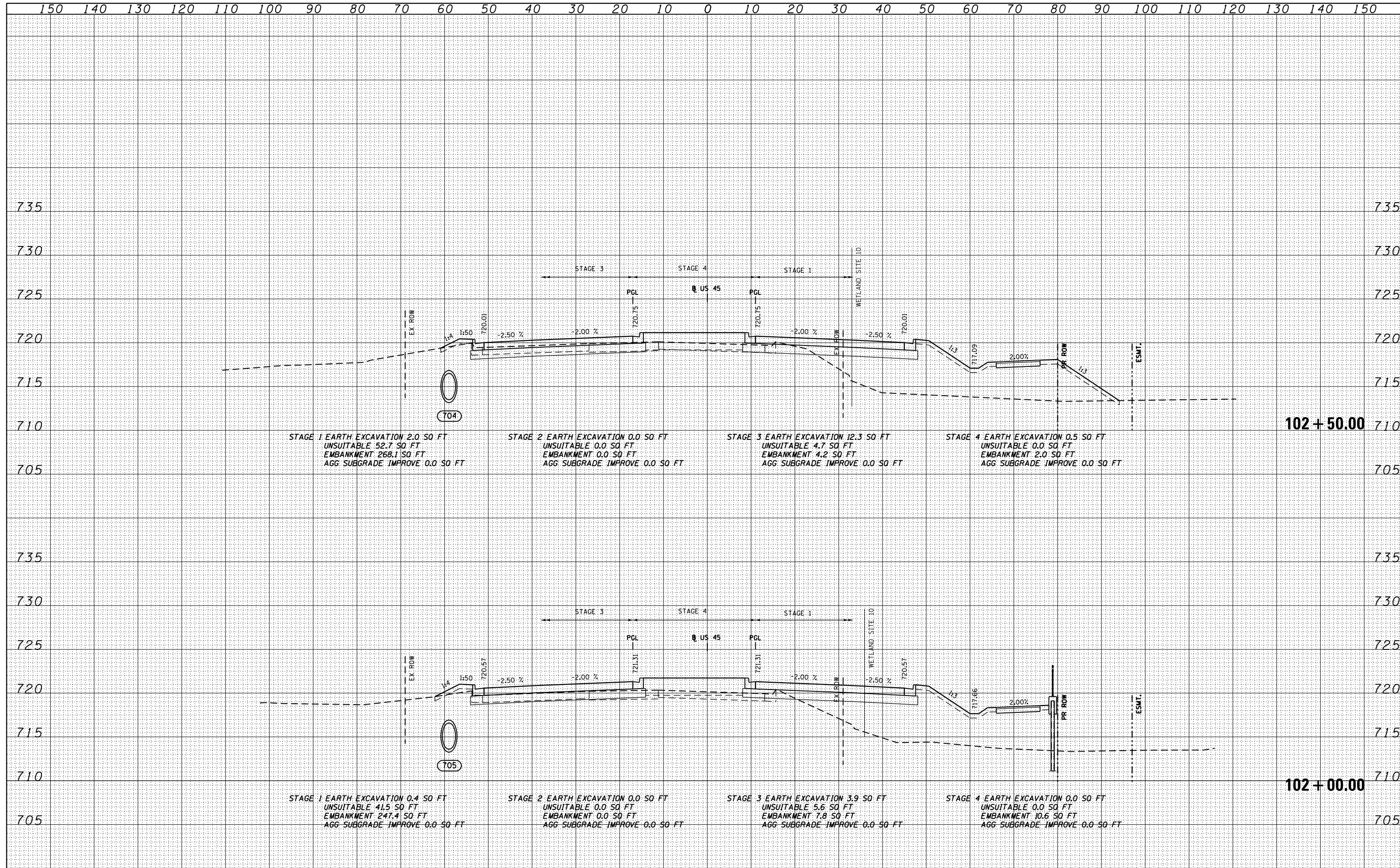


FILE NAME = D160F05-SHT-XSST01.dgn	USER NAME = Anthony.Plutz	DESIGNED - BFH	REVISD -	STATE OF ILLINOIS DEPARTMENT OF TRANSPORTATION US 45 CROSS SECTIONS SCALE: 1"=10'H; 1"=5'V SHEET NO. 80 OF 147 SHEETS STA. 100+00.00 TO STA. 100+50.00	F.A.P. RTE. 330	SECTION 103R-3	COUNTY COOK	TOTAL SHEETS 932	SHEET NO. 817	
		DRAWN - BFH	REVISD -		XS-US45-80		CONTRACT NO. 60F05			
		CHECKED - EJG	REVISD -		ILLINOIS FED. AID PROJECT					
		DATE - 03/13/13	REVISD -							

DATE	
BY	
FINAL SURVEY	SURVEYED
NOTE BOOK	PLOTTED
NO.	TEMPLATE
	AREAS CHECKED

DATE	
BY	
ORIGINAL SURVEY	SURVEYED
NOTE BOOK	PLOTTED
NO.	TEMPLATE
	AREAS CHECKED

100 S. WACKER DR.
 CHICAGO, IL 60606
 TEL (312) 939-4000
 FAX (312) 939-4098

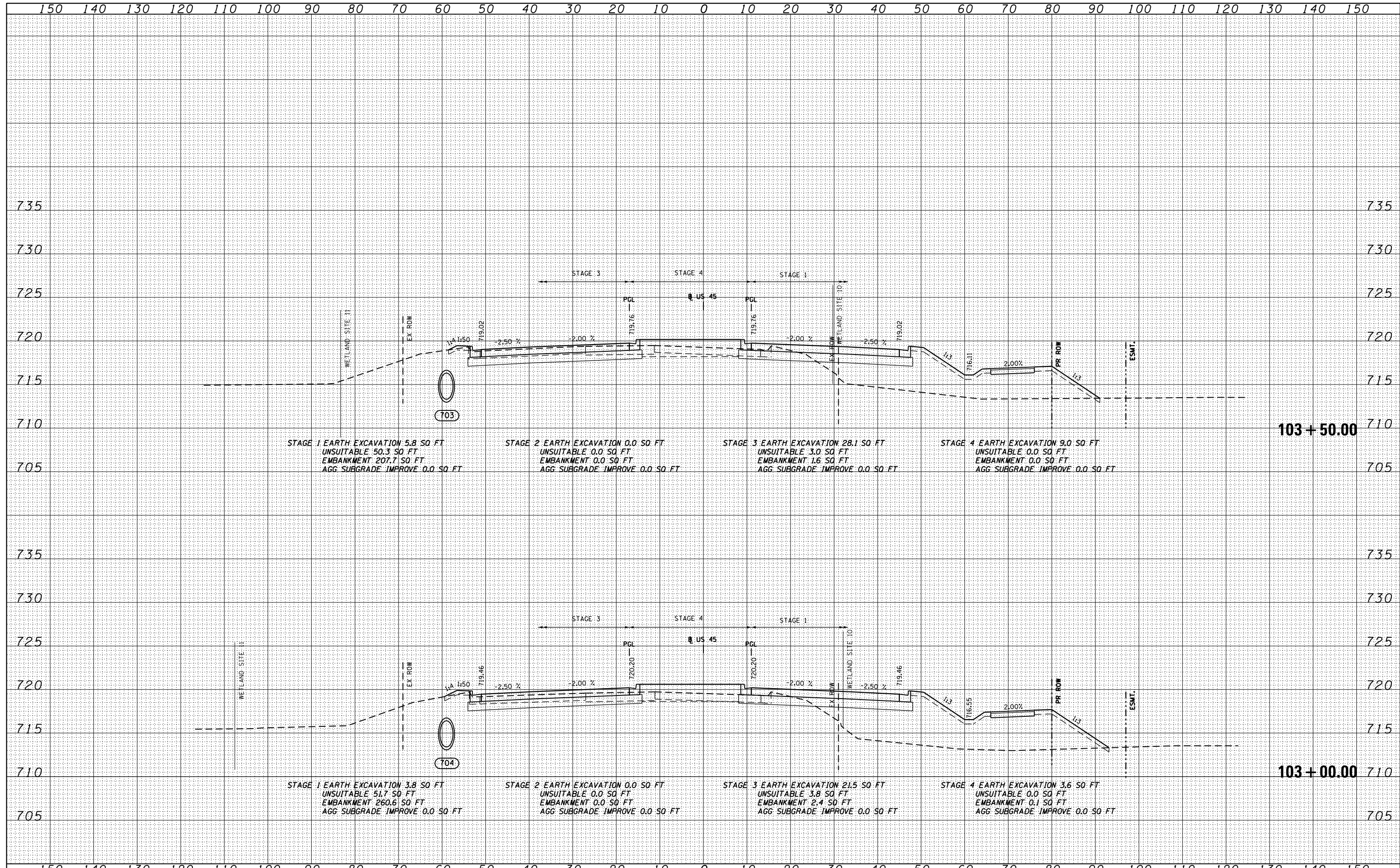


FILE NAME = D:\160F05-SHT-XSSHT01.dgn	USER NAME = Anthony.Plutz	DESIGNED - BFH	REVISIED -	STATE OF ILLINOIS DEPARTMENT OF TRANSPORTATION	US 55 CROSS SECTIONS			F.A.P. RTE. 330	SECTION 103R-3	COUNTY COOK	TOTAL SHEETS 932	SHEET NO. 819
	PLOT SCALE = 20.0000' / in.	CHECKED - E.JG	REVISIED -		SCALE: 1"=10'H; 1"=5'V			XS-US45-82		CONTRACT NO. 60F05		
	PLOT DATE = 3/9/2013	DATE - 03/13/13	REVISIED -		SHEET NO. 82 OF 147 SHEETS			STA. 102+00.00 TO STA. 102+50.00			ILLINOIS FED. AID PROJECT	

DATE	
BY	
FINISHED	
PLOTTED	
TEMPLATE	
AREAS CHECKED	
NO.	

DATE	
BY	
ORIGINAL SURVEY	
PLOTTED	
TEMPLATE	
AREAS CHECKED	
NO.	

100 S. WACKER DR.
 CHICAGO, IL 60606
 TEL 312/939-1000
 FAX 312/939-4198

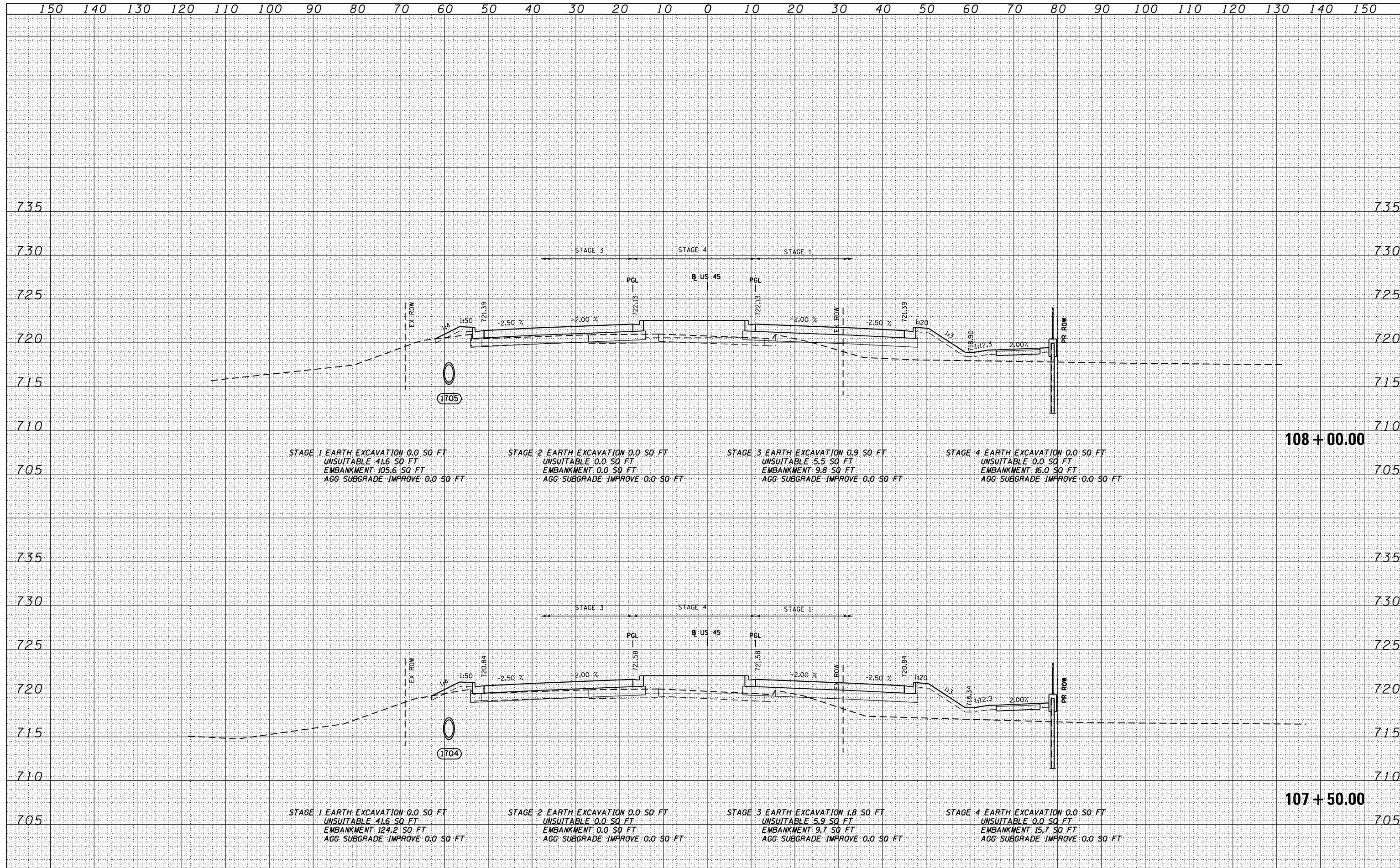


FILE NAME = D160F05-SHT-XSSHT01.dgn	USER NAME = Anthony.Plutz	DESIGNED - BFH	REVISD -	STATE OF ILLINOIS DEPARTMENT OF TRANSPORTATION	US 45 CROSS SECTIONS SCALE: 1"=10'H 1/2"=5' SHEET NO. 83 OF 147 SHEETS STA. 103+00.00 TO STA. 103+50.00			F.A.P. RTE. 330	SECTION 103R-3	COUNTY COOK	TOTAL SHEETS 932	SHEET NO. 820
PLOT SCALE = 20.0000' / in.	CHECKED - E.JG	REVISD -	XS-US45-83					CONTRACT NO. 60F05				
PLOT DATE = 3/9/2013	DATE - 03/13/13	REVISD -	ILLINOIS FED. AID PROJECT									

DATE	
BY	
FINISHED SURVEY	
PLOTTED	
NOTE BOOK	
AREAS CHECKED	

DATE	
BY	
ORIGINAL SURVEY	
PLOTTED	
NOTE BOOK	
AREAS CHECKED	

100 S. WACKER DR.
 CHICAGO, IL 60606
 TEL 312/939-4000
 FAX 312/939-4098

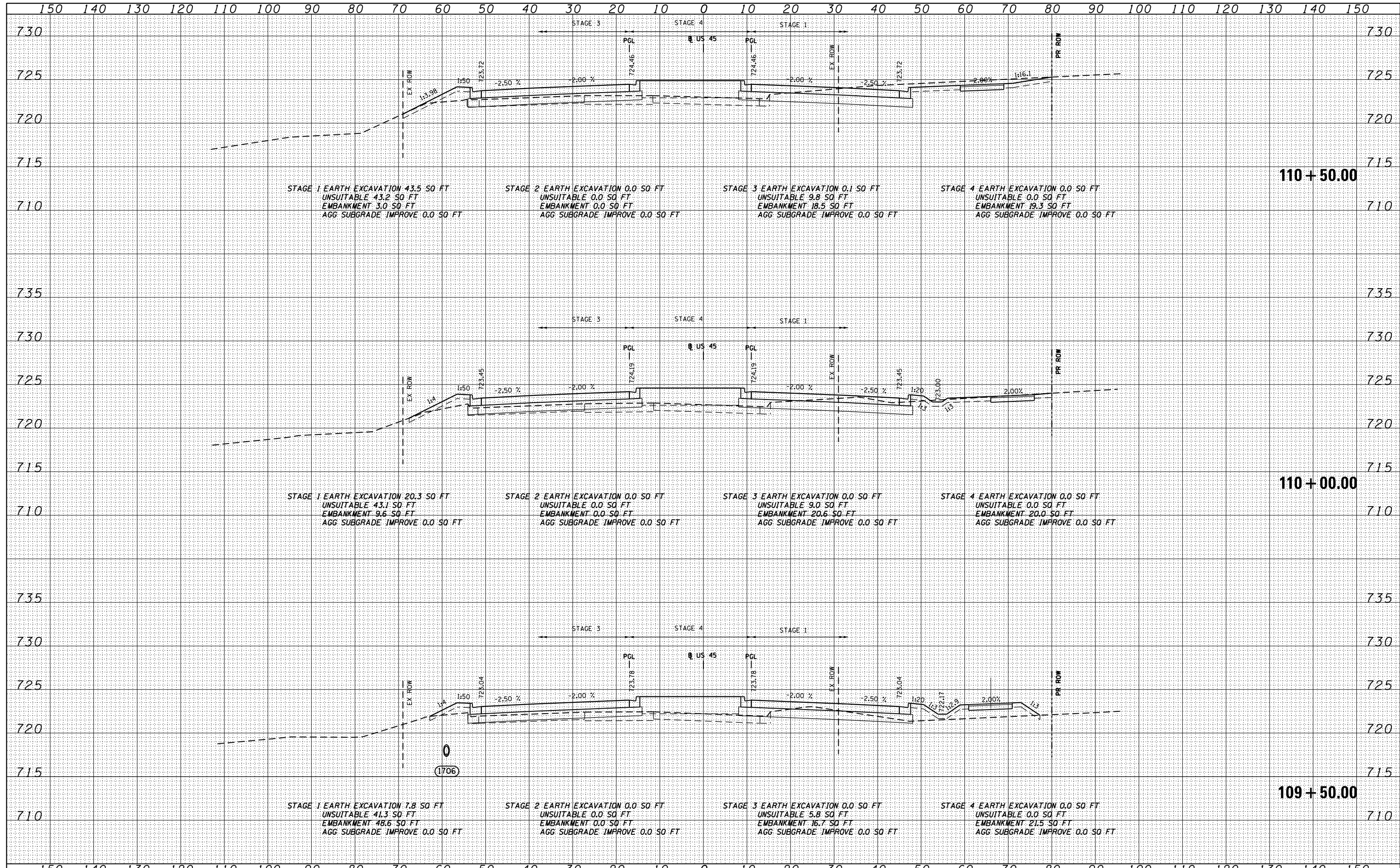


FILE NAME = D160F05-SHT-XSSHT01.dgn	USER NAME = Anthony.Plutz	DESIGNED - BFH	REVISD -	STATE OF ILLINOIS DEPARTMENT OF TRANSPORTATION US 45 CROSS SECTIONS SCALE: 1"=10'H; 1"=5'V SHEET NO. 88 OF 147 SHEETS STA. 107+50.00 TO STA. 108+00.00	F.A.P. RTE. 330	SECTION 103R-3	COUNTY COOK	TOTAL SHEETS 932	SHEET NO. 825
		DRAWN - BFH	REVISD -		XS-US45-88		CONTRACT NO. 60F05		
		CHECKED - EJG	REVISD -		ILLINOIS FED. AID PROJECT				
		DATE - 03/13/13	REVISD -						

DATE	
BY	
FINISHED SURVEY	
PLOTTED	
TEMPLATE	
NOTE BOOK	
AREAS CHECKED	

DATE	
BY	
ORIGINAL SURVEY	
PLOTTED	
TEMPLATE	
NOTE BOOK	
AREAS CHECKED	


100 S. WACKER DR.
 CHICAGO, IL 60606
 TEL: (312) 939-4000
 FAX: (312) 939-4098



DATE	
BY	
FINAL SURVEY	SURVEYED
NOTE BOOK	PLOTTED
NO.	TEMPLATE
	AREAS CHECKED

DATE	
BY	
ORIGINAL SURVEY	SURVEYED
NOTE BOOK	PLOTTED
NO.	TEMPLATE
	AREAS CHECKED

100 S. WACKER DR.
 SUITE 200
 CHICAGO, IL 60606
 TEL (312) 939-4000
 FAX (312) 939-4098




FILE NAME = D160F05-SHT-XSST01.dgn	USER NAME = Anthony.Plutz	DESIGNED - BFH	REvised -	STATE OF ILLINOIS DEPARTMENT OF TRANSPORTATION	US 54 CROSS SECTIONS			F.A.P. RTE. 330	SECTION 103R-3	COUNTY COOK	TOTAL SHEETS 932	SHEET NO. 829
	PLOT SCALE = 20.0000' / in.	CHECKED - EJG	REvised -		SCALE: 1"=10'H; 1"=5'	SHEET NO. 92 OF 147 SHEETS	STA. 112+00.00 TO STA. 113+00.00	XS-US45-92		CONTRACT NO. 60F05	ILLINOIS FED. AID PROJECT	
	PLOT DATE = 3/9/2013	DATE - 03/13/13	REvised -									

DATE	
BY	
SURVEYED	
PLOTTED	
TEMPLATE	
AREAS	
CHECKED	
NO.	

DATE	
BY	
SURVEYED	
PLOTTED	
TEMPLATE	
AREAS	
CHECKED	
NO.	

100 SWACKER DR.
 CHICAGO, IL 60606
 TEL 312/939-1000
 FAX 312/939-4198




FILE NAME = D160F05-SHT-XSST01.dgn	USER NAME = Anthony.Plutz	DESIGNED - BFH	REVISD -	STATE OF ILLINOIS DEPARTMENT OF TRANSPORTATION US 54 CROSS SECTIONS SCALE: 1"=10'H; 1"=5' SHEET NO. 93 OF 147 SHEETS STA. 113+50.00 TO STA. 114+00.00	F.A.P. RTE. 330	SECTION 103R-3	COUNTY COOK	TOTAL SHEETS 932	SHEET NO. 830	
	PLOT SCALE = 20.0000' / in.	CHECKED - EJG	REVISD -		XS-US45-93		CONTRACT NO. 60F05			
	PLOT DATE = 3/9/2013	DATE - 03/13/13	REVISD -		ILLINOIS FED. AID PROJECT					

DATE	
BY	
FINISHED	
NO. OF SHEETS	
DATE	
BY	
FINISHED	
NO. OF SHEETS	
DATE	
BY	
FINISHED	
NO. OF SHEETS	

DATE	
BY	
FINISHED	
NO. OF SHEETS	
DATE	
BY	
FINISHED	
NO. OF SHEETS	
DATE	
BY	
FINISHED	
NO. OF SHEETS	

100 S. WACKER DR.
 CHICAGO, IL 60606
 TEL (312) 939-4000
 FAX (312) 939-4098

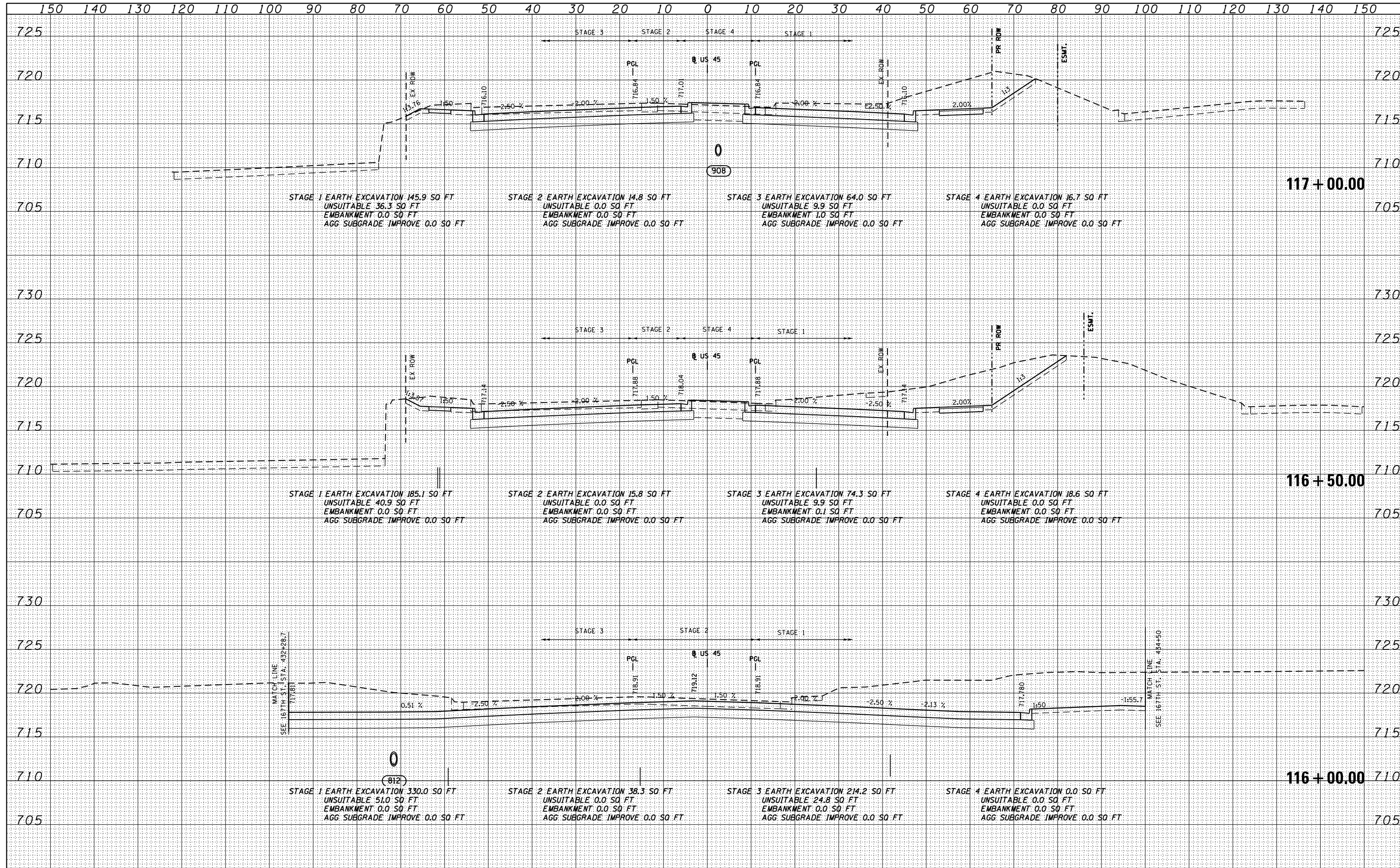


FILE NAME = D160F05-SHT-XSST01.dgn	USER NAME = Anthony.Plutz	DESIGNED - BFH	REVISD -	STATE OF ILLINOIS DEPARTMENT OF TRANSPORTATION US 54 CROSS SECTIONS SCALE: 1"=10'H; 1"=5'V SHEET NO. 94 OF 147 SHEETS STA. 114+50.00 TO STA. 115+50.00	F.A.P. RTE. 330	SECTION 103R-3	COUNTY COOK	TOTAL SHEETS 932	SHEET NO. 831	
		DRAWN - BFH	REVISD -		XS-US45-94		CONTRACT NO. 60F05			
		CHECKED - EJG	REVISD -		ILLINOIS FED. AID PROJECT					
		DATE - 03/13/13	REVISD -							

DATE	
BY	
ORIGINAL SURVEY	
NO. 1	
NO. 2	
NO. 3	
NO. 4	
NO. 5	
NO. 6	
NO. 7	
NO. 8	
NO. 9	
NO. 10	
NO. 11	
NO. 12	
NO. 13	
NO. 14	
NO. 15	
NO. 16	
NO. 17	
NO. 18	
NO. 19	
NO. 20	
NO. 21	
NO. 22	
NO. 23	
NO. 24	
NO. 25	
NO. 26	
NO. 27	
NO. 28	
NO. 29	
NO. 30	
NO. 31	
NO. 32	
NO. 33	
NO. 34	
NO. 35	
NO. 36	
NO. 37	
NO. 38	
NO. 39	
NO. 40	
NO. 41	
NO. 42	
NO. 43	
NO. 44	
NO. 45	
NO. 46	
NO. 47	
NO. 48	
NO. 49	
NO. 50	
NO. 51	
NO. 52	
NO. 53	
NO. 54	
NO. 55	
NO. 56	
NO. 57	
NO. 58	
NO. 59	
NO. 60	
NO. 61	
NO. 62	
NO. 63	
NO. 64	
NO. 65	
NO. 66	
NO. 67	
NO. 68	
NO. 69	
NO. 70	
NO. 71	
NO. 72	
NO. 73	
NO. 74	
NO. 75	
NO. 76	
NO. 77	
NO. 78	
NO. 79	
NO. 80	
NO. 81	
NO. 82	
NO. 83	
NO. 84	
NO. 85	
NO. 86	
NO. 87	
NO. 88	
NO. 89	
NO. 90	
NO. 91	
NO. 92	
NO. 93	
NO. 94	
NO. 95	
NO. 96	
NO. 97	
NO. 98	
NO. 99	
NO. 100	
NO. 101	
NO. 102	
NO. 103	
NO. 104	
NO. 105	
NO. 106	
NO. 107	
NO. 108	
NO. 109	
NO. 110	
NO. 111	
NO. 112	
NO. 113	
NO. 114	
NO. 115	
NO. 116	
NO. 117	
NO. 118	
NO. 119	
NO. 120	
NO. 121	
NO. 122	
NO. 123	
NO. 124	
NO. 125	
NO. 126	
NO. 127	
NO. 128	
NO. 129	
NO. 130	
NO. 131	
NO. 132	
NO. 133	
NO. 134	
NO. 135	
NO. 136	
NO. 137	
NO. 138	
NO. 139	
NO. 140	
NO. 141	
NO. 142	
NO. 143	
NO. 144	
NO. 145	
NO. 146	
NO. 147	
NO. 148	
NO. 149	
NO. 150	

DATE	
BY	
ORIGINAL SURVEY	
NO. 1	
NO. 2	
NO. 3	
NO. 4	
NO. 5	
NO. 6	
NO. 7	
NO. 8	
NO. 9	
NO. 10	
NO. 11	
NO. 12	
NO. 13	
NO. 14	
NO. 15	
NO. 16	
NO. 17	
NO. 18	
NO. 19	
NO. 20	
NO. 21	
NO. 22	
NO. 23	
NO. 24	
NO. 25	
NO. 26	
NO. 27	
NO. 28	
NO. 29	
NO. 30	
NO. 31	
NO. 32	
NO. 33	
NO. 34	
NO. 35	
NO. 36	
NO. 37	
NO. 38	
NO. 39	
NO. 40	
NO. 41	
NO. 42	
NO. 43	
NO. 44	
NO. 45	
NO. 46	
NO. 47	
NO. 48	
NO. 49	
NO. 50	
NO. 51	
NO. 52	
NO. 53	
NO. 54	
NO. 55	
NO. 56	
NO. 57	
NO. 58	
NO. 59	
NO. 60	
NO. 61	
NO. 62	
NO. 63	
NO. 64	
NO. 65	
NO. 66	
NO. 67	
NO. 68	
NO. 69	
NO. 70	
NO. 71	
NO. 72	
NO. 73	
NO. 74	
NO. 75	
NO. 76	
NO. 77	
NO. 78	
NO. 79	
NO. 80	
NO. 81	
NO. 82	
NO. 83	
NO. 84	
NO. 85	
NO. 86	
NO. 87	
NO. 88	
NO. 89	
NO. 90	
NO. 91	
NO. 92	
NO. 93	
NO. 94	
NO. 95	
NO. 96	
NO. 97	
NO. 98	
NO. 99	
NO. 100	
NO. 101	
NO. 102	
NO. 103	
NO. 104	
NO. 105	
NO. 106	
NO. 107	
NO. 108	
NO. 109	
NO. 110	
NO. 111	
NO. 112	
NO. 113	
NO. 114	
NO. 115	
NO. 116	
NO. 117	
NO. 118	
NO. 119	
NO. 120	
NO. 121	
NO. 122	
NO. 123	
NO. 124	
NO. 125	
NO. 126	
NO. 127	
NO. 128	
NO. 129	
NO. 130	
NO. 131	
NO. 132	
NO. 133	
NO. 134	
NO. 135	
NO. 136	
NO. 137	
NO. 138	
NO. 139	
NO. 140	
NO. 141	
NO. 142	
NO. 143	
NO. 144	
NO. 145	
NO. 146	
NO. 147	
NO. 148	
NO. 149	
NO. 150	

100 S. WACKER DR.
 CHICAGO, IL 60606
 TEL 312/939-1000
 FAX 312/939-4198

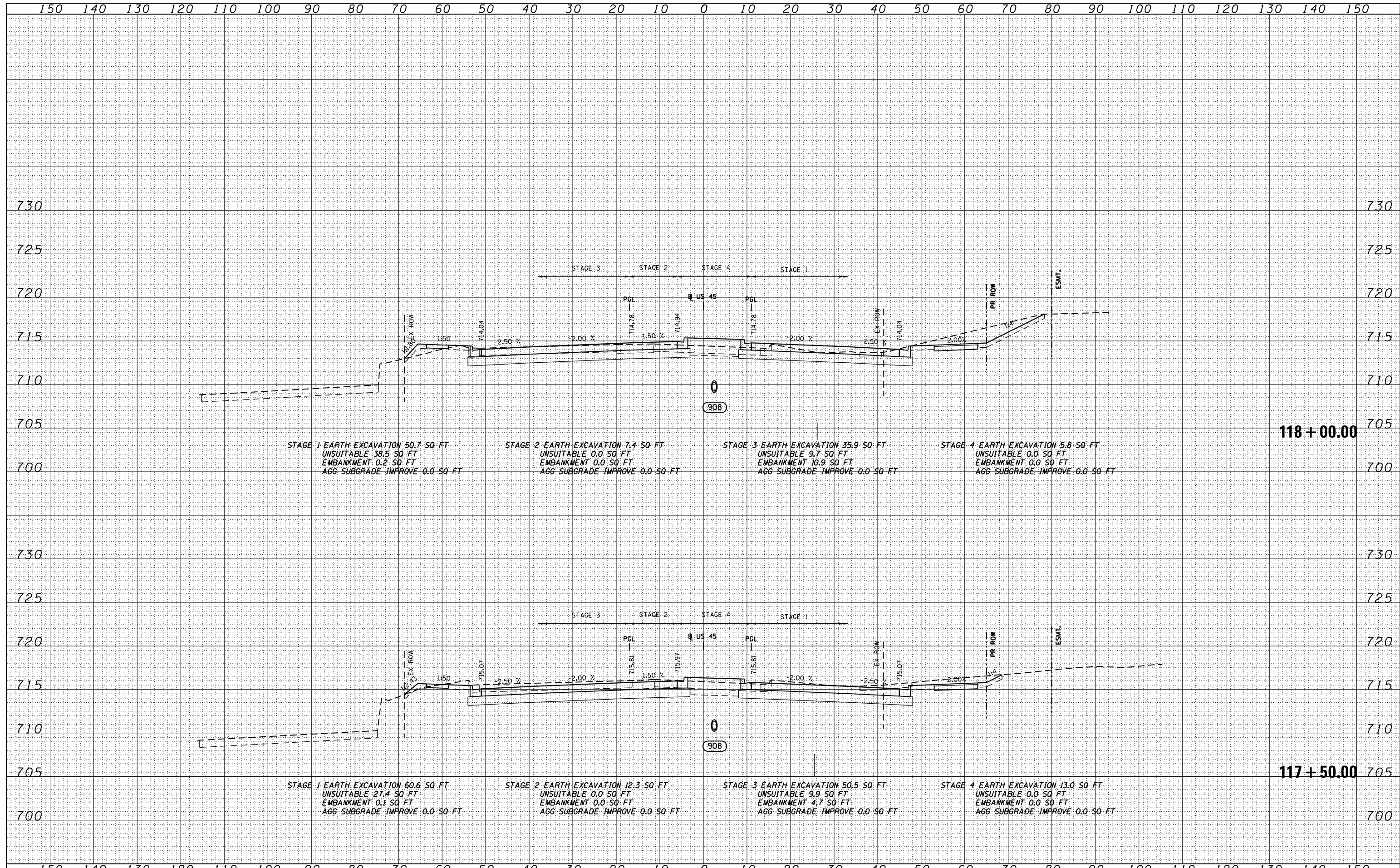


FILE NAME = D160F05-SHT-XSHT01.dgn	USER NAME = Anthony.Plutz	DESIGNED - BFH	REVISED -	STATE OF ILLINOIS DEPARTMENT OF TRANSPORTATION US 55 CROSS SECTIONS SCALE: 1"=10'H; 1"=5' V SHEET NO. 95 OF 147 SHEETS STA. 116+00.00 TO STA. 117+00.00	F.A.P. RFE. 330	SECTION 103R-3	COUNTY COOK	TOTAL SHEETS 932	SHEET NO. 832
		DRAWN - BFH	REVISED -		XS-US45-95		CONTRACT NO. 60F05		
		CHECKED - EJG	REVISED -		ILLINOIS FED. AID PROJECT				
		DATE - 03/13/13	REVISED -						

DATE	
BY	
FINISHED	
PLOTTED	
TEMPLATE	
AREAS	
CHECKED	
NO.	

DATE	
BY	
ORIGINAL	
SURVEY	
NOTE	
BOOK	
NO.	

100 S. WACKER DR.
 CHICAGO, IL 60606
 TEL 312/939-4000
 FAX 312/939-4198

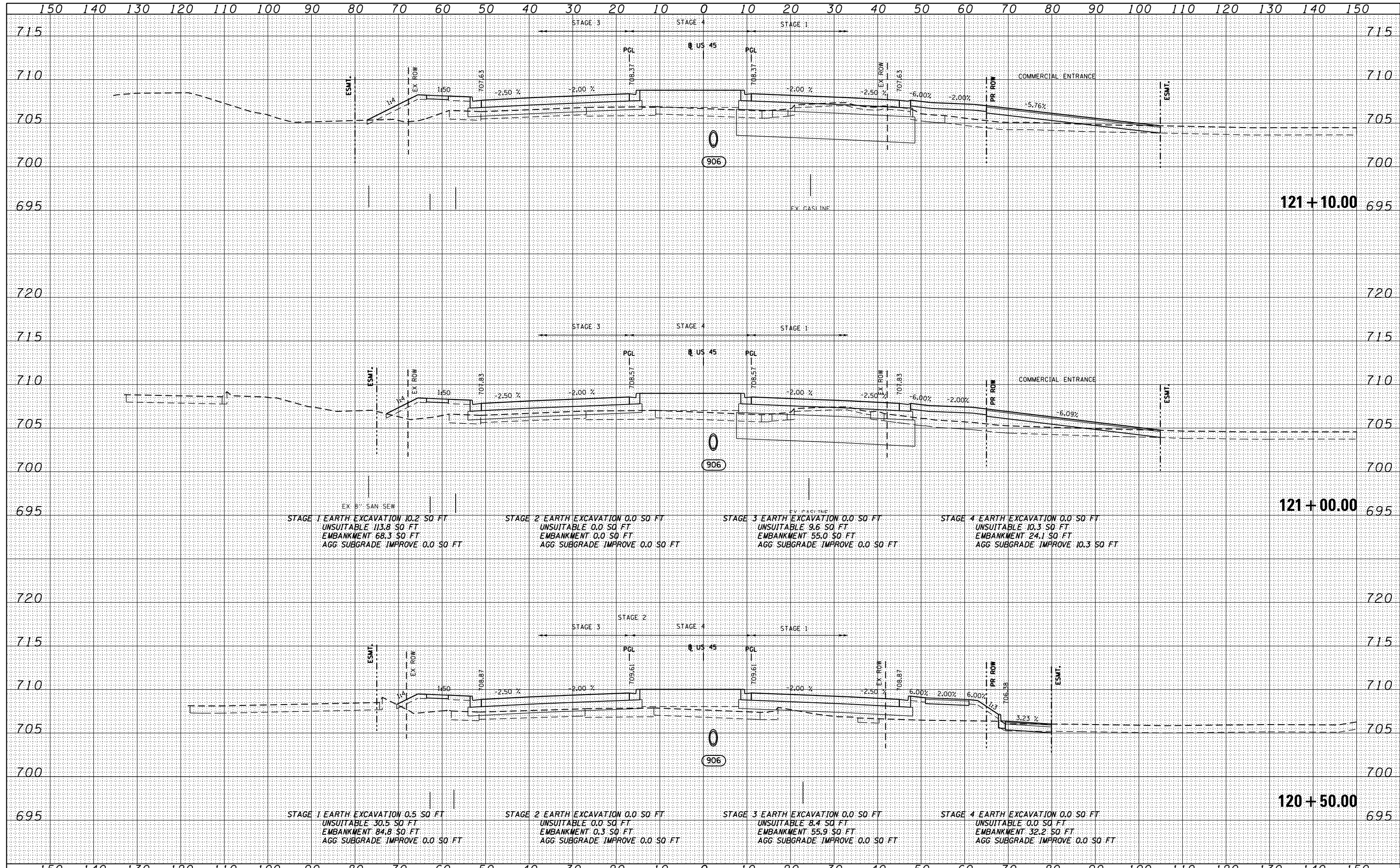


FILE NAME = D:\160F05-SHT-XSHT01.dgn	USER NAME = Anthony.Plutz	DESIGNED - BFH	REVISIED -	STATE OF ILLINOIS DEPARTMENT OF TRANSPORTATION	US 45 CROSS SECTIONS SCALE: 1"=10'H; 1"=5' SHEET NO. 96 OF 147 SHEETS STA. 117+50.00 TO STA. 118+00.00			F.A.P. RTE. 330	SECTION 103R-3	COUNTY COOK	TOTAL SHEETS 932	SHEET NO. 833
PLOT SCALE = 20.0000" / in.	CHECKED - E.JG	REVISIED -	CONTRACT NO. 60F05									
PLOT DATE = 3/9/2013	DATE - 03/13/13	REVISIED -	ILLINOIS FED. AID PROJECT									

DATE	
BY	
NO.	
FINAL SURVEY	SURVEYED
NOTE BOOK	PLOTTED
NO.	TEMPLATE
	AREAS
	CHECKED

DATE	
BY	
NO.	
ORIGINAL SURVEY	SURVEYED
NOTE BOOK	PLOTTED
NO.	TEMPLATE
	AREAS
	CHECKED

100 S. WACKER DR.
 CHICAGO, IL 60606
 TEL 312/939-1000
 FAX 312/939-4198



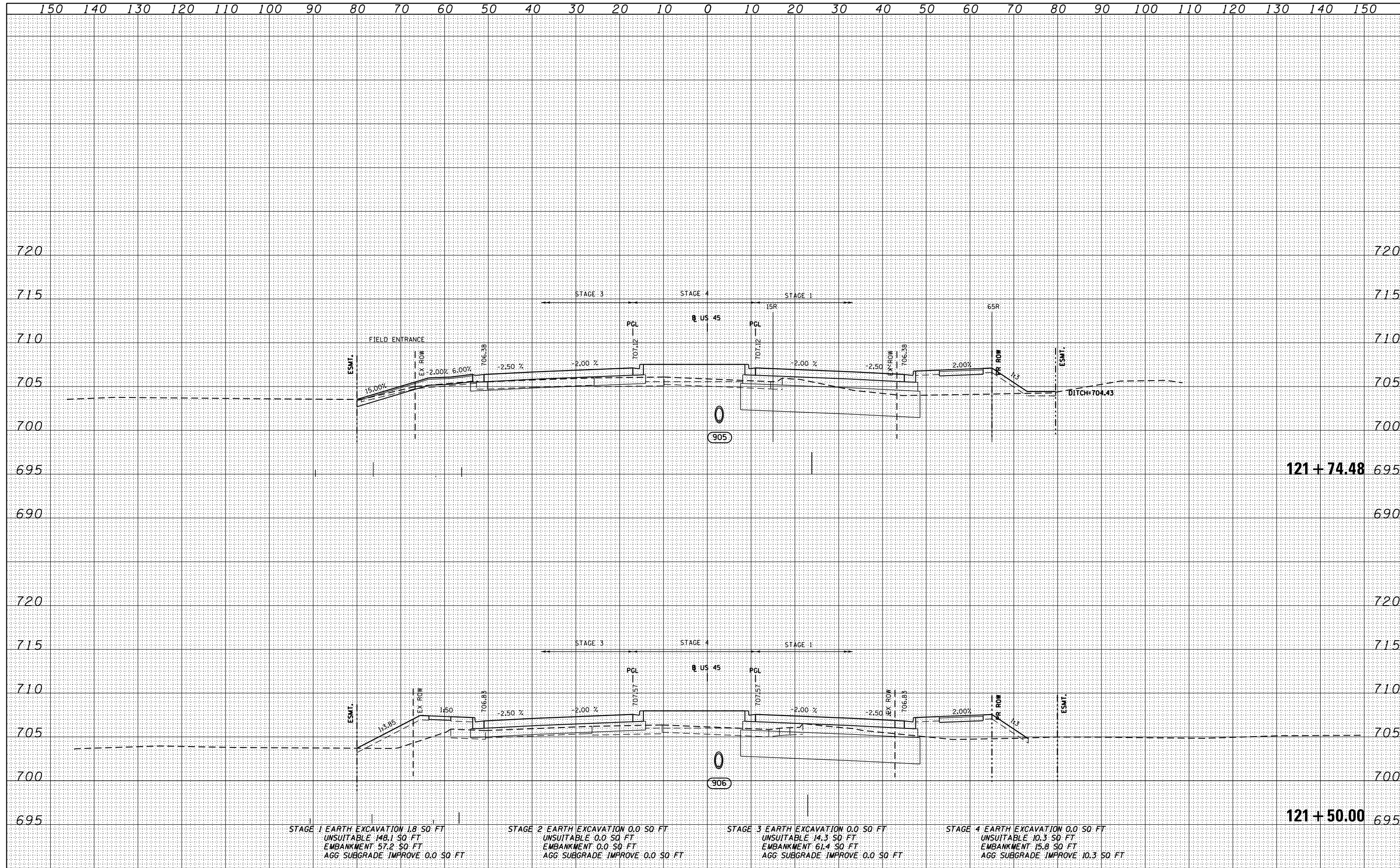
STAGE 1 EARTH EXCAVATION 10.2 SO FT UNSUITABLE 113.8 SO FT EMBANKMENT 68.3 SO FT AGG SUBGRADE IMPROVE 0.0 SO FT	STAGE 2 EARTH EXCAVATION 0.0 SO FT UNSUITABLE 0.0 SO FT EMBANKMENT 0.0 SO FT AGG SUBGRADE IMPROVE 0.0 SO FT	STAGE 3 EARTH EXCAVATION 0.0 SO FT UNSUITABLE 9.6 SO FT EMBANKMENT 55.0 SO FT AGG SUBGRADE IMPROVE 0.0 SO FT	STAGE 4 EARTH EXCAVATION 0.0 SO FT UNSUITABLE 10.3 SO FT EMBANKMENT 24.1 SO FT AGG SUBGRADE IMPROVE 10.3 SO FT
STAGE 1 EARTH EXCAVATION 0.5 SO FT UNSUITABLE 30.5 SO FT EMBANKMENT 84.8 SO FT AGG SUBGRADE IMPROVE 0.0 SO FT	STAGE 2 EARTH EXCAVATION 0.0 SO FT UNSUITABLE 0.0 SO FT EMBANKMENT 0.3 SO FT AGG SUBGRADE IMPROVE 0.0 SO FT	STAGE 3 EARTH EXCAVATION 0.0 SO FT UNSUITABLE 8.4 SO FT EMBANKMENT 55.9 SO FT AGG SUBGRADE IMPROVE 0.0 SO FT	STAGE 4 EARTH EXCAVATION 0.0 SO FT UNSUITABLE 0.0 SO FT EMBANKMENT 32.2 SO FT AGG SUBGRADE IMPROVE 0.0 SO FT

FILE NAME = D160F05-SHT-XSST01.dgn	USER NAME = Anthony.Plutz	DESIGNED - BFH	REVISD -	STATE OF ILLINOIS DEPARTMENT OF TRANSPORTATION	US 55 CROSS SECTIONS			F.A.P. RTE. 330	SECTION 103R-3	COUNTY COOK	TOTAL SHEETS 932	SHEET NO. 836
PLOT SCALE = 20.0000' / in.	CHECKED - EUG	REVISD -	REVISD -		SCALE: 1"=10'H/1"=5'	SHEET NO. 99 OF 147 SHEETS	STA. 120+50.00 TO STA. 121+10.00	XS-US45-99		CONTRACT NO. 60F05	ILLINOIS FED. AID PROJECT	
PLOT DATE = 3/9/2013	DATE - 03/13/13	REVISD -	REVISD -									

DATE	
BY	
SURVEYED	
PLOTTED	
TEMPLATE	
AREAS	
AREAS CHECKED	
NO.	

DATE	
BY	
SURVEYED	
PLOTTED	
TEMPLATE	
AREAS	
AREAS CHECKED	
NO.	

100 S. WACKER DR.
 CHICAGO, IL 60606
 TEL (312) 939-1000
 FAX (312) 939-4198



STAGE 1 EARTH EXCAVATION 1.8 SO FT
 UNSUITABLE 148.1 SO FT
 EMBANKMENT 57.2 SO FT
 AGG. SUBGRADE IMPROVE 0.0 SO FT

STAGE 2 EARTH EXCAVATION 0.0 SO FT
 UNSUITABLE 0.0 SO FT
 EMBANKMENT 0.0 SO FT
 AGG. SUBGRADE IMPROVE 0.0 SO FT

STAGE 3 EARTH EXCAVATION 0.0 SO FT
 UNSUITABLE 14.3 SO FT
 EMBANKMENT 61.4 SO FT
 AGG. SUBGRADE IMPROVE 0.0 SO FT

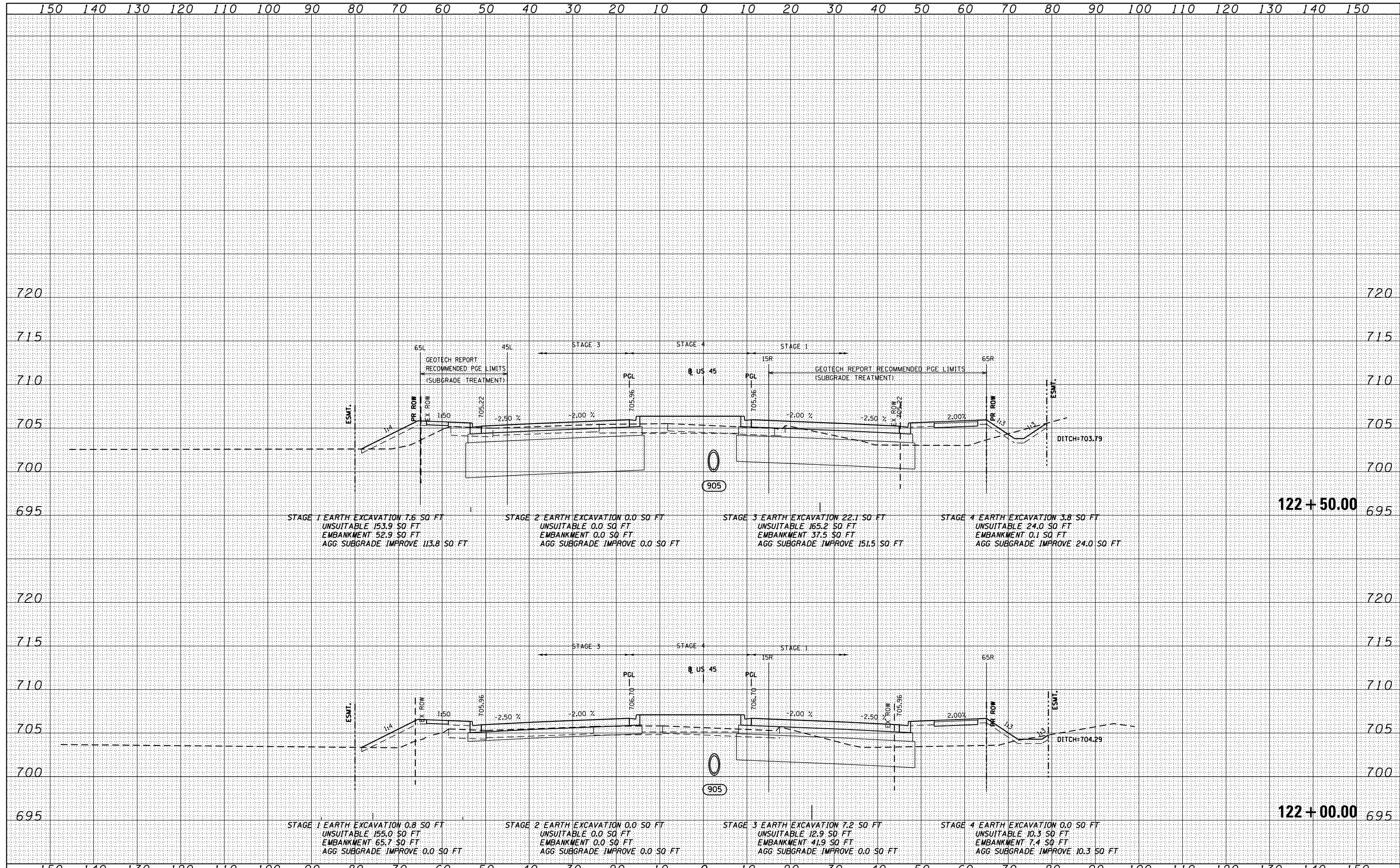
STAGE 4 EARTH EXCAVATION 0.0 SO FT
 UNSUITABLE 10.3 SO FT
 EMBANKMENT 15.8 SO FT
 AGG. SUBGRADE IMPROVE 10.3 SO FT

FILE NAME = D160F05-SHT-XSSHT01.dgn	USER NAME = Anthony.Plutz	DESIGNED - BFH	REVISIED -	STATE OF ILLINOIS DEPARTMENT OF TRANSPORTATION	US 45 CROSS SECTIONS SCALE: 1"=10'H; 1"=5'V SHEET NO. 100 OF 147 SHEETS STA. 121+50.00 TO STA. 121+74.48	F.A.P. RTE. 330	SECTION 103R-3	COUNTY COOK	TOTAL SHEETS 932	SHEET NO. 837	
PLOT SCALE = 20.0000' / in.	CHECKED - EJG	REVISIED -	XS-US45-100			CONTRACT NO. 60F05		ILLINOIS FED. AID PROJECT			
PLOT DATE = 3/9/2013	DATE - 03/13/13	REVISIED -									

DATE	
BY	
SURVEYED	
PLOTTED	
TEMPLATE	
NOTE BOOK	
AREAS CHECKED	
NO.	

DATE	
BY	
SURVEYED	
PLOTTED	
TEMPLATE	
NOTE BOOK	
AREAS CHECKED	
NO.	

100 S. WACKER DR.
 SUITE 200
 CHICAGO, IL 60606
 TEL (312) 939-4000
 FAX (312) 939-4198

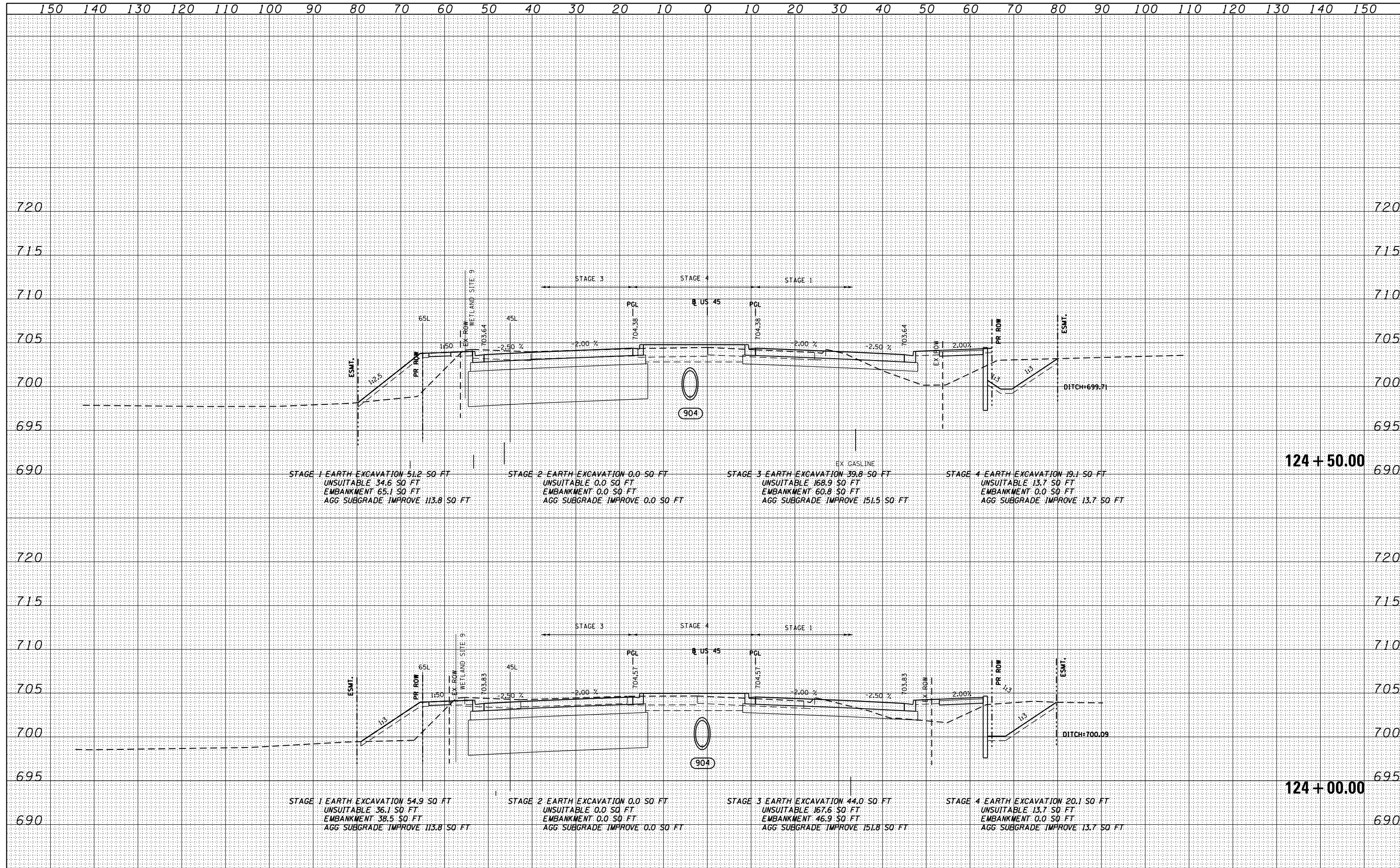


FILE NAME = D160F05-SHT-XSST01.dgn	USER NAME = Anthony.Plutz	DESIGNED - BFH	REVISOR -	STATE OF ILLINOIS DEPARTMENT OF TRANSPORTATION US 55 CROSS SECTIONS SCALE: 1"=10'H; 1"=5' V SHEET NO. 101 OF 147 SHEETS STA. 122+00.00 TO STA. 122+50.00	F.A.P. RTE. 330	SECTION 103R-3	COUNTY COOK	TOTAL SHEETS 932	SHEET NO. 838
	PLOT SCALE = 20.0000' / in.	CHECKED - E.JG	REVISOR -		XS-US45-101		CONTRACT NO. 60F05		
	PLOT DATE = 3/9/2013	DATE - 03/13/13	REVISOR -		ILLINOIS FED. AID PROJECT				

DATE	
BY	
FINISHED	
NO. OF SHEETS	
DATE	
BY	
FINISHED	
NO. OF SHEETS	
DATE	
BY	
FINISHED	
NO. OF SHEETS	

DATE	
BY	
FINISHED	
NO. OF SHEETS	
DATE	
BY	
FINISHED	
NO. OF SHEETS	
DATE	
BY	
FINISHED	
NO. OF SHEETS	

100 S. WACKER DR.
 CHICAGO, IL 60606
 TEL: (312) 939-1000
 FAX: (312) 939-4198

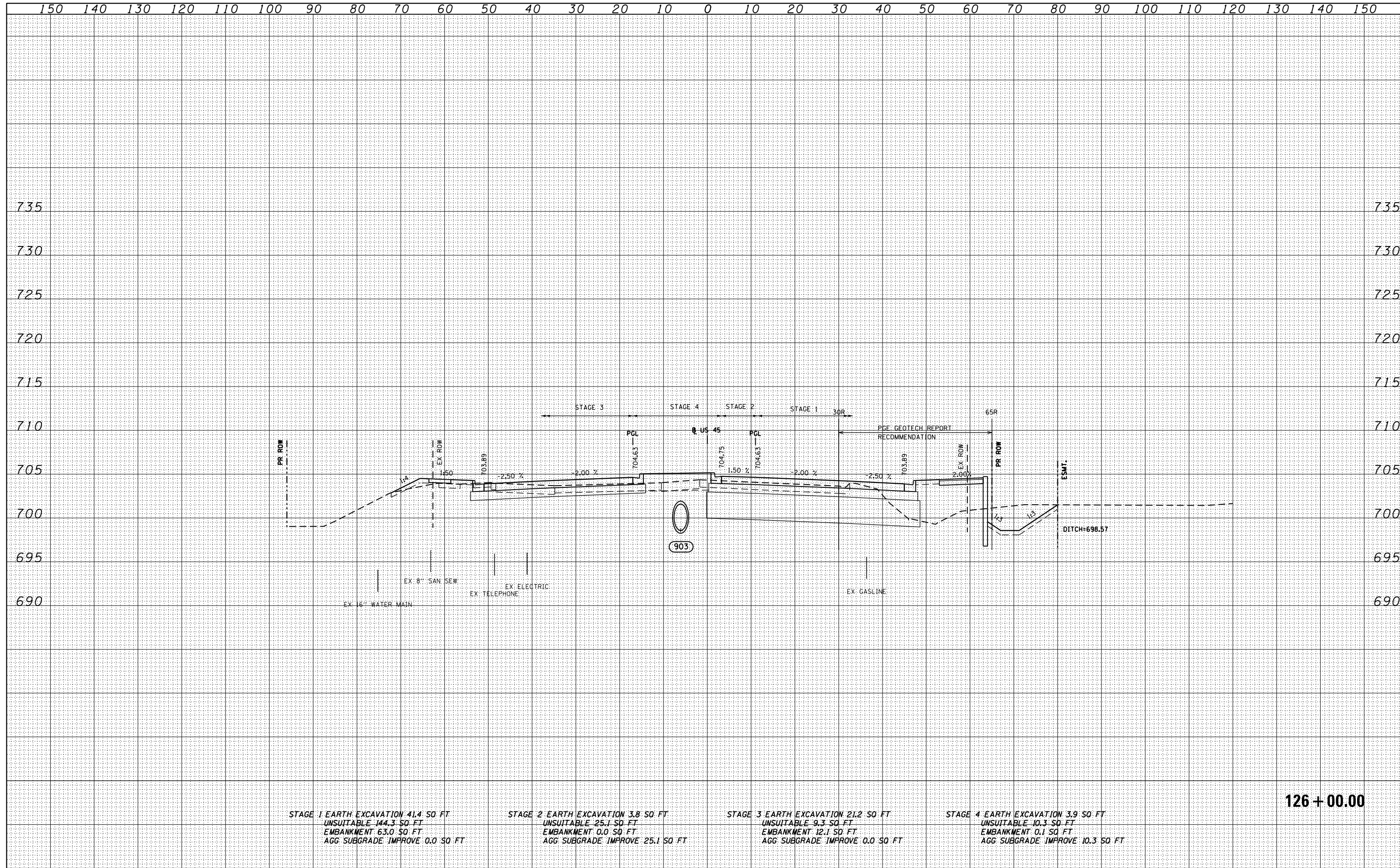


FILE NAME = D160F05-SHT-XSST01.dgn	USER NAME = Anthony.Plutz	DESIGNED - BFH	REVISOR -	STATE OF ILLINOIS DEPARTMENT OF TRANSPORTATION	US 45 CROSS SECTIONS SCALE: 1"=10'H; 1"=5'	F.A.P. RTE. 330	SECTION 103R-3	COUNTY COOK	TOTAL SHEETS 932	SHEET NO. 840
PLOT SCALE = 20.0000' / in.	CHECKED - EJG	REVISOR -	XS-US45-103			CONTRACT NO. 60F05				
PLOT DATE = 3/9/2013	DATE - 03/13/13	REVISOR -	SHEET NO. 103 OF 147 SHEETS STA. 124+00.00 TO STA. 124+50.00							
ILLINOIS FED. AID PROJECT										

DATE	
BY	
SURVEYED	
PLOTTED	
TEMPLATE	
AREAS	
CHECKED	
FINISH	
NO.	

DATE	
BY	
SURVEYED	
PLOTTED	
TEMPLATE	
AREAS	
CHECKED	
ORIGINAL	
NO.	

100 S. WACKER DR.
 CHICAGO, IL 60606
 TEL (312) 939-1000
 FAX (312) 939-4198



STAGE 1 EARTH EXCAVATION 41.4 SQ FT
 UNSUITABLE 144.3 SQ FT
 EMBANKMENT 63.0 SQ FT
 AGG SUBGRADE IMPROVE 0.0 SQ FT

STAGE 2 EARTH EXCAVATION 3.8 SQ FT
 UNSUITABLE 25.1 SQ FT
 EMBANKMENT 0.0 SQ FT
 AGG SUBGRADE IMPROVE 25.1 SQ FT

STAGE 3 EARTH EXCAVATION 21.2 SQ FT
 UNSUITABLE 9.3 SQ FT
 EMBANKMENT 12.1 SQ FT
 AGG SUBGRADE IMPROVE 0.0 SQ FT

STAGE 4 EARTH EXCAVATION 3.9 SQ FT
 UNSUITABLE 10.3 SQ FT
 EMBANKMENT 0.1 SQ FT
 AGG SUBGRADE IMPROVE 10.3 SQ FT

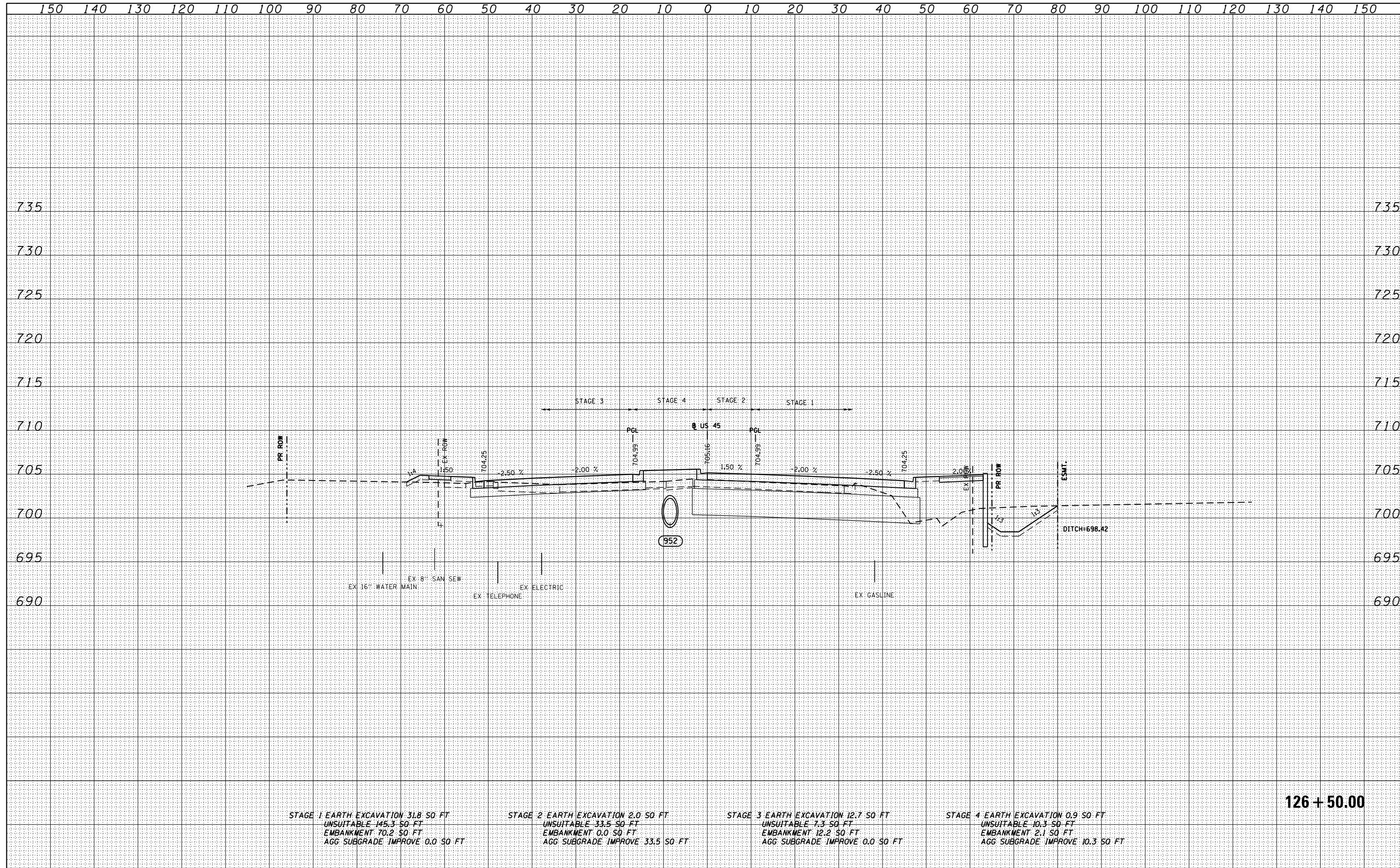
126 + 00.00

FILE NAME = D160F05-SHT-XSST01.dgn	USER NAME = Anthony.Plutz	DESIGNED - BFH	REVISD -	STATE OF ILLINOIS DEPARTMENT OF TRANSPORTATION	US 55 CROSS SECTIONS -			F.A.P. RTE. 330	SECTION 103R-3	COUNTY COOK	TOTAL SHEETS 932	SHEET NO. 842
PLOT SCALE = 20.0000' / in.	CHECKED - EUG	REVISD -	SCALE: 1"=10'H; 1"=5'V					SHEET NO. 105 OF 147 SHEETS	STA. 126+00.00	TO STA. 126+00.00	CONTRACT NO. 60F05	
PLOT DATE = 3/9/2013	DATE - 03/13/13	REVISD -	ILLINOIS FED. AID PROJECT									

DATE	
BY	
FINISHED	
PLOTTED	
TEMPLATE	
AREAS	
CHECKED	
NO.	

DATE	
BY	
ORIGINAL	
SURVEY	
NOTE BOOK	
AREAS	
CHECKED	
NO.	

100 SWACKER DR.
 CHICAGO, IL 60606
 TEL (312) 939-1000
 FAX (312) 939-4198



STAGE 1 EARTH EXCAVATION 31.8 SQ FT
 UNSUITABLE 145.3 SQ FT
 EMBANKMENT 70.2 SQ FT
 AGG SUBGRADE IMPROVE 0.0 SQ FT

STAGE 2 EARTH EXCAVATION 2.0 SQ FT
 UNSUITABLE 33.5 SQ FT
 EMBANKMENT 0.0 SQ FT
 AGG SUBGRADE IMPROVE 33.5 SQ FT

STAGE 3 EARTH EXCAVATION 12.7 SQ FT
 UNSUITABLE 7.3 SQ FT
 EMBANKMENT 12.2 SQ FT
 AGG SUBGRADE IMPROVE 0.0 SQ FT

STAGE 4 EARTH EXCAVATION 0.9 SQ FT
 UNSUITABLE 10.3 SQ FT
 EMBANKMENT 2.1 SQ FT
 AGG SUBGRADE IMPROVE 10.3 SQ FT

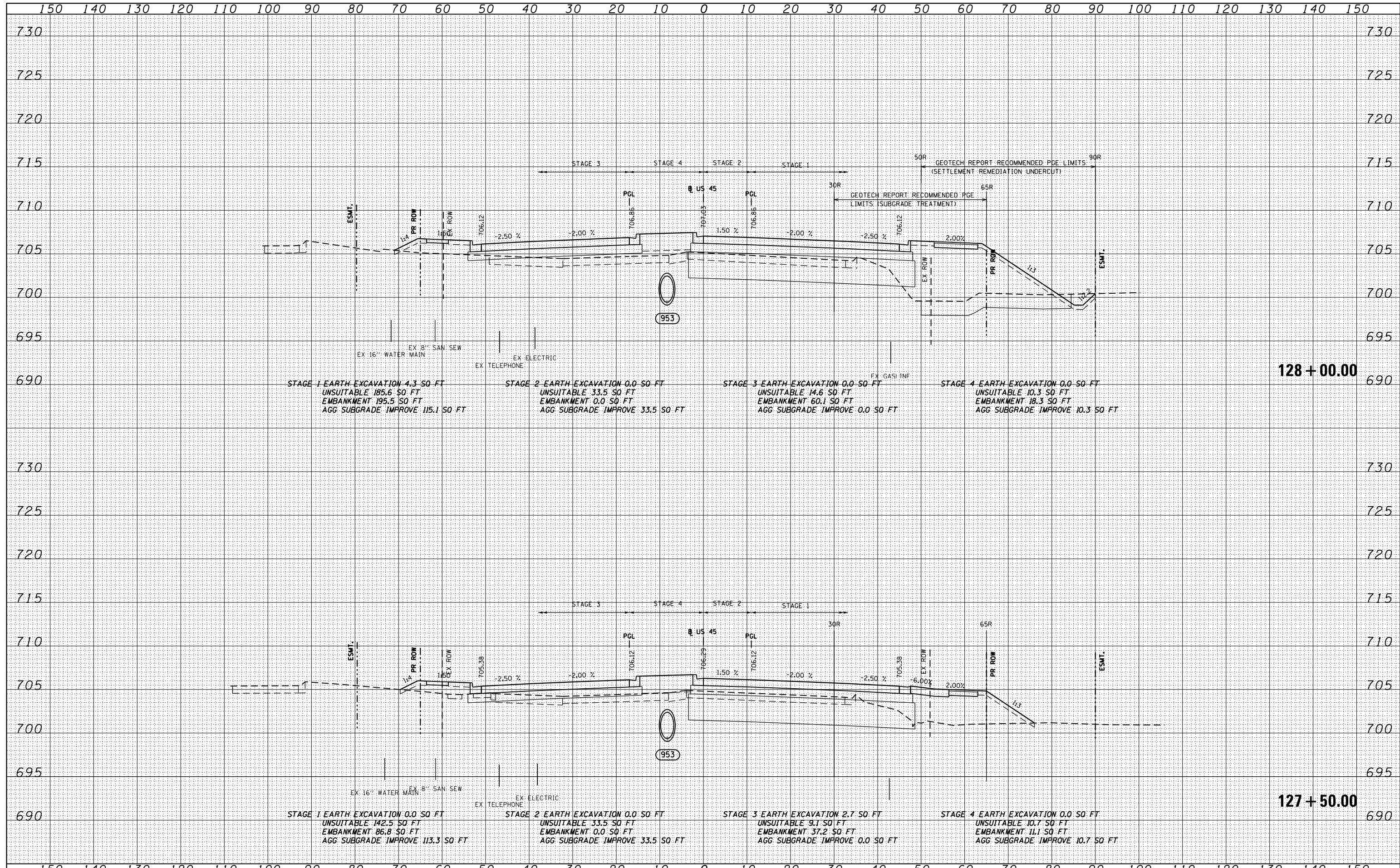
126+50.00

FILE NAME = D160F05-SHT-XSST01.dgn	USER NAME = Anthony.Plutz	DESIGNED - BFH	REVISD -	STATE OF ILLINOIS DEPARTMENT OF TRANSPORTATION US 45 CROSS SECTIONS SCALE: 1"=10'H; 1"=5' V SHEET NO. 107 OF 147 SHEETS STA. 126+50.00 TO STA. 126+50.00	F.A.P. RTE. 330	SECTION 103R-3	COUNTY COOK	TOTAL SHEETS 932	SHEET NO. 844
	PLOT SCALE = 20.0000' / in.	CHECKED - E.JG	REVISD -		XS-US45-107		CONTRACT NO. 60F05		
	PLOT DATE = 3/9/2013	DATE - 03/13/13	REVISD -		ILLINOIS FED. AID PROJECT				

DATE	
BY	
FINISHED SURVEY	
PLOTTED	
TEMPLATE	
NOTE BOOK	
AREAS CHECKED	

DATE	
BY	
ORIGINAL SURVEY	
PLOTTED	
TEMPLATE	
NOTE BOOK	
AREAS CHECKED	

100 S. WACKER DR.
 SUITE 200
 CHICAGO, IL 60606
 TEL (312) 939-1000
 FAX (312) 939-4198

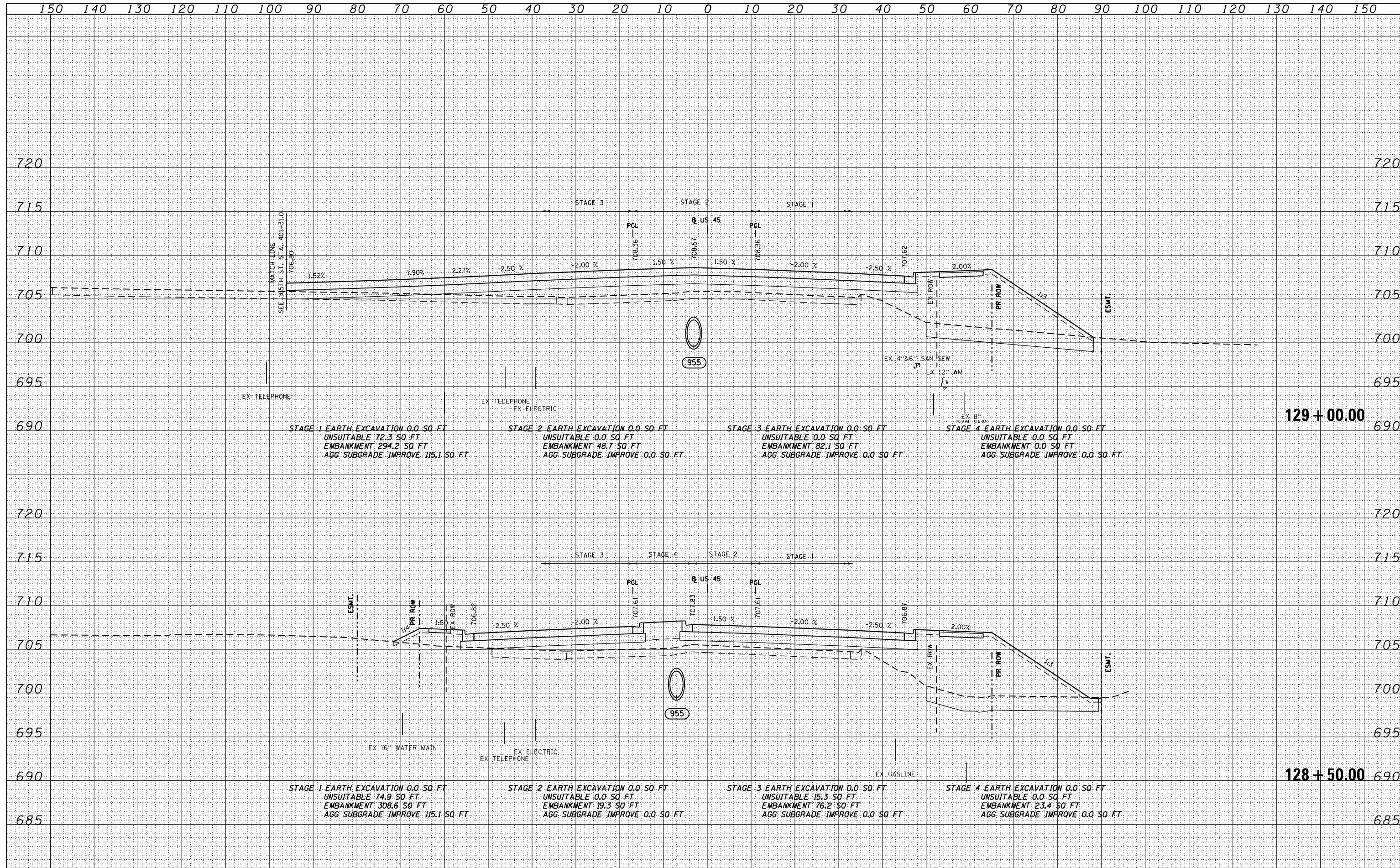


FILE NAME = D:\160F05-SHT-XSSHT01.dgn	USER NAME = Anthony.Plutz	DESIGNED - BFH	REVISD -	STATE OF ILLINOIS DEPARTMENT OF TRANSPORTATION	US 55 CROSS SECTIONS SCALE: 1"=10'H; 1"=5' V SHEET NO. 109 OF 147 SHEETS STA. 127+50.00 TO STA. 128+00.00			F.A.P. RTE. 330	SECTION 103R-3	COUNTY COOK	TOTAL SHEETS 932	SHEET NO. 846
PLOT SCALE = 20.0000' / in.	CHECKED - E.JG	REVISD -	CONTRACT NO. 60F05									
PLOT DATE = 3/9/2013	DATE - 03/13/13	REVISD -	ILLINOIS FED. AID PROJECT									

DATE	
BY	
FINISHED SURVEY	
PLOTTED	
TEMPLATE	
NOTE BOOK	
AREAS CHECKED	

DATE	
BY	
ORIGINAL SURVEY	
PLOTTED	
TEMPLATE	
NOTE BOOK	
AREAS CHECKED	

100 S. WACKER DR.
 CHICAGO, IL 60606
 TEL 312/939-1000
 FAX 312/939-4198

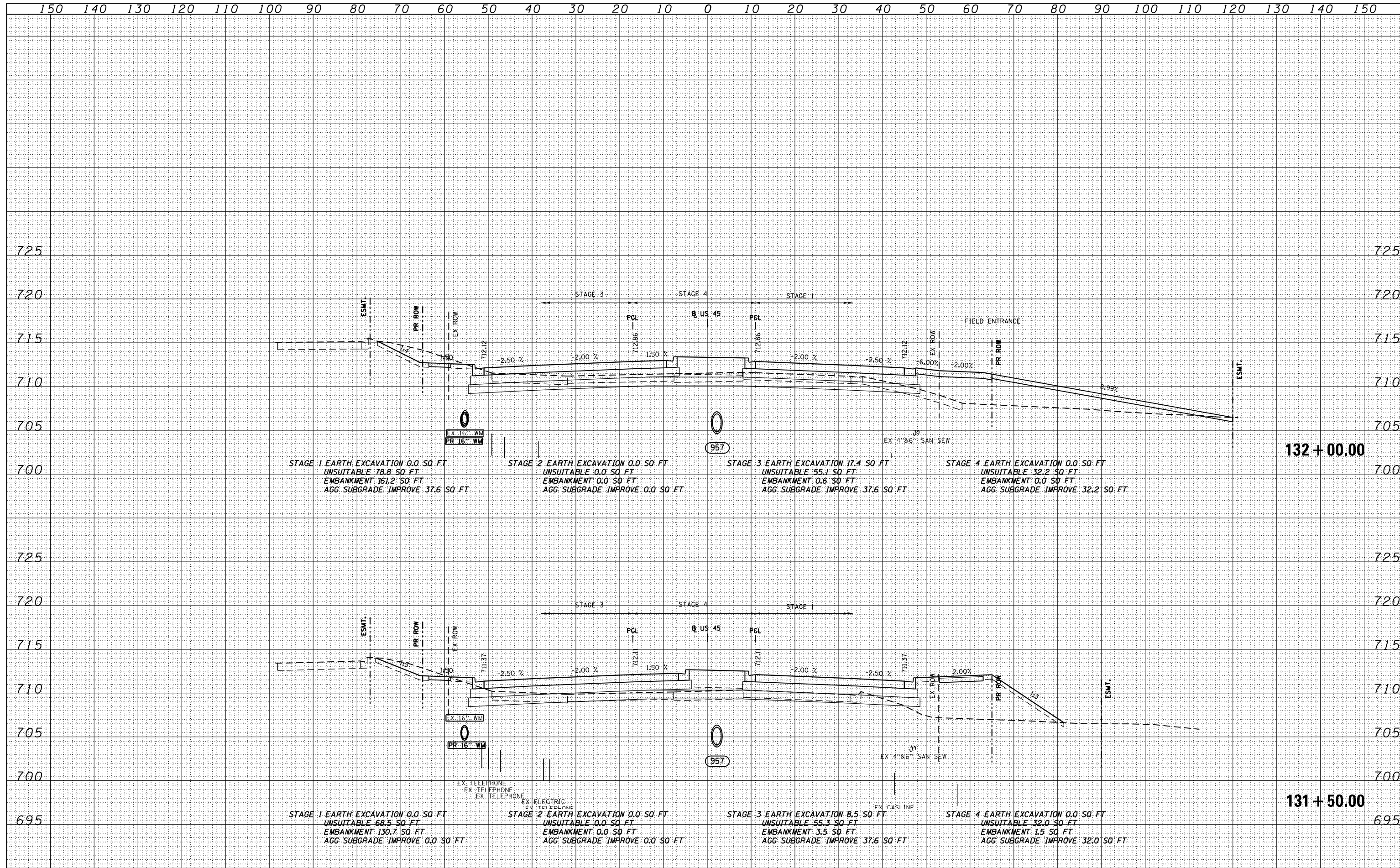


FILE NAME = D160F05-SHT-XSST01.dgn	USER NAME = Anthony.Plutz	DESIGNED - BFH	REVISD -	STATE OF ILLINOIS DEPARTMENT OF TRANSPORTATION US 55 CROSS SECTIONS SCALE: 1"=10'H; 1"=5' SHEET NO. 110 OF 147 SHEETS STA. 128+50.00 TO STA. 129+00.00	F.A.P. RTE. 330	SECTION 103R-3	COUNTY COOK	TOTAL SHEETS 932	SHEET NO. 847	
		DRAWN - BFH	REVISD -		XS-US45-110		CONTRACT NO. 60F05			
		CHECKED - EJG	REVISD -		ILLINOIS FED. AID PROJECT					
		DATE - 03/13/13	REVISD -							

DATE	
BY	
FINISHED SURVEY	
PLOTTED	
TEMPLATE	
NOTE BOOK	
AREAS CHECKED	

DATE	
BY	
ORIGINAL SURVEY	
PLOTTED	
TEMPLATE	
NOTE BOOK	
AREAS CHECKED	

100 S. WACKER DR.
 CHICAGO, IL 60606
 TEL (312) 939-1000
 FAX (312) 939-4198

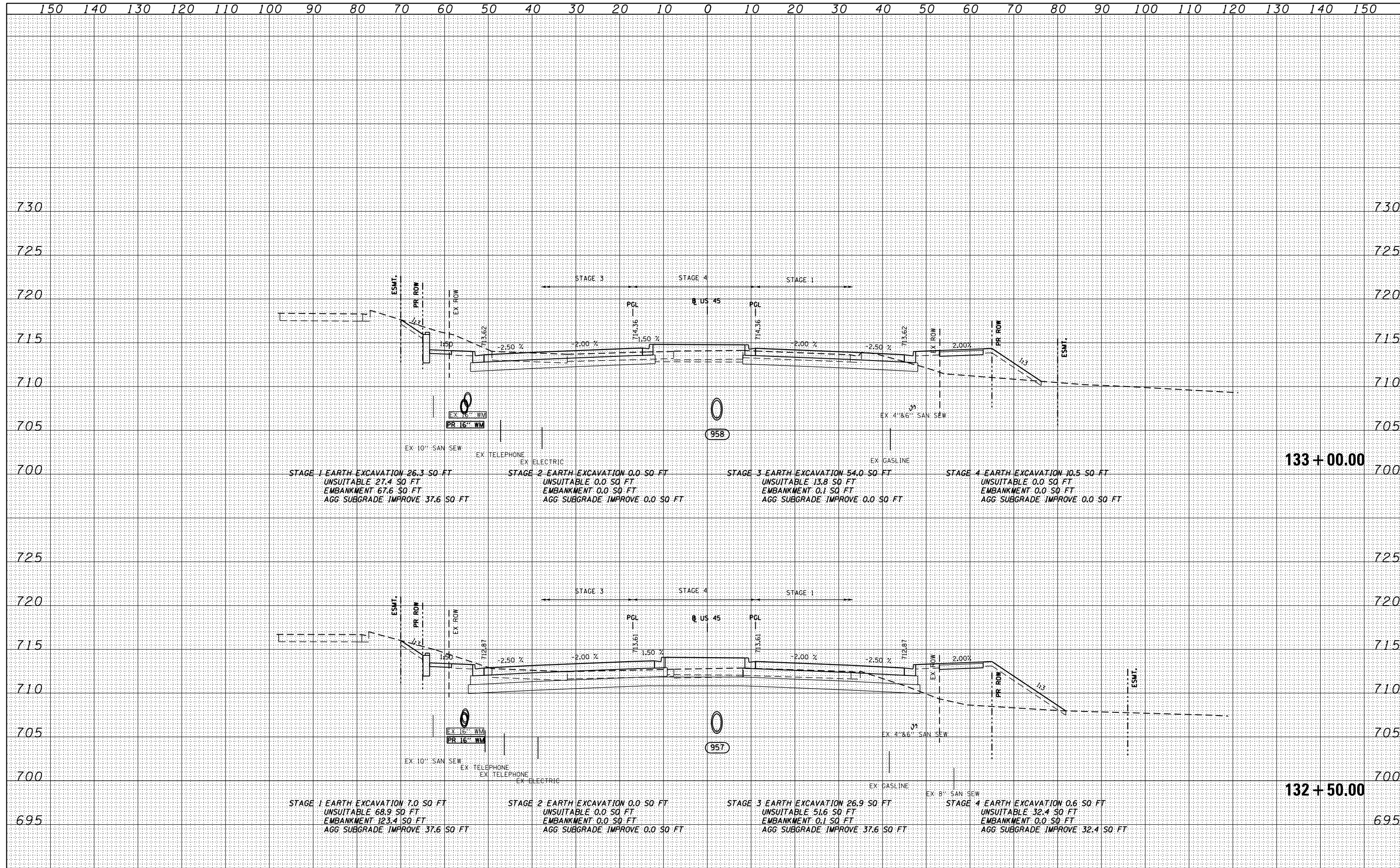


FILE NAME = D160F05-SHT-XSST01.dgn	USER NAME = Anthony.Plutz	DESIGNED - BFH	REVISED -	STATE OF ILLINOIS DEPARTMENT OF TRANSPORTATION	US 51 CROSS SECTIONS SCALE: 1"=10'H 1"=5'V SHEET NO. 113 OF 147 SHEETS STA. 131+50.00 TO STA. 132+00.00			F.A.P. RTE. 330	SECTION 103R-3	COUNTY COOK	TOTAL SHEETS 932	SHEET NO. 850
PLOT SCALE = 20.0000" / in.	CHECKED - EUG	REVISED -	XS-US45-113					CONTRACT NO. 60F05				
PLOT DATE = 3/9/2013	DATE - 03/13/13	REVISED -	ILLINOIS FED. AID PROJECT									

DATE	
BY	
FINISHED	
NO. OF SHEETS	
DATE	
BY	
FINISHED	
NO. OF SHEETS	
DATE	
BY	
FINISHED	
NO. OF SHEETS	

DATE	
BY	
FINISHED	
NO. OF SHEETS	
DATE	
BY	
FINISHED	
NO. OF SHEETS	
DATE	
BY	
FINISHED	
NO. OF SHEETS	

100 S. WACKER DR.
 CHICAGO, IL 60606
 TEL: (312) 939-4000
 FAX: (312) 939-4098

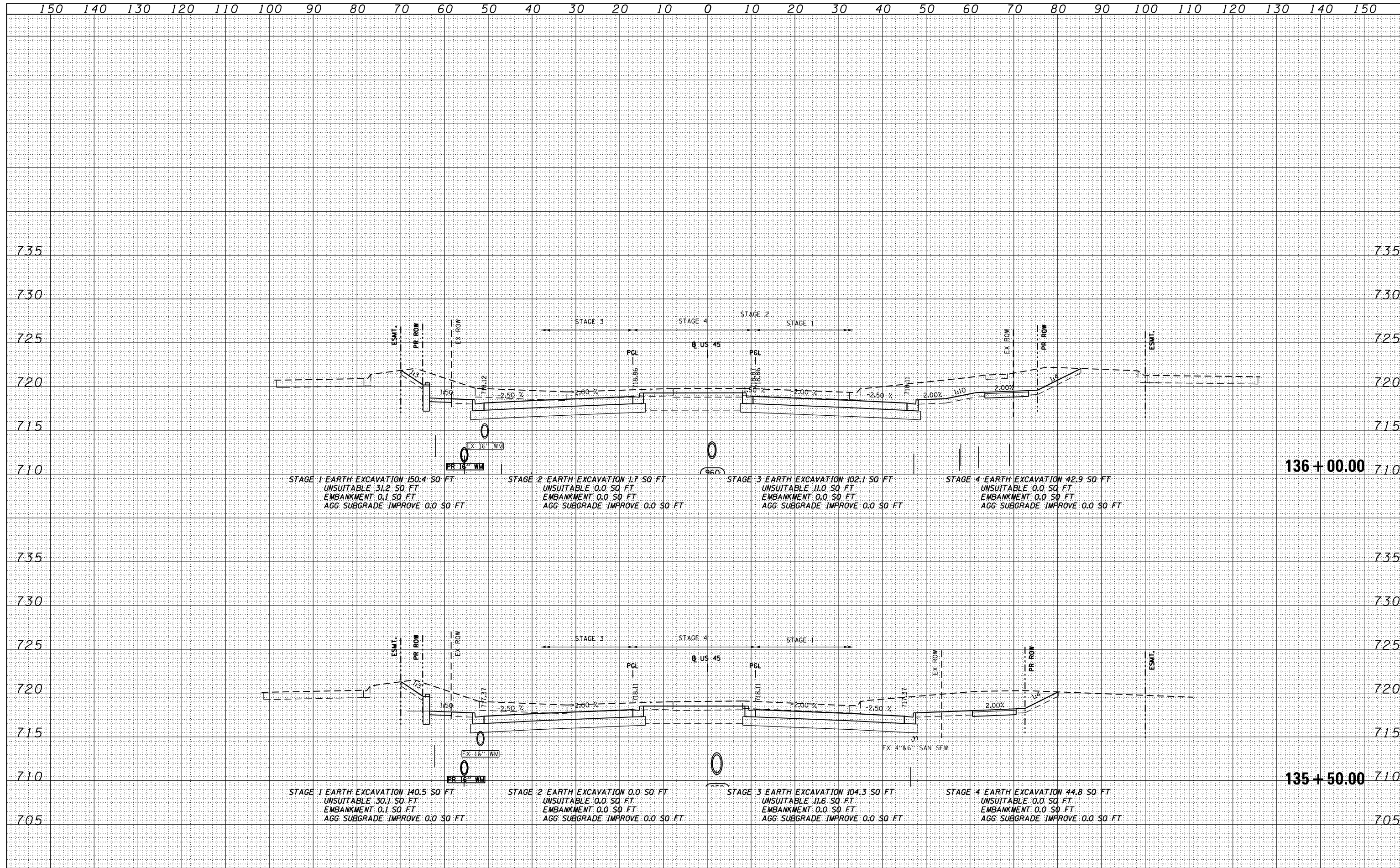


FILE NAME = D:\160F05-SHT-XSST01.dgn	USER NAME = Anthony.Plutz	DESIGNED - BFH	REVISED -	STATE OF ILLINOIS DEPARTMENT OF TRANSPORTATION	US 45 CROSS SECTIONS			F.A.P. RTE. 330	SECTION 103R-3	COUNTY COOK	TOTAL SHEETS 932	SHEET NO. 851	
	PLOT SCALE = 20.0000' / in.	CHECKED - EJG	REVISED -		SCALE: 1"=10'H, 1"=5'V			SHEET NO. 114 OF 147 SHEETS		STA. 132+50.00 TO STA. 133+00.00		CONTRACT NO. 60F05	
	PLOT DATE = 3/9/2013	DATE - 03/13/13	REVISED -		ILLINOIS FED. AID PROJECT								

DATE	
BY	
SURVEYED	
PLOTTED	
TEMPLATE	
AREAS	
AREAS CHECKED	
NO.	

DATE	
BY	
SURVEYED	
PLOTTED	
TEMPLATE	
AREAS	
AREAS CHECKED	
NO.	

100 S. WACKER DR.
 CHICAGO, IL 60606
 TEL 312/939-1000
 FAX 312/939-4198



FILE NAME = D160F05-SHT-XSST01.dgn

USER NAME = Anthony.Plutz	DESIGNED - BFH	REVISED -
	DRAWN - BFH	REVISED -
PLOT SCALE = 20.0000' / in.	CHECKED - EUG	REVISED -
PLOT DATE = 3/9/2013	DATE - 03/13/13	REVISED -

STATE OF ILLINOIS
 DEPARTMENT OF TRANSPORTATION


US 45 CROSS SECTIONS
 SCALE: 1"=10'H; 1"=5' V SHEET NO. 117 OF 147 SHEETS STA. 135+50.00 TO STA. 136+00.00

F.A.P. RTE.	SECTION	COUNTY	TOTAL SHEETS	SHEET NO.
330	103R-3	COOK	932	854
XS-US45-117			CONTRACT NO. 60F05	
ILLINOIS FED. AID PROJECT				

DATE	
BY	
FINISHED SURVEY	
PLOTTED	
NOTE BOOK	
AREAS CHECKED	

DATE	
BY	
ORIGINAL SURVEY	
PLOTTED	
NOTE BOOK	
AREAS CHECKED	

100 S. WACKER DR.
 SUITE 200
 CHICAGO, IL 60606
 TEL (312) 939-1000
 FAX (312) 939-4198

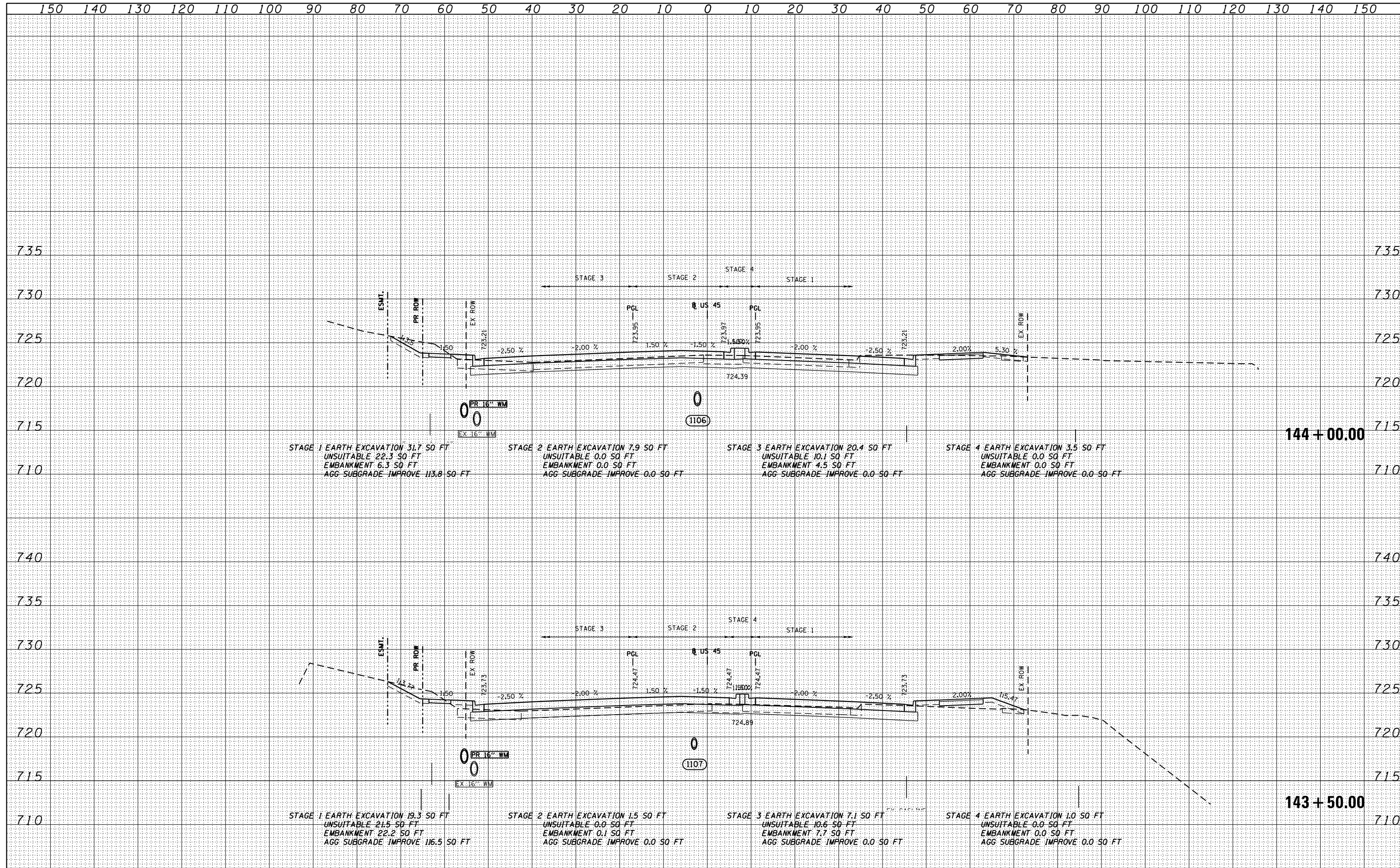


FILE NAME = D160F05-SHT-XSST01.dgn	USER NAME = Anthony.Plutz	DESIGNED - BFH	REVISED -	STATE OF ILLINOIS DEPARTMENT OF TRANSPORTATION US 55 CROSS SECTIONS SCALE: 1"=10'H; 1"=5' V SHEET NO. 118 OF 147 SHEETS STA. 136+50.00 TO STA. 137+50.00	F.A.P. RTE. 330	SECTION 103R-3	COUNTY COOK	TOTAL SHEETS 932	SHEET NO. 855
PLOT SCALE = 20.0000' / in.	CHECKED - EJG	REVISIED -	XS-US45-118		CONTRACT NO. 60F05		ILLINOIS FED. AID PROJECT		
PLOT DATE = 3/9/2013	DATE - 03/13/13	REVISIED -							

DATE	
BY	
FINISHED SURVEY	
PLOTTED	
NOTE BOOK	
AREAS CHECKED	

DATE	
BY	
ORIGINAL SURVEY	
PLOTTED	
NOTE BOOK	
AREAS CHECKED	

100 SWACKER DR.
 CHICAGO, IL 60606
 TEL (312) 939-4000
 FAX (312) 939-4098




FILE NAME = D160F05-SHT-XSST01.dgn	USER NAME = Anthony.Plutz	DESIGNED - BFH	REVISIED -	STATE OF ILLINOIS DEPARTMENT OF TRANSPORTATION	US 55 CROSS SECTIONS			F.A.P. RTE. 330	SECTION 103R-3	COUNTY COOK	TOTAL SHEETS 932	SHEET NO. 861
	PLOT SCALE = 20.0000' / in.	CHECKED - E.JG	REVISIED -		SCALE: 1"=10'H; 1"=5'V			XS-US45-124		CONTRACT NO. 60F05		
	PLOT DATE = 3/9/2013	DATE - 03/13/13	REVISIED -		SHEET NO. 124 OF 147 SHEETS			STA. 143+50.00 TO STA. 144+00.00		ILLINOIS FED. AID PROJECT		

DATE	
BY	
FINAL SURVEY	SURVEYED
NOTE BOOK	PLOTTED
NO.	TEMPLATE
	AREAS CHECKED

DATE	
BY	
ORIGINAL SURVEY	SURVEYED
NOTE BOOK	PLOTTED
NO.	TEMPLATE
	AREAS CHECKED

100 S. WACKER DR.
 SUITE 200
 CHICAGO, IL 60606
 TEL (312) 939-1000
 FAX (312) 939-4198




FILE NAME = D160F05-SHT-XSST01.dgn	USER NAME = Anthony.Plutz	DESIGNED - BFH	REVISD -	STATE OF ILLINOIS DEPARTMENT OF TRANSPORTATION	US 54 CROSS SECTIONS SCALE: 1"=10'H 1"=5'V SHEET NO. 125 OF 147 SHEETS STA. 144+50.00 TO STA. 145+50.00			
		DRAWN - BFH	REVISD -					
		CHECKED - EUG	REVISD -					
		DATE - 03/13/13	REVISD -					
				F.A.P. RTE.	SECTION	COUNTY	TOTAL SHEETS	SHEET NO.
				330	103R-3	COOK	932	862
				XS-US45-125		CONTRACT NO. 60F05		
				ILLINOIS FED. AID PROJECT				

DATE	
BY	
FINISHED SURVEY	
PLOTTED	
TEMPLATE	
AREAS	
CHECKED	
NO.	

DATE	
BY	
ORIGINAL SURVEY	
PLOTTED	
TEMPLATE	
AREAS	
CHECKED	
NO.	

100 S. WACKER DR.
 CHICAGO, IL 60606
 TEL 312-939-1000
 FAX 312-939-4198

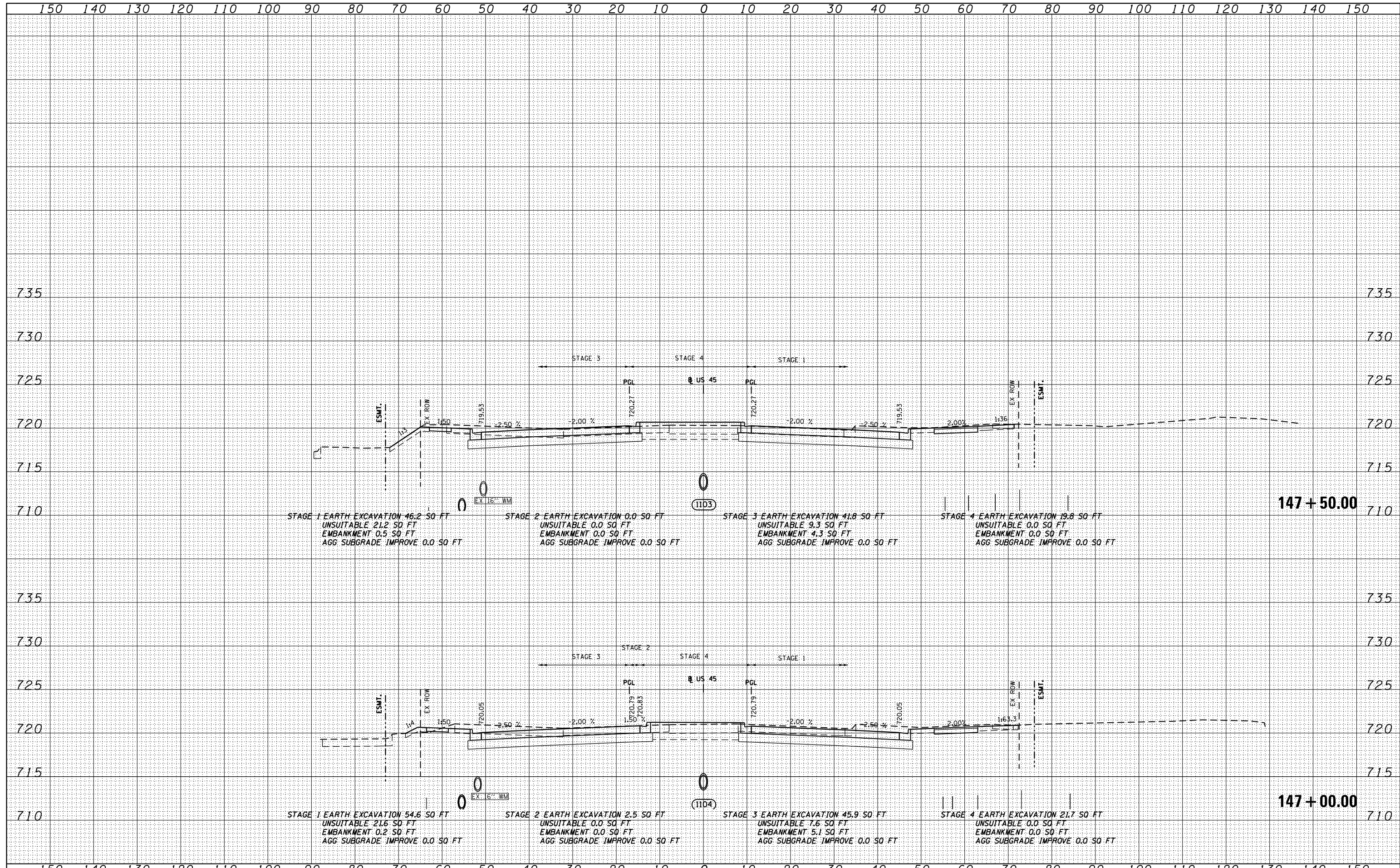


FILE NAME = D160F05-SHT-XSST01.dgn	USER NAME = Anthony.Plutz	DESIGNED - BFH	REVISED -	STATE OF ILLINOIS DEPARTMENT OF TRANSPORTATION	US 5 CROSS SECTIONS		F.A.P. R.T.E. 330	SECTION 103R-3	COUNTY COOK	TOTAL SHEETS 932	SHEET NO. 863	
PLOT SCALE = 20.0000' / in.	CHECKED - E.J.G.	REVISIED -	REVISIED -		SCALE: 1"=10'H/1"=5'	SHEET NO. 126 OF 147 SHEETS	STA. 145+64.72 TO STA. 146+50.00	XS-US45-126		CONTRACT NO. 60F05	ILLINOIS FED. AID PROJECT	
PLOT DATE = 3/9/2013	DATE - 03/13/13	REVISIED -	REVISIED -									

DATE	
BY	
SURVEYED	
PLOTTED	
TEMPLATE	
AREAS	
AREAS CHECKED	
FINAL SURVEY	
NOTE BOOK	
NO.	

DATE	
BY	
SURVEYED	
PLOTTED	
TEMPLATE	
AREAS	
AREAS CHECKED	
ORIGINAL SURVEY	
NOTE BOOK	
NO.	

100 S. WACKER DR.
 SUITE 200
 CHICAGO, IL 60606
 TEL 312/939-1000
 FAX 312/939-4198

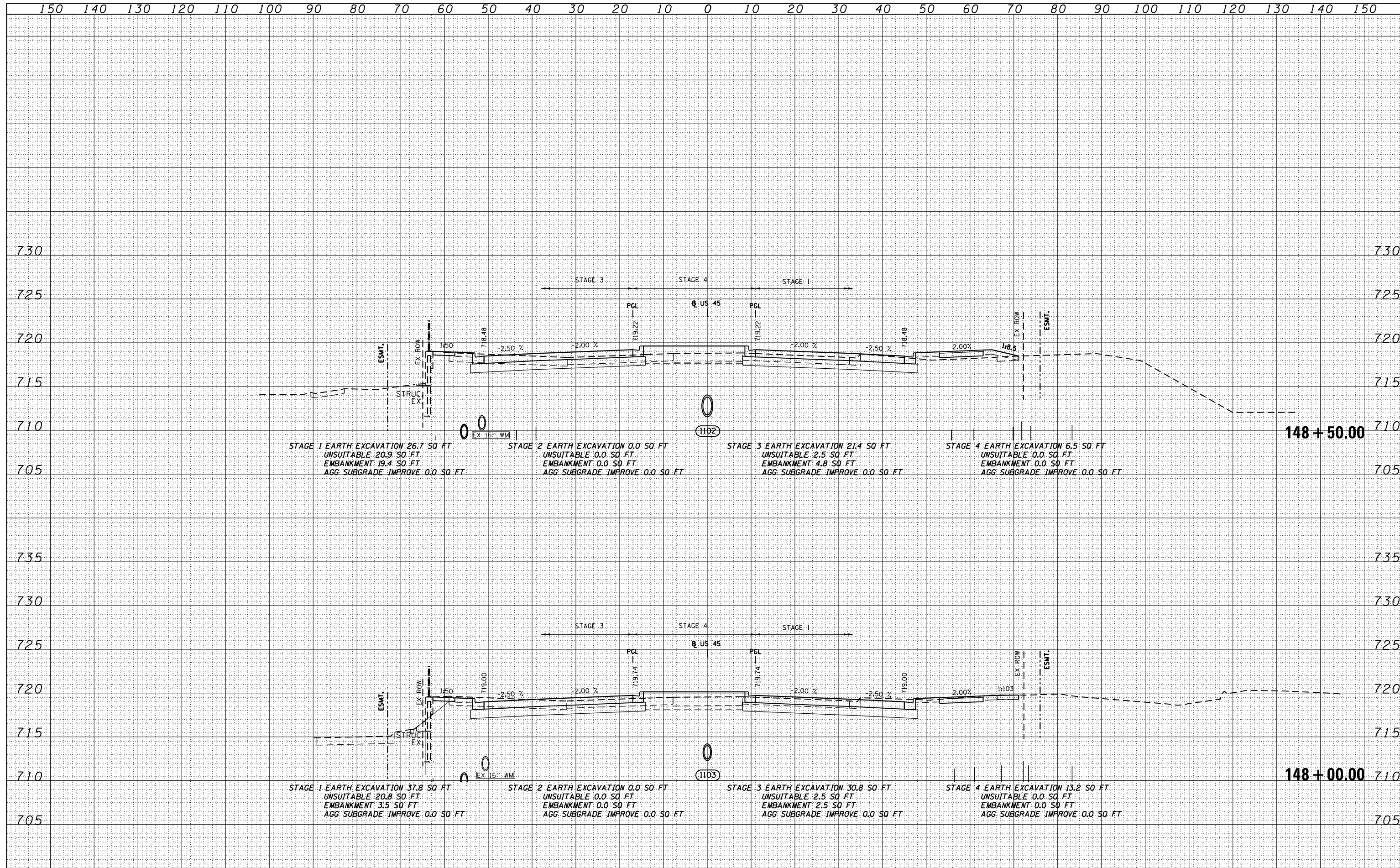


FILE NAME = D160F05-SHT-XSST01.dgn	USER NAME = Anthony.Plutz	DESIGNED - BFH	REVISIED -	STATE OF ILLINOIS DEPARTMENT OF TRANSPORTATION	US 45 CROSS SECTIONS SCALE: 1"=10'H; 1"=5' SHEET NO. 127 OF 147 SHEETS STA. 147+00.00 TO STA. 147+50.00			F.A.P. RTE. 330	SECTION 103R-3	COUNTY COOK	TOTAL SHEETS 932	SHEET NO. 864
PLOT SCALE = 20.0000" / in.	CHECKED - EUG	REVISIED -	XS-US45-127					CONTRACT NO. 60F05				
PLOT DATE = 3/9/2013	DATE - 03/13/13	REVISIED -	ILLINOIS FED. AID PROJECT									

DATE	
BY	
FINISHED SURVEY	
PLOTTED	
NOTE BOOK	
AREAS CHECKED	

DATE	
BY	
ORIGINAL SURVEY	
PLOTTED	
NOTE BOOK	
AREAS CHECKED	

100 S. WACKER DR.
 CHICAGO, IL 60606
 TEL 312/939-0000
 FAX 312/939-0198

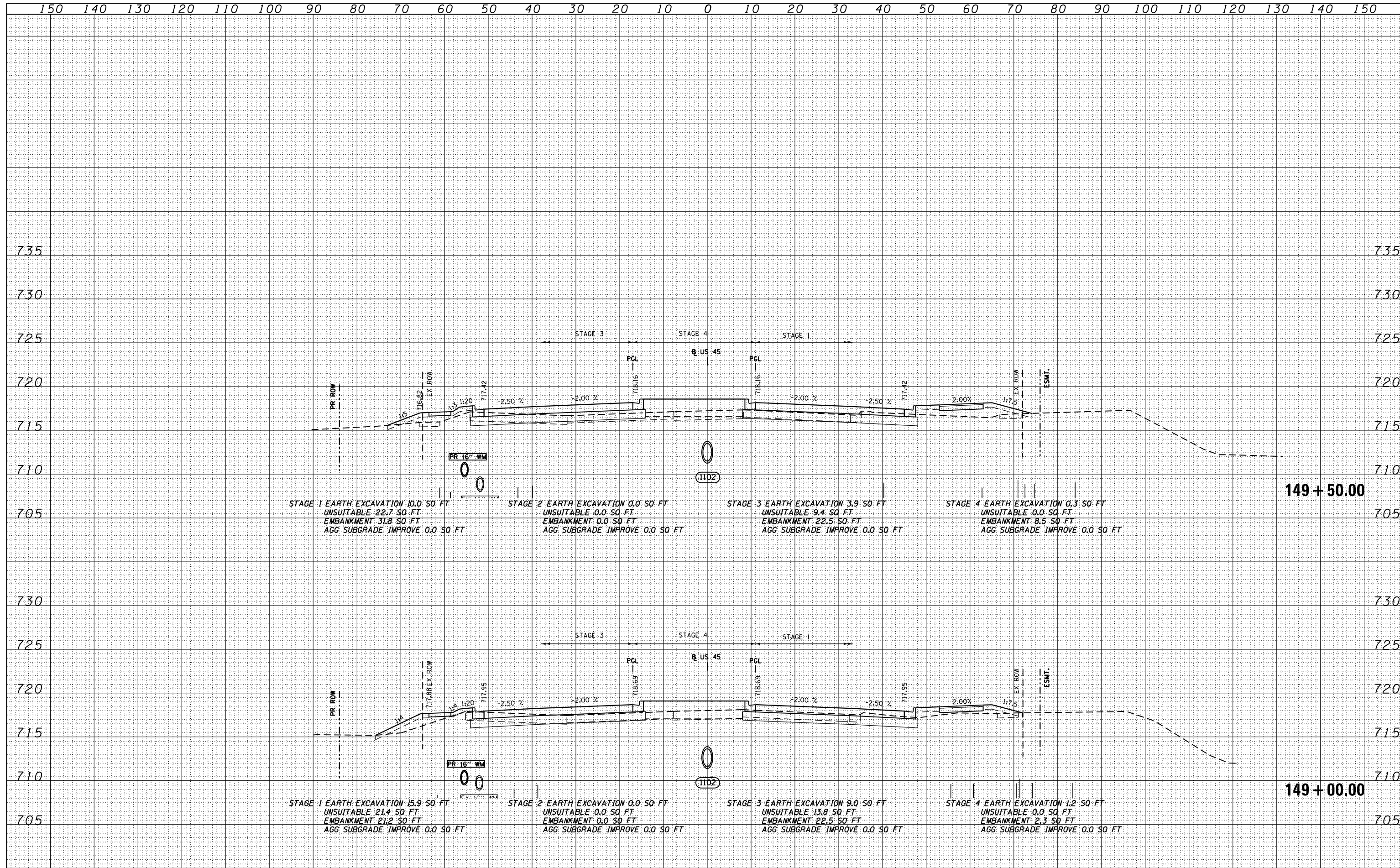


FILE NAME = D160F05-SHT-XSSHT01.dgn	USER NAME = Anthony.Plutz	DESIGNED - BFH	REVISIED -	STATE OF ILLINOIS DEPARTMENT OF TRANSPORTATION	US 55 CROSS SECTIONS SCALE: 1"=10'H; 1"=5' SHEET NO. 128 OF 147 SHEETS STA. 148+00.00 TO STA. 148+50.00			F.A.P. RTE. 330	SECTION 103R-3	COUNTY COOK	TOTAL SHEETS 932	SHEET NO. 865
	PLOT SCALE = 20.0000' / in.	CHECKED - E.JG	REVISIED -					XS-US45-128		CONTRACT NO. 60F05		
	PLOT DATE = 3/9/2013	DATE - 03/13/13	REVISIED -					ILLINOIS FED. AID PROJECT				

DATE	
BY	
FINISHED	
NO. OF SHEETS	
DATE	
BY	
FINISHED	
NO. OF SHEETS	
DATE	
BY	
FINISHED	
NO. OF SHEETS	

DATE	
BY	
FINISHED	
NO. OF SHEETS	
DATE	
BY	
FINISHED	
NO. OF SHEETS	
DATE	
BY	
FINISHED	
NO. OF SHEETS	

100 S. WACKER DR.
 CHICAGO, IL 60606
 TEL (312) 939-4000
 FAX (312) 939-4098

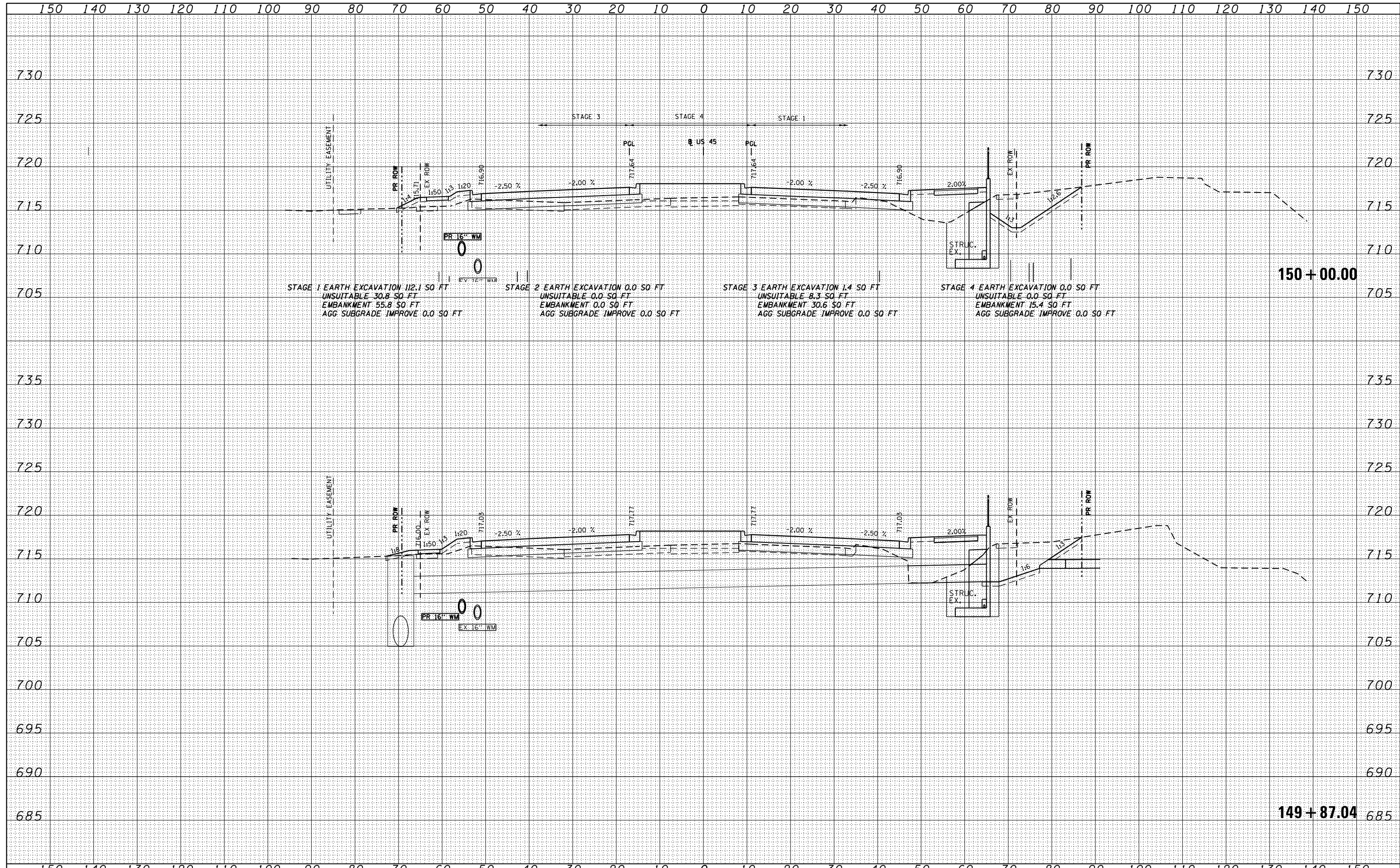


FILE NAME = D160F05-SHT-XSST01.dgn	USER NAME = Anthony.Plutz	DESIGNED - BFH	REVISOR -	STATE OF ILLINOIS DEPARTMENT OF TRANSPORTATION	US 45 CROSS SECTIONS SCALE: 1"=10'H; 1"=5'V SHEET NO. 129 OF 147 SHEETS STA. 149+00.00 TO STA. 149+50.00			F.A.P. RTE. 330	SECTION 103R-3	COUNTY COOK	TOTAL SHEETS 932	SHEET NO. 866
PLOT SCALE = 20.0000' / in.	CHECKED - EJG	REVISOR -	XS-US45-129					CONTRACT NO. 60F05				
PLOT DATE = 3/9/2013	DATE - 03/13/13	REVISOR -	ILLINOIS FED. AID PROJECT									

DATE	
BY	
SURVEYED	
PLOTTED	
TEMPLATE	
AREAS	
CHECKED	
NO.	

DATE	
BY	
SURVEYED	
PLOTTED	
TEMPLATE	
AREAS	
CHECKED	
NO.	

100 S. WACKER DR.
 CHICAGO, IL 60606
 TEL 312/939-4000
 FAX 312/939-4198

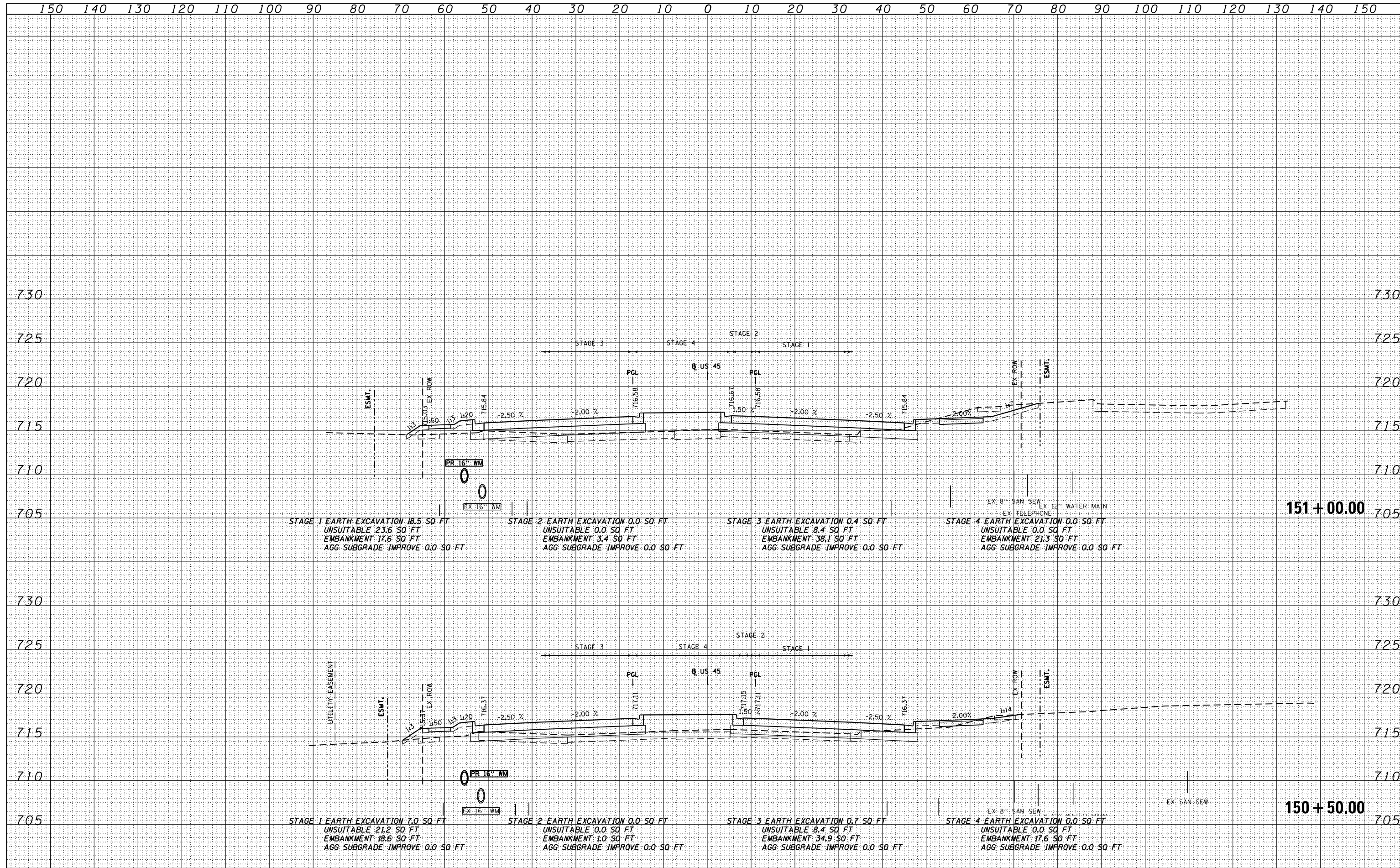


FILE NAME = D160F05-SHT-XSSHT01.dgn	USER NAME = Anthony.Plutz	DESIGNED - BFH	REVISÉ -	STATE OF ILLINOIS DEPARTMENT OF TRANSPORTATION US 45 CROSS SECTIONS SCALE: 1"=10'H; 1"=5'V SHEET NO. 130 OF 147 SHEETS STA. 149+87.04 TO STA. 150+00.00	F.A.P. RTE. 330	SECTION 103R-3	COUNTY COOK	TOTAL SHEETS 932	SHEET NO. 867	
		DRAWN - BFH	REVISÉ -		XS-US45-130		CONTRACT NO. 60F05			
		CHECKED - EJG	REVISÉ -		ILLINOIS FED. AID PROJECT					
		DATE - 03/13/13	REVISÉ -							

DATE	
BY	
SURVEYED	
PLOTTED	
TEMPLATE	
AREAS	
AREAS CHECKED	
FINISH	
NO.	

DATE	
BY	
SURVEYED	
PLOTTED	
TEMPLATE	
AREAS	
AREAS CHECKED	
ORIGINAL	
NO.	

100 S. WACKER DR.
 CHICAGO, IL 60606
 TEL (312) 939-4000
 FAX (312) 939-4098

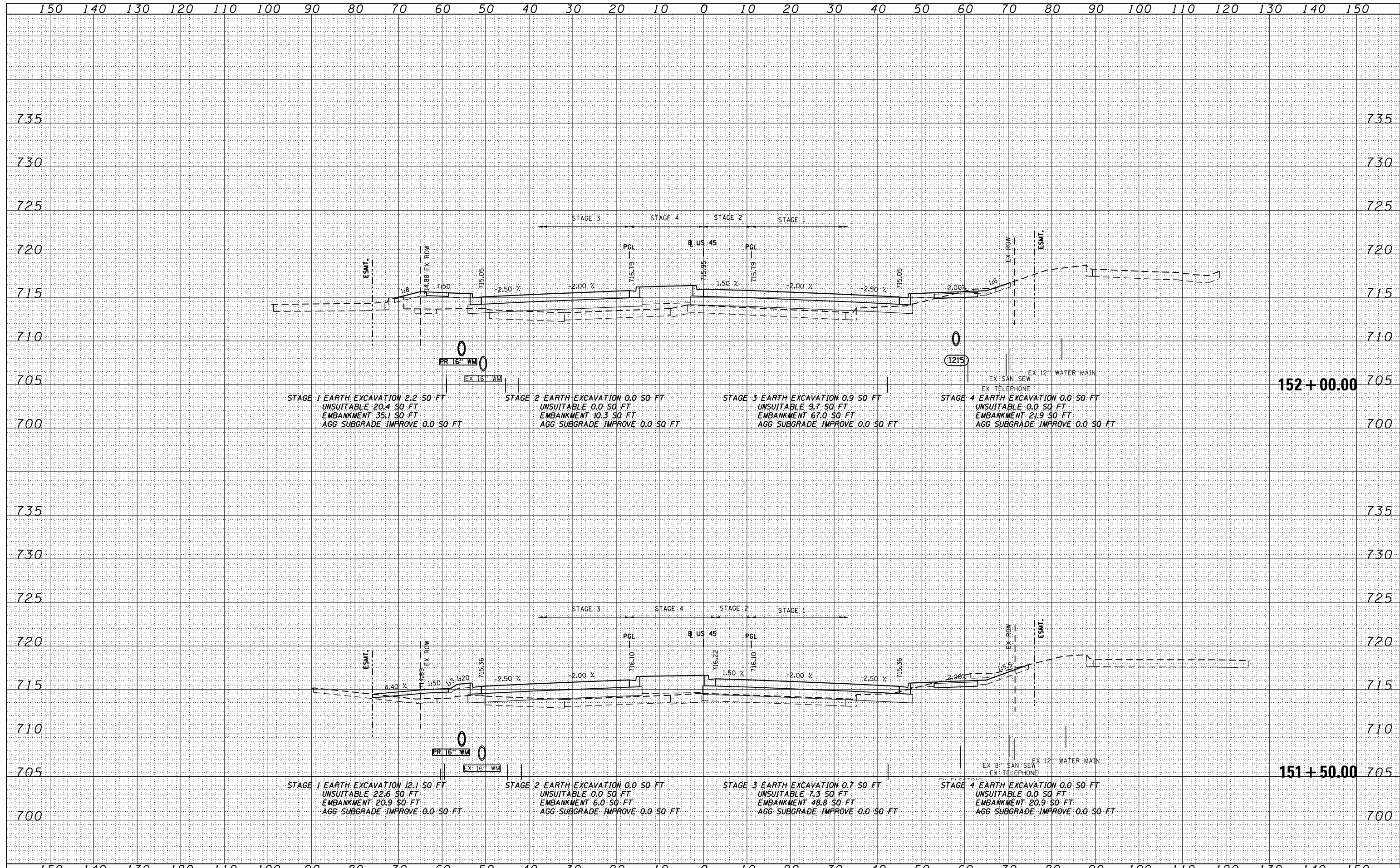


FILE NAME = D160F05-SHT-XSST01.dgn	USER NAME = Anthony.Plutz	DESIGNED - BFH	REVISD -	STATE OF ILLINOIS DEPARTMENT OF TRANSPORTATION US 55 CROSS SECTIONS SCALE: 1"=10'H; 1"=5' V SHEET NO. 131 OF 147 SHEETS STA. 150+50.00 TO STA. 151+00.00	F.A.P. RTE. 330	SECTION 103R-3	COUNTY COOK	TOTAL SHEETS 932	SHEET NO. 868
	PLOT SCALE = 20.0000" / in.	CHECKED - E.JG	REVISD -		XS-US45-131		CONTRACT NO. 60F05		
	PLOT DATE = 3/9/2013	DATE - 03/13/13	REVISD -		ILLINOIS FED. AID PROJECT				

DATE	
BY	
SURVEYED	
PLOTTED	
TEMPLATE	
AREAS CHECKED	
FINISH	
NO. _____	

DATE	
BY	
SURVEYED	
PLOTTED	
TEMPLATE	
AREAS CHECKED	
ORIGINAL	
NO. _____	

100 S. WACKER DR.
 CHICAGO, IL 60606
 TEL (312) 939-4000
 FAX (312) 939-4098

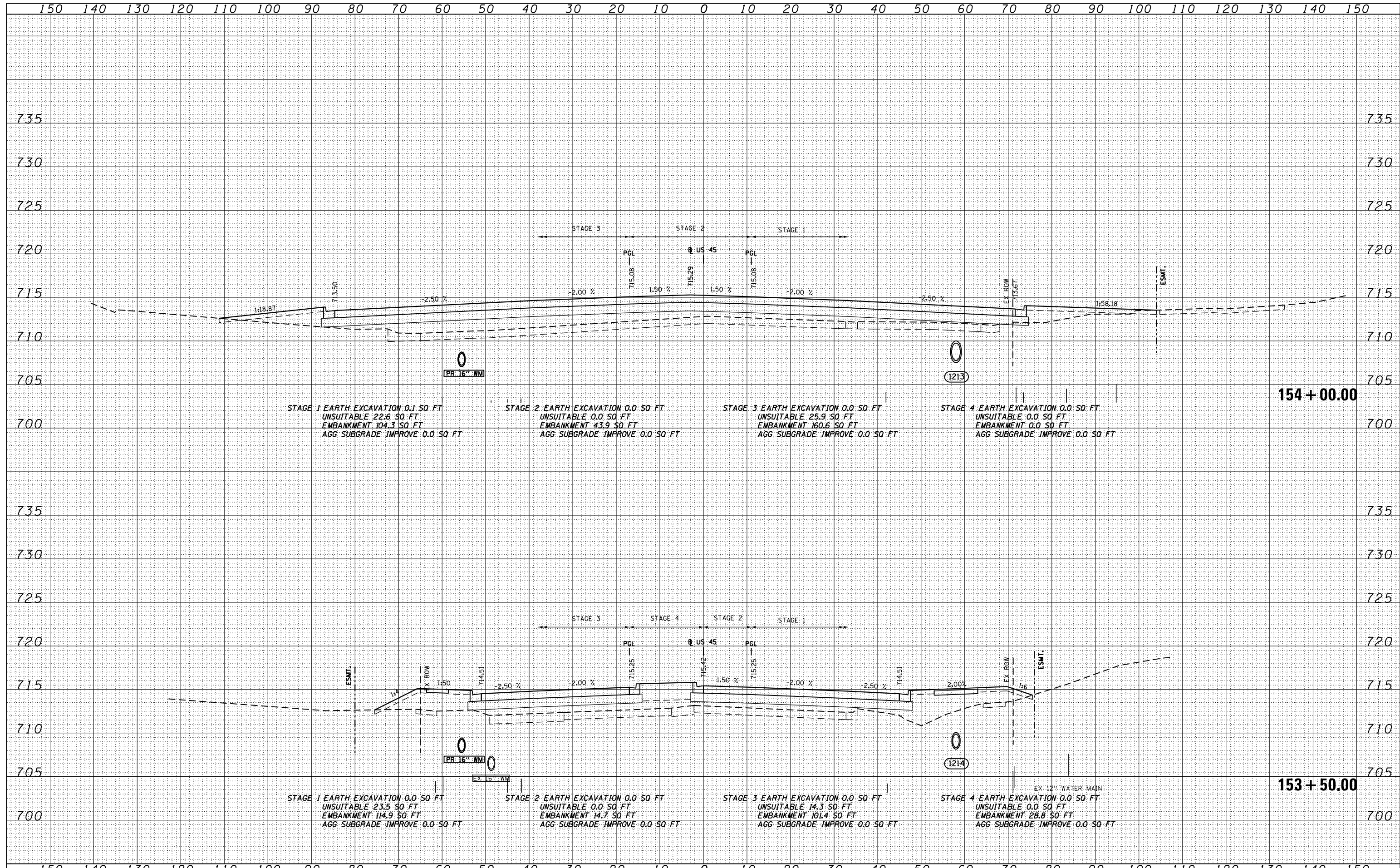


FILE NAME = D160F05-SHT-XSSHT01.dgn	USER NAME = Anthony.Plutz	DESIGNED - BFH	REVISD -	STATE OF ILLINOIS DEPARTMENT OF TRANSPORTATION	US 55 CROSS SECTIONS SECTION 103R-3 COUNTY COOK TOTAL SHEETS 932 SHEET NO. 869 XS-US45-132 CONTRACT NO. 60F05 ILLINOIS FED. AID PROJECT		
PLOT SCALE = 20.0000' / in.	CHECKED - EUG	REVISD -	REVISD -				
PLOT DATE = 3/9/2013	DATE - 03/13/13	REVISD -	REVISD -				
SCALE: 1"=10'H; 1"=5'				SHEET NO. 132 OF 147 SHEETS STA. 151+50.00 TO STA. 152+00.00			

DATE	
BY	
SURVEYED	
PLOTTED	
TEMPLATE	
NOTE BOOK	
AREAS CHECKED	
NO.	

DATE	
BY	
SURVEYED	
PLOTTED	
TEMPLATE	
NOTE BOOK	
AREAS CHECKED	
NO.	

100 S. WACKER DR.
 CHICAGO, IL 60606
 TEL (312) 939-4000
 FAX (312) 939-4098




FILE NAME = D160F05-SHT-XSSHT01.dgn	USER NAME = Anthony.Plutz	DESIGNED - BFH	REVISD -	STATE OF ILLINOIS DEPARTMENT OF TRANSPORTATION	US 45 CROSS SECTIONS SCALE: 1"=10'H; 1"=5'		F.A.P. RTE. 330	SECTION 103R-3	COUNTY COOK	TOTAL SHEETS 932	SHEET NO. 871
	PLOT SCALE = 20.0000' / in.	CHECKED - EJG	REVISD -				XS-US45-134		CONTRACT NO. 60F05		
	PLOT DATE = 3/9/2013	DATE - 03/13/13	REVISD -				ILLINOIS FED. AID PROJECT				
SHEET NO. 134 OF 147 SHEETS STA. 153+50.00 TO STA. 154+00.00											

DATE	
BY	
SURVEYED	
PLOTTED	
TEMPLATE	
NOTE BOOK	
AREAS CHECKED	
NO.	

DATE	
BY	
SURVEYED	
PLOTTED	
TEMPLATE	
NOTE BOOK	
AREAS CHECKED	
NO.	

100 S. WACKER DR.
 SUITE 200
 CHICAGO, IL 60606
 TEL 312/939-4000
 FAX 312/939-4098

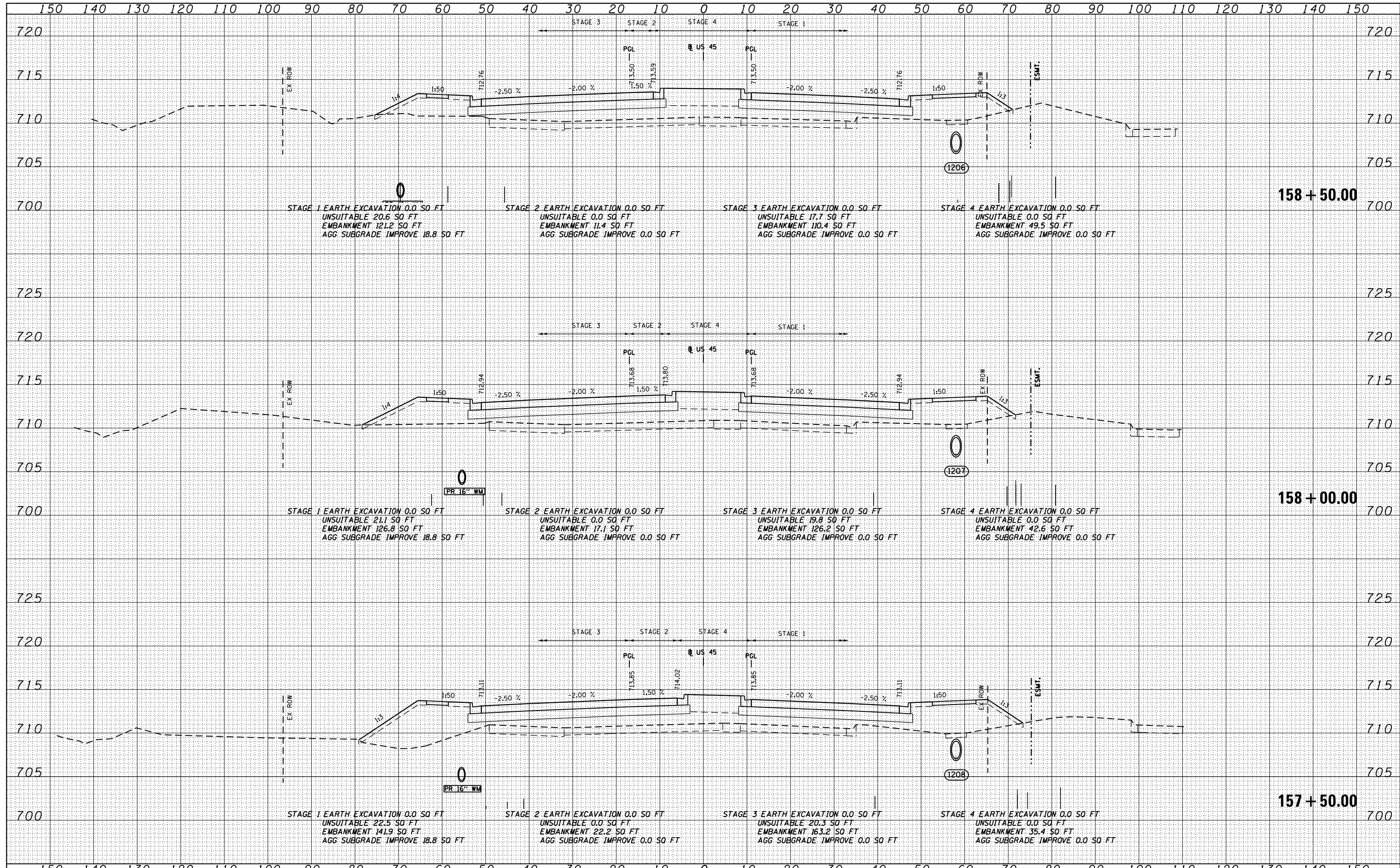


FILE NAME = D160F05-SHT-XSST01.dgn	USER NAME = Anthony.Plutz	DESIGNED - BFH	REVISED -	STATE OF ILLINOIS DEPARTMENT OF TRANSPORTATION US 45 CROSS SECTIONS SCALE: 1"=10'H 1/2"=5' SHEET NO. 136 OF 147 SHEETS STA. 155+50.00 TO STA. 156+00.00	F.A.P. RTE. 330	SECTION 103R-3	COUNTY COOK	TOTAL SHEETS 932	SHEET NO. 873
	PLOT SCALE = 20.0000' / in.	CHECKED - EJG	REVISED -		XS-US45-136		CONTRACT NO. 60F05		
	PLOT DATE = 3/9/2013	DATE - 03/13/13	REVISED -		ILLINOIS FED. AID PROJECT				

DATE	
BY	
FINISHED	
NO. 1	
NO. 2	
NO. 3	
NO. 4	
NO. 5	
NO. 6	
NO. 7	
NO. 8	
NO. 9	
NO. 10	
NO. 11	
NO. 12	
NO. 13	
NO. 14	
NO. 15	
NO. 16	
NO. 17	
NO. 18	
NO. 19	
NO. 20	
NO. 21	
NO. 22	
NO. 23	
NO. 24	
NO. 25	
NO. 26	
NO. 27	
NO. 28	
NO. 29	
NO. 30	
NO. 31	
NO. 32	
NO. 33	
NO. 34	
NO. 35	
NO. 36	
NO. 37	
NO. 38	
NO. 39	
NO. 40	
NO. 41	
NO. 42	
NO. 43	
NO. 44	
NO. 45	
NO. 46	
NO. 47	
NO. 48	
NO. 49	
NO. 50	
NO. 51	
NO. 52	
NO. 53	
NO. 54	
NO. 55	
NO. 56	
NO. 57	
NO. 58	
NO. 59	
NO. 60	
NO. 61	
NO. 62	
NO. 63	
NO. 64	
NO. 65	
NO. 66	
NO. 67	
NO. 68	
NO. 69	
NO. 70	
NO. 71	
NO. 72	
NO. 73	
NO. 74	
NO. 75	
NO. 76	
NO. 77	
NO. 78	
NO. 79	
NO. 80	
NO. 81	
NO. 82	
NO. 83	
NO. 84	
NO. 85	
NO. 86	
NO. 87	
NO. 88	
NO. 89	
NO. 90	
NO. 91	
NO. 92	
NO. 93	
NO. 94	
NO. 95	
NO. 96	
NO. 97	
NO. 98	
NO. 99	
NO. 100	
NO. 101	
NO. 102	
NO. 103	
NO. 104	
NO. 105	
NO. 106	
NO. 107	
NO. 108	
NO. 109	
NO. 110	
NO. 111	
NO. 112	
NO. 113	
NO. 114	
NO. 115	
NO. 116	
NO. 117	
NO. 118	
NO. 119	
NO. 120	
NO. 121	
NO. 122	
NO. 123	
NO. 124	
NO. 125	
NO. 126	
NO. 127	
NO. 128	
NO. 129	
NO. 130	
NO. 131	
NO. 132	
NO. 133	
NO. 134	
NO. 135	
NO. 136	
NO. 137	
NO. 138	
NO. 139	
NO. 140	
NO. 141	
NO. 142	
NO. 143	
NO. 144	
NO. 145	
NO. 146	
NO. 147	
NO. 148	
NO. 149	
NO. 150	
NO. 151	
NO. 152	
NO. 153	
NO. 154	
NO. 155	
NO. 156	
NO. 157	
NO. 158	
NO. 159	
NO. 160	
NO. 161	
NO. 162	
NO. 163	
NO. 164	
NO. 165	
NO. 166	
NO. 167	
NO. 168	
NO. 169	
NO. 170	
NO. 171	
NO. 172	
NO. 173	
NO. 174	
NO. 175	
NO. 176	
NO. 177	
NO. 178	
NO. 179	
NO. 180	
NO. 181	
NO. 182	
NO. 183	
NO. 184	
NO. 185	
NO. 186	
NO. 187	
NO. 188	
NO. 189	
NO. 190	
NO. 191	
NO. 192	
NO. 193	
NO. 194	
NO. 195	
NO. 196	
NO. 197	
NO. 198	
NO. 199	
NO. 200	

DATE	
BY	
FINISHED	
NO. 1	
NO. 2	
NO. 3	
NO. 4	
NO. 5	
NO. 6	
NO. 7	
NO. 8	
NO. 9	
NO. 10	
NO. 11	
NO. 12	
NO. 13	
NO. 14	
NO. 15	
NO. 16	
NO. 17	
NO. 18	
NO. 19	
NO. 20	
NO. 21	
NO. 22	
NO. 23	
NO. 24	
NO. 25	
NO. 26	
NO. 27	
NO. 28	
NO. 29	
NO. 30	
NO. 31	
NO. 32	
NO. 33	
NO. 34	
NO. 35	
NO. 36	
NO. 37	
NO. 38	
NO. 39	
NO. 40	
NO. 41	
NO. 42	
NO. 43	
NO. 44	
NO. 45	
NO. 46	
NO. 47	
NO. 48	
NO. 49	
NO. 50	
NO. 51	
NO. 52	
NO. 53	
NO. 54	
NO. 55	
NO. 56	
NO. 57	
NO. 58	
NO. 59	
NO. 60	
NO. 61	
NO. 62	
NO. 63	
NO. 64	
NO. 65	
NO. 66	
NO. 67	
NO. 68	
NO. 69	
NO. 70	
NO. 71	
NO. 72	
NO. 73	
NO. 74	
NO. 75	
NO. 76	
NO. 77	
NO. 78	
NO. 79	
NO. 80	
NO. 81	
NO. 82	
NO. 83	
NO. 84	
NO. 85	
NO. 86	
NO. 87	
NO. 88	
NO. 89	
NO. 90	
NO. 91	
NO. 92	
NO. 93	
NO. 94	
NO. 95	
NO. 96	
NO. 97	
NO. 98	
NO. 99	
NO. 100	
NO. 101	
NO. 102	
NO. 103	
NO. 104	
NO. 105	
NO. 106	
NO. 107	
NO. 108	
NO. 109	
NO. 110	
NO. 111	
NO. 112	
NO. 113	
NO. 114	
NO. 115	
NO. 116	
NO. 117	
NO. 118	
NO. 119	
NO. 120	
NO. 121	
NO. 122	
NO. 123	
NO. 124	
NO. 125	
NO. 126	
NO. 127	
NO. 128	
NO. 129	
NO. 130	
NO. 131	
NO. 132	
NO. 133	
NO. 134	
NO. 135	
NO. 136	
NO. 137	
NO. 138	
NO. 139	
NO. 140	
NO. 141	
NO. 142	
NO. 143	
NO. 144	
NO. 145	
NO. 146	
NO. 147	
NO. 148	
NO. 149	
NO. 150	
NO. 151	
NO. 152	
NO. 153	
NO. 154	
NO. 155	
NO. 156	
NO. 157	
NO. 158	
NO. 159	
NO. 160	
NO. 161	
NO. 162	
NO. 163	
NO. 164	
NO. 165	
NO. 166	
NO. 167	
NO. 168	
NO. 169	
NO. 170	
NO. 171	
NO. 172	
NO. 173	
NO. 174	
NO. 175	
NO. 176	
NO. 177	
NO. 178	
NO. 179	
NO. 180	
NO. 181	
NO. 182	
NO. 183	
NO. 184	
NO. 185	
NO. 186	
NO. 187	
NO. 188	
NO. 189	
NO. 190	
NO. 191	
NO. 192	
NO. 193	
NO. 194	
NO. 195	
NO. 196	
NO. 197	
NO. 198	
NO. 199	
NO. 200	

100 S. WACKER DR.
 CHICAGO, IL 60606
 TEL 312/939-1000
 FAX 312/939-4198




FILE NAME = D160F05-SHT-XSST01.dgn	USER NAME = Anthony.Plutz	DESIGNED - BFH	REVISD -	STATE OF ILLINOIS DEPARTMENT OF TRANSPORTATION	US 55 CROSS SECTIONS SCALE: 1"=10'H 1/2"=5' SHEET NO. 138 OF 147 SHEETS STA. 157+50.00 TO STA. 158+50.00
PLOT SCALE = 20.0000' / in.	CHECKED - EJG	REVISD -	F.A.P. R.E. SECTION COUNTY TOTAL SHEETS SHEET NO. 330 103R-3 COOK 932 875		
PLOT DATE = 3/9/2013	DATE - 03/13/13	REVISD -	XS-US45-138 CONTRACT NO. 60F05		
			ILLINOIS FED. AID PROJECT		

DATE	
BY	
FINISHED SURVEY	
PLOTTED	
TEMPLATE	
NOTE BOOK	
AREAS CHECKED	
NO.	

DATE	
BY	
ORIGINAL SURVEY	
PLOTTED	
TEMPLATE	
NOTE BOOK	
AREAS CHECKED	
NO.	

100 S. WACKER DR.
 CHICAGO, IL 60606
 TEL (312) 939-1000
 FAX (312) 939-4198

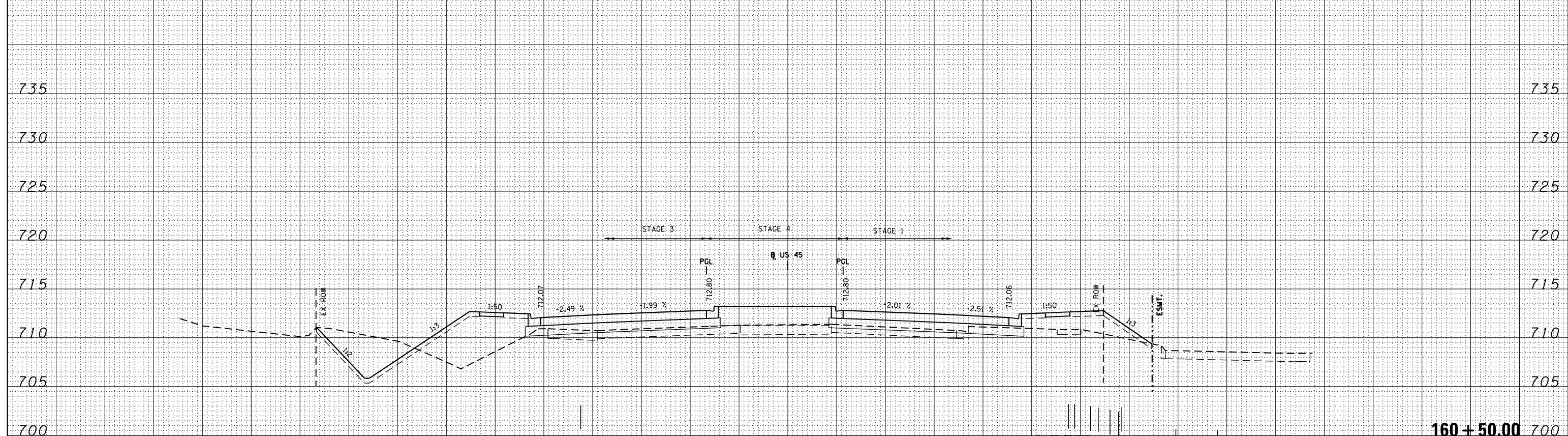
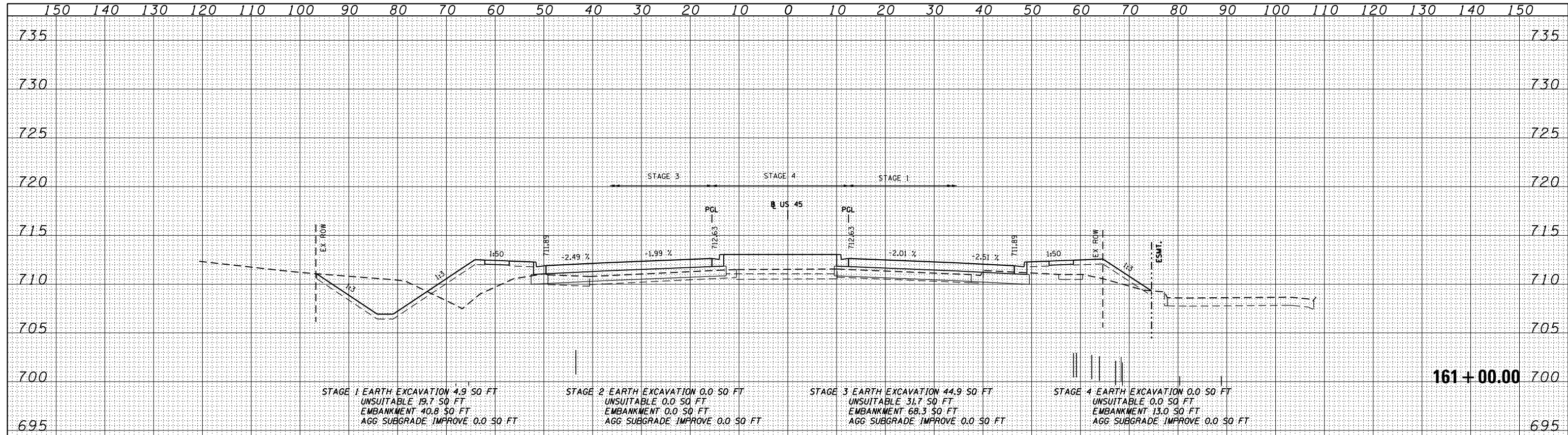


FILE NAME = D160F05-SHT-XSSHT01.dgn	USER NAME = Anthony.Plutz	DESIGNED - BFH	REVISIED -	STATE OF ILLINOIS DEPARTMENT OF TRANSPORTATION	US 45 CROSS SECTIONS SCALE: 1"=10'H; 1"=5'	F.A.P. RTE. 330	SECTION 103R-3	COUNTY COOK	TOTAL SHEETS 932	SHEET NO. 876
PLOT SCALE = 20.0000" / in.	CHECKED - E.J.G.	REVISIED -	XS-US45-139			CONTRACT NO. 60F05				
PLOT DATE = 3/9/2013	DATE - 03/13/13	REVISIED -	ILLINOIS FED. AID PROJECT							
SHEET NO. 139 OF 147 SHEETS STA. 159+00.00 TO STA. 159+50.00										

DATE	
BY	
FINISHED	
NO. OF SHEETS	
DATE	
BY	
FINISHED	
NO. OF SHEETS	
DATE	
BY	
FINISHED	
NO. OF SHEETS	

DATE	
BY	
FINISHED	
NO. OF SHEETS	
DATE	
BY	
FINISHED	
NO. OF SHEETS	
DATE	
BY	
FINISHED	
NO. OF SHEETS	

100 S. WACKER DR.
 CHICAGO, IL 60606
 TEL (312) 939-4000
 FAX (312) 939-4198




FILE NAME = D160F05-SHT-XSHT01.dgn	USER NAME = Anthony.Plutz	DESIGNED - BFH	REVISD -	STATE OF ILLINOIS DEPARTMENT OF TRANSPORTATION	US 45 CROSS SECTIONS SCALE: 1"=10'H; 1"=5' V SHEET NO. 141 OF 147 SHEETS STA. 160+50.00 TO STA. 161+00.00			F.A.P. RFE. 330	SECTION 103R-3	COUNTY COOK	TOTAL SHEETS 932	SHEET NO. 878
PLOT SCALE = 20.0000' / in.	CHECKED - E.JG	REVISD -	XS-US45-141					CONTRACT NO. 60F05				
PLOT DATE = 3/9/2013	DATE - 03/13/13	REVISD -	ILLINOIS FED. AID PROJECT									

DATE	
BY	
FINISHED	
NO. OF SHEETS	
DATE	
BY	
FINISHED	
NO. OF SHEETS	
DATE	
BY	
FINISHED	
NO. OF SHEETS	

DATE	
BY	
FINISHED	
NO. OF SHEETS	
DATE	
BY	
FINISHED	
NO. OF SHEETS	
DATE	
BY	
FINISHED	
NO. OF SHEETS	

100 S. WACKER DR.
 CHICAGO, IL 60606
 TEL (312) 939-1000
 FAX (312) 939-4198




FILE NAME = D160F05-SHT-XSST01.dgn	USER NAME = Anthony.Plutz	DESIGNED -	REVISD -	STATE OF ILLINOIS DEPARTMENT OF TRANSPORTATION	US 55 CROSS SECTIONS SCALE: SHEET NO. 144 OF 147 SHEETS STA. 163+50.00 TO STA. 164+50.00			F.A.P. RTE. 330	SECTION 103R-3	COUNTY COOK	TOTAL SHEETS 932	SHEET NO. 881			
	PLOT SCALE = 20.0000' / in.	CHECKED -	REVISD -					XS-US45-144			CONTRACT NO. 60F05				
	PLOT DATE = 3/9/2013	DATE - 03/13/13	REVISD -					ILLINOIS FED. AID PROJECT							

DATE	
BY	
SURVEYED	
PLOTTED	
TEMPLATE	
AREAS CHECKED	
NO.	

DATE	
BY	
SURVEYED	
PLOTTED	
TEMPLATE	
AREAS CHECKED	
NO.	

100 S. WACKER DR.
 SUITE 200
 CHICAGO, IL 60606
 TEL (312) 939-1000
 FAX (312) 939-4198



FILE NAME = D160F05-SHT-XSSHT01.dgn

USER NAME = Anthony.Plutz	DESIGNED -	REVISED -
	DRAWN -	REVISED -
PLOT SCALE = 20.0000' / in.	CHECKED -	REVISED -
PLOT DATE = 3/9/2013	DATE - 03/13/13	REVISED -

**STATE OF ILLINOIS
 DEPARTMENT OF TRANSPORTATION**

US 45 CROSS SECTIONS


SCALE: SHEET NO. 145 OF 147 SHEETS STA. 165+00.00 TO STA. 165+50.00

F.A.P. RTE.	SECTION	COUNTY	TOTAL SHEETS	SHEET NO.
330	103R-3	COOK	932	882
XS-US45-145			CONTRACT NO. 60F05	
ILLINOIS FED. AID PROJECT				

DATE	
BY	
SURVEYED	
PLOTTED	
TEMPLATE	
AREAS	
CHECKED	
NO.	

DATE	
BY	
SURVEYED	
PLOTTED	
TEMPLATE	
AREAS	
CHECKED	
NO.	

100 S. WACKER DR.
 CHICAGO, IL 60606
 TEL 312/939-4000
 FAX 312/939-4198

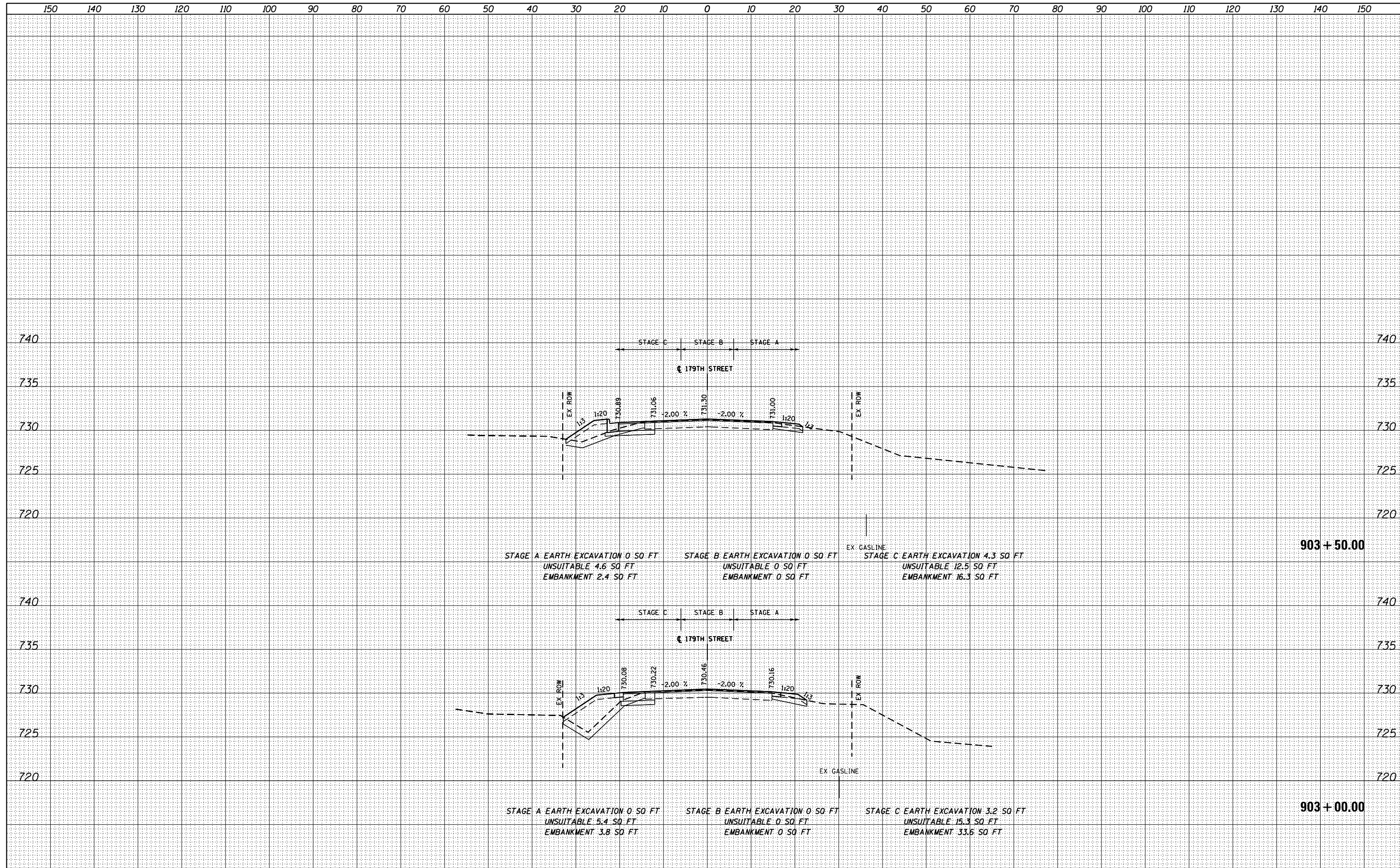


FILE NAME = D160F05-SHT-XSHT02.dgn	USER NAME = Anthony.Plutz	DESIGNED - JCL	REVISIED -	STATE OF ILLINOIS DEPARTMENT OF TRANSPORTATION	179TH ST CROSS SECTIONS			F.A.P. RTE. 330	SECTION 103R-3	COUNTY COOK	TOTAL SHEETS 932	SHEET NO. 885
		DRAWN - JCL	REVISIED -		SCALE: 1"=10'H; 1"=5'V			SHEET NO. 1 OF 13 SHEETS	STA. 900+00.00	TO STA. 901+00.00	CONTRACT NO. 60F05	
		CHECKED - MJT	REVISIED -		ILLINOIS FED. AID PROJECT							
		DATE - 03/13/13	REVISIED -									

DATE	
BY	
SURVEYED	
PLOTTED	
TEMPLATE	
AREAS	
CHECKED	
NO.	

DATE	
BY	
SURVEYED	
PLOTTED	
TEMPLATE	
AREAS	
CHECKED	
NO.	

100 S. WACKER DR.
 CHICAGO, IL 60606
 TEL 312/939-1000
 FAX 312/939-4198

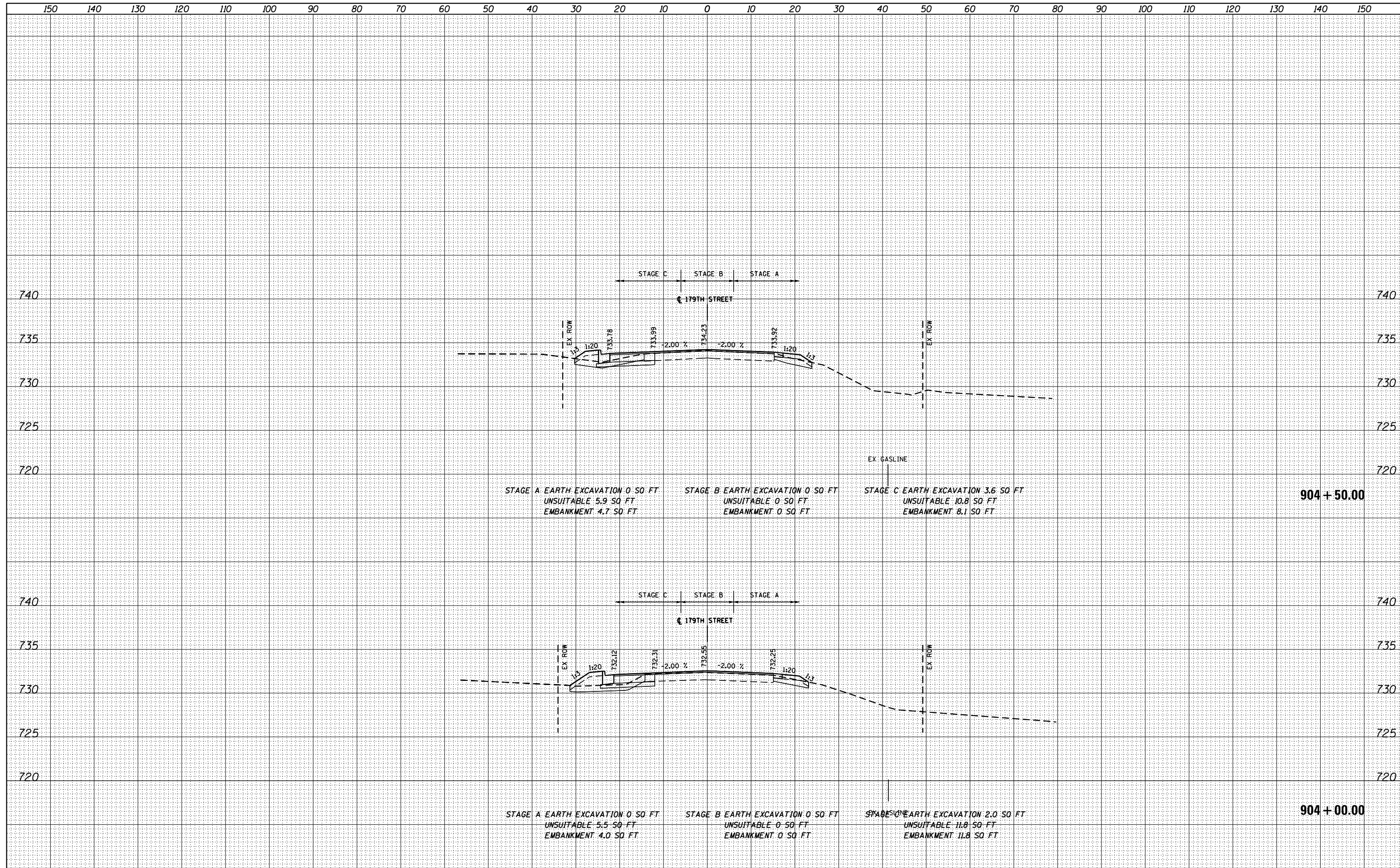


FILE NAME = D160F05-SHT-XSHT02.dgn	USER NAME = Anthony.Plutz	DESIGNED - JCL	REVISIED -	STATE OF ILLINOIS DEPARTMENT OF TRANSPORTATION	179TH ST CROSS SECTIONS			F.A.P. RTE. 330	SECTION 103R-3	COUNTY COOK	TOTAL SHEETS 932	SHEET NO. 887
PLOT SCALE = 20.0000' / in.	CHECKED - MJT	REVISIED -	SCALE: 1"=10'H; 1"=5' V					SHEET NO. 3 OF 13 SHEETS	STA. 903+00.00 TO STA. 903+50.00	XS-179-03		CONTRACT NO. 60F05
PLOT DATE = 3/9/2013	DATE - 03/13/13	REVISIED -	ILLINOIS FED. AID PROJECT									

DATE	
BY	
FINISHED SURVEY	
PLOTTED	
NOTE BOOK	
AREAS CHECKED	

DATE	
BY	
ORIGINAL SURVEY	
PLOTTED	
NOTE BOOK	
AREAS CHECKED	

100 S. WACKER DR.
 CHICAGO, IL 60606
 TEL (312) 939-1000
 FAX (312) 939-4198

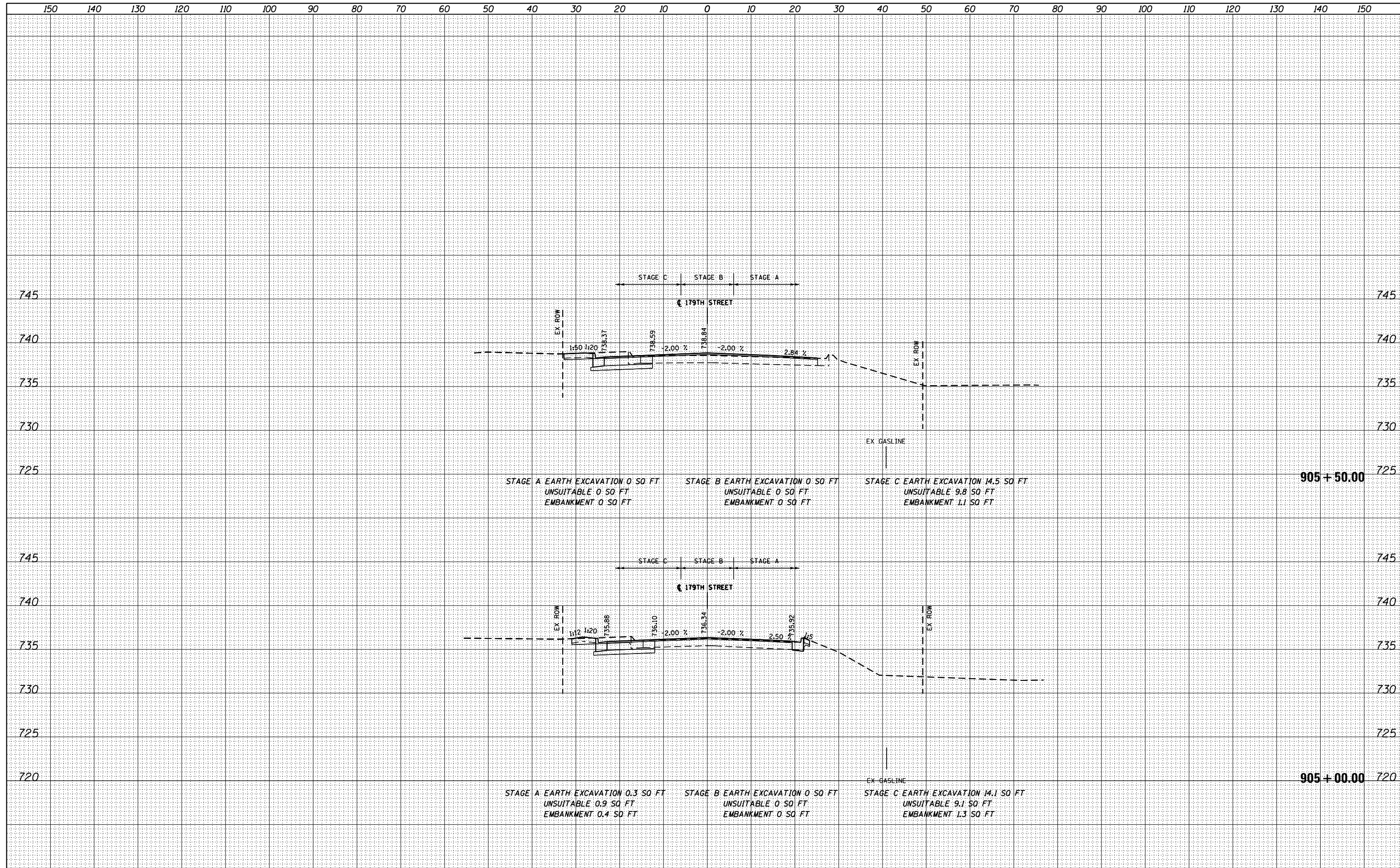


FILE NAME = D160F05-SHT-XSST02.dgn	USER NAME = Anthony.Plutz	DESIGNED - JCL	REVISIED -	STATE OF ILLINOIS DEPARTMENT OF TRANSPORTATION	179TH ST CROSS SECTIONS			F.A.P. RTE. 330	SECTION 103R-3	COUNTY COOK	TOTAL SHEETS 932	SHEET NO. 888
PLOT SCALE = 20.0000' / in.	CHECKED - MJT	REVISIED -	SCALE: 1"=10'H; 1"=5'V SHEET NO. 4 OF 13 SHEETS STA. 904+00.00 TO STA. 904+50.00					XS-179-04		CONTRACT NO. 60F05		
PLOT DATE = 3/9/2013	DATE - 03/13/13	REVISIED -	ILLINOIS FED. AID PROJECT									

DATE	
BY	
SURVEYED	
PLOTTED	
TEMPLATE	
AREAS	
CHECKED	
FINAL SURVEY	
NOTE BOOK	
NO.	

DATE	
BY	
SURVEYED	
PLOTTED	
TEMPLATE	
AREAS	
CHECKED	
ORIGINAL SURVEY	
NOTE BOOK	
NO.	

100 S. WACKER DR.
 CHICAGO, IL 60606
 TEL (312) 939-1000
 FAX (312) 939-4198

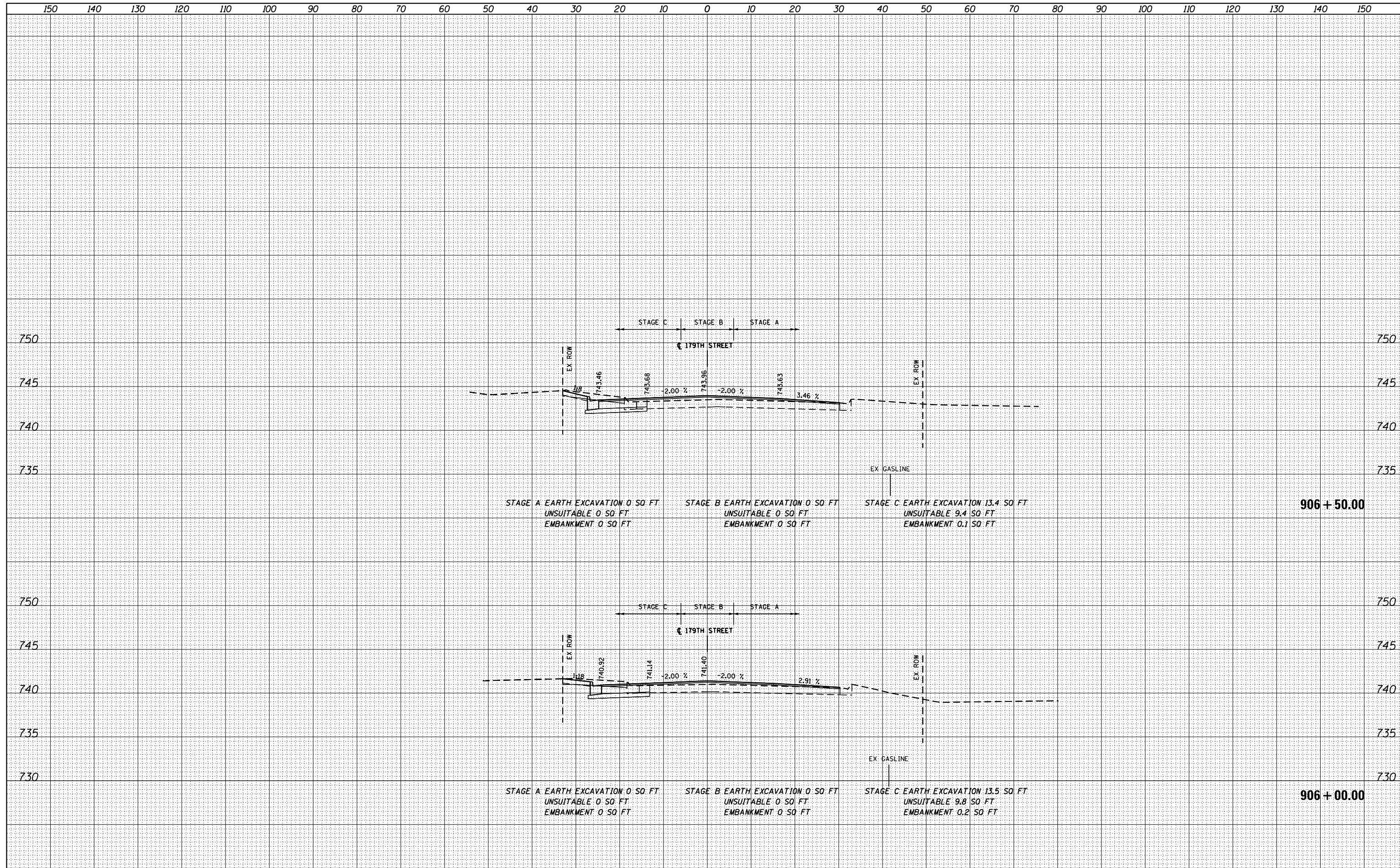


FILE NAME = D160F05-SHT-XSHT02.dgn	USER NAME = Anthony.Plutz	DESIGNED - JCL	REVISIED -	STATE OF ILLINOIS DEPARTMENT OF TRANSPORTATION	179TH ST CROSS SECTIONS			F.A.P. RTE. 330	SECTION 103R-3	COUNTY COOK	TOTAL SHEETS 932	SHEET NO. 889
	PLOT SCALE = 20.0000' / in.	CHECKED - MJT	REVISIED -		SCALE: 1"=10'H; 1"=5'	SHEET NO. 5 OF 13 SHEETS	STA. 905+00.00 TO STA. 905+50.00	XS-179-05		CONTRACT NO. 60F05	ILLINOIS FED. AID PROJECT	
	PLOT DATE = 3/9/2013	DATE - 03/13/13	REVISIED -									

DATE	
BY	
SURVEYED	
PLOTTED	
TEMPLATE	
AREAS	
CHECKED	
FINISH	
NO.	

DATE	
BY	
SURVEYED	
PLOTTED	
TEMPLATE	
AREAS	
CHECKED	
ORIGINAL	
NO.	

100 S. WACKER DR.
 CHICAGO, IL 60606
 TEL (312) 939-1000
 FAX (312) 939-4198

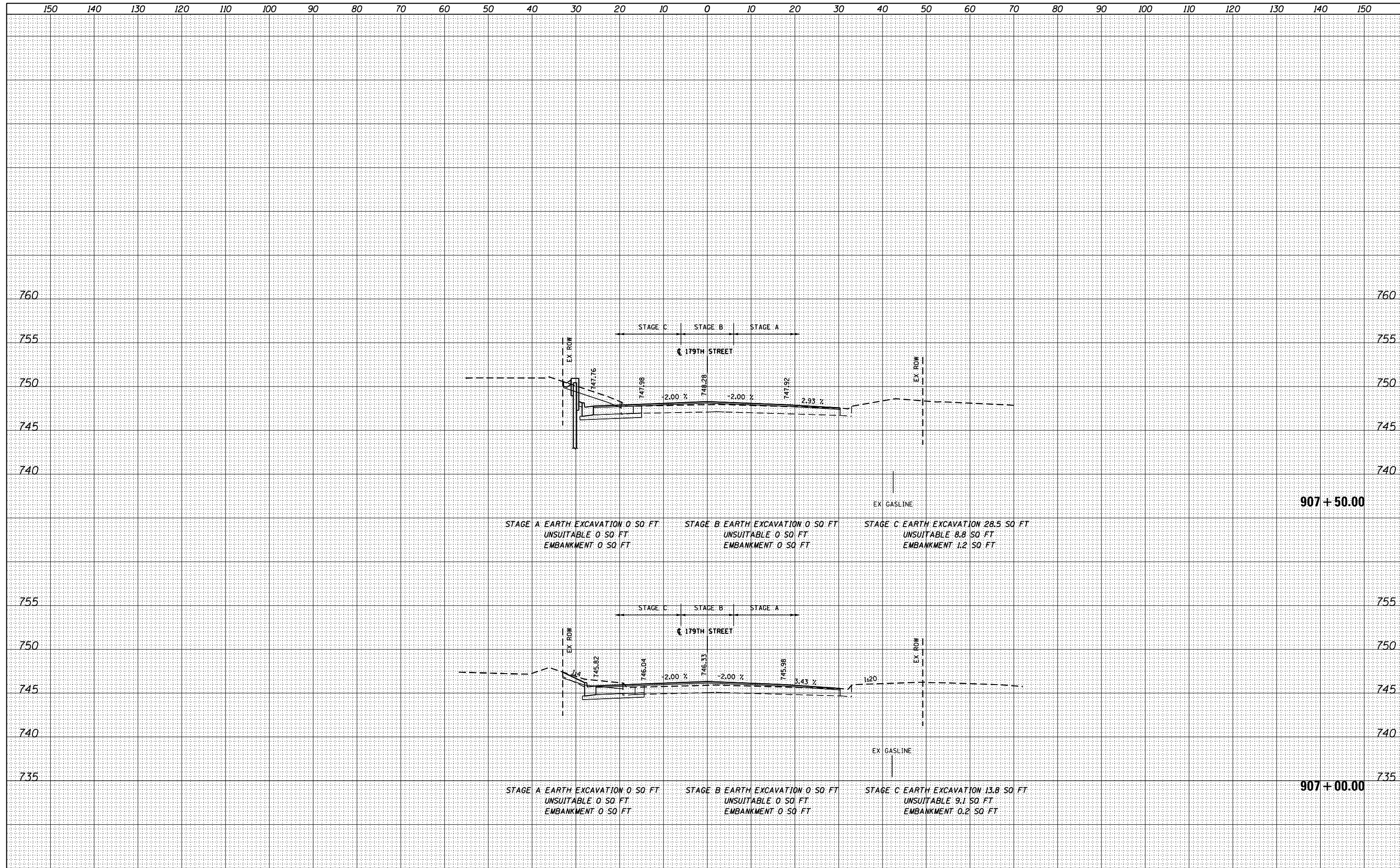


FILE NAME = D160F05-SHT-XSST02.dgn	USER NAME = Anthony.Plutz	DESIGNED - JCL	REVISIED -	STATE OF ILLINOIS DEPARTMENT OF TRANSPORTATION 179TH ST CROSS SECTIONS SCALE: 1"=10'H; 1"=5' V SHEET NO. 6 OF 13 SHEETS STA. 906+00.00 TO STA. 906+50.00	F.A.P. RTE. 330	SECTION 103R-3	COUNTY COOK	TOTAL SHEETS 932	SHEET NO. 890
	PLOT SCALE = 20.0000' / in.	CHECKED - MJT	REVISIED -		XS-179-06		CONTRACT NO. 60F05		
	PLOT DATE = 3/9/2013	DATE - 03/13/13	REVISIED -		ILLINOIS FED. AID PROJECT				

DATE	
BY	
SURVEYED	
PLOTTED	
TEMPLATE	
AREAS	
AREAS CHECKED	
FINISH	
NO.	

DATE	
BY	
SURVEYED	
PLOTTED	
TEMPLATE	
AREAS	
AREAS CHECKED	
FINISH	
NO.	

100 S. WACKER DR.
 SUITE 200
 CHICAGO, IL 60606
 TEL (312) 939-1000
 FAX (312) 939-4198

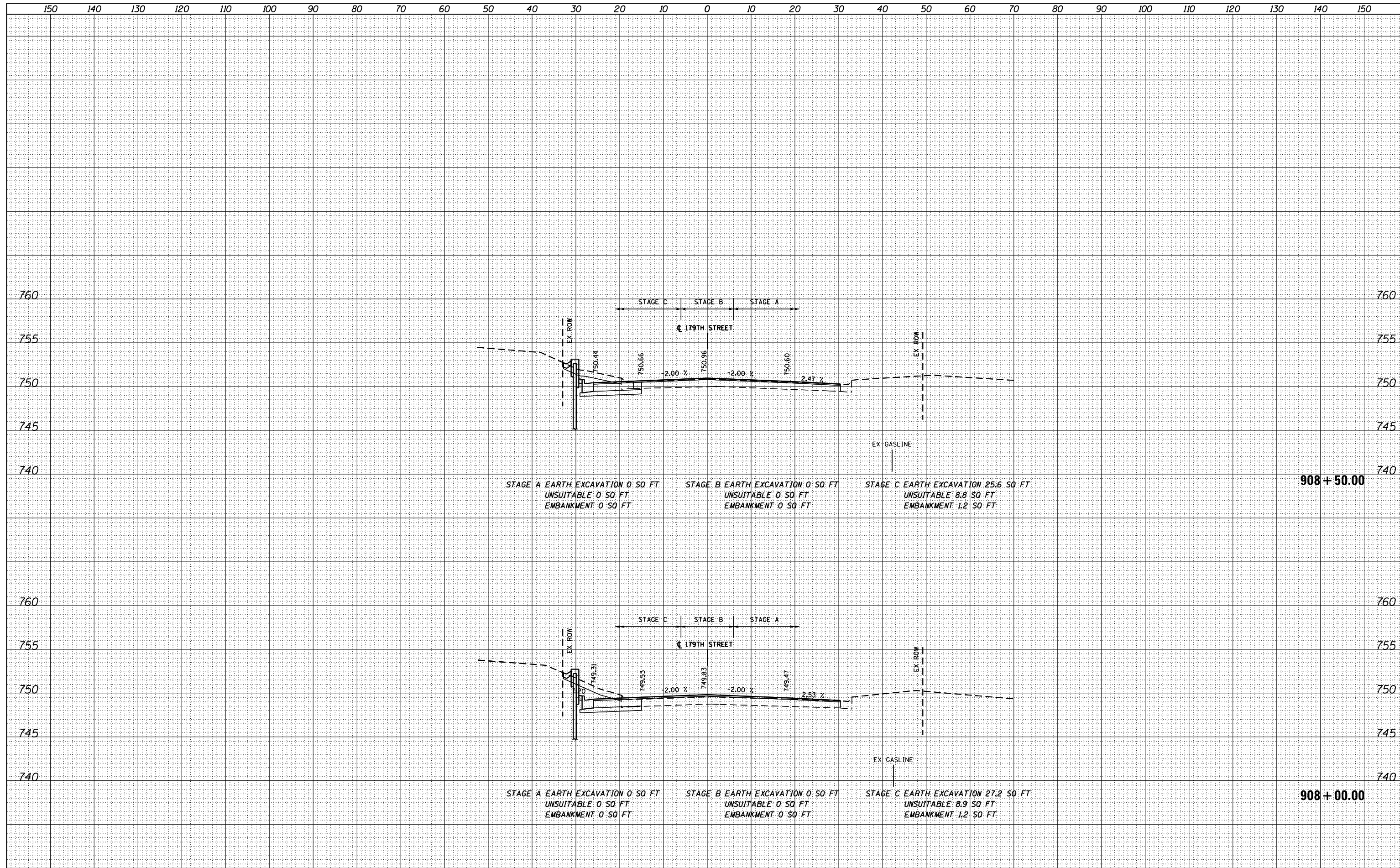


FILE NAME = D160F05-SHT-XSHT02.dgn	USER NAME = Anthony.Plutz	DESIGNED - JCL	REVISIED -	STATE OF ILLINOIS DEPARTMENT OF TRANSPORTATION	179TH ST CROSS SECTIONS		F.A.P. RTE. 330	SECTION 103R-3	COUNTY COOK	TOTAL SHEETS 932	SHEET NO. 891	
	PLOT SCALE = 20.0000' / in.	CHECKED - MJT	REVISIED -		SCALE: 1"=10'H; 1"=5'	SHEET NO. 7 OF 13 SHEETS	STA. 907+00.00 TO STA. 907+50.00	XS-179-07		CONTRACT NO. 60F05		
	PLOT DATE = 3/9/2013	DATE - 03/13/13	REVISIED -		ILLINOIS FED. AID PROJECT							

DATE	
BY	
SURVEYED	
PLOTTED	
TEMPLATE	
AREAS	
CHECKED	
FINISH	
NO.	

DATE	
BY	
SURVEYED	
PLOTTED	
TEMPLATE	
AREAS	
CHECKED	
FINISH	
NO.	

100 S. WACKER DR.
 CHICAGO, IL 60606
 TEL (312) 939-1000
 FAX (312) 939-4198

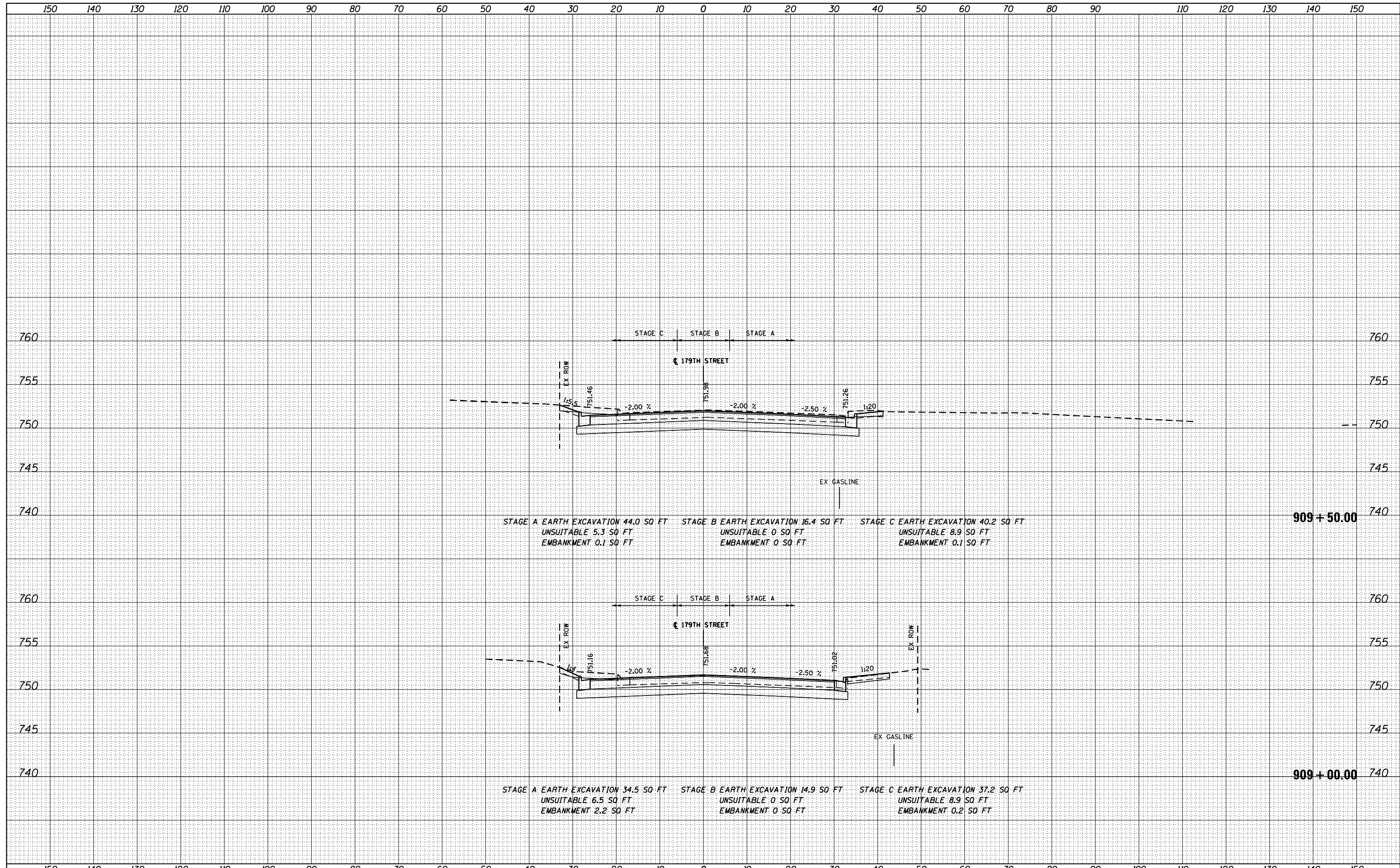


FILE NAME = D160F05-SHT-XSHT02.dgn	USER NAME = Anthony.Plutz	DESIGNED - JCL	REVISIED -	STATE OF ILLINOIS DEPARTMENT OF TRANSPORTATION	179TH ST CROSS SECTIONS		F.A.P. RTE. 330	SECTION 103R-3	COUNTY COOK	TOTAL SHEETS 932	SHEET NO. 892	
	PLOT SCALE = 20.0000' / in.	CHECKED - MJT	REVISIED -		SCALE: 1"=10'H; 1"=5'	SHEET NO. 8 OF 13 SHEETS	STA. 908+00.00 TO STA. 908+50.00	XS-179-08		CONTRACT NO. 60F05	ILLINOIS FED. AID PROJECT	
	PLOT DATE = 3/9/2013	DATE - 03/13/13	REVISIED -									

DATE	
BY	
FINISHED SURVEY	
PLOTTED	
TEMPLATE	
NOTE BOOK	
AREAS CHECKED	
NO.	

DATE	
BY	
ORIGINAL SURVEY	
PLOTTED	
TEMPLATE	
NOTE BOOK	
AREAS CHECKED	
NO.	

100 S. WACKER DR.
 CHICAGO, IL 60606
 TEL (312) 939-1000
 FAX (312) 939-4198




FILE NAME = D160F05-SHT-XSHT02.dgn	USER NAME = Anthony.Plutz	DESIGNED - JCL	REVISIED -	STATE OF ILLINOIS DEPARTMENT OF TRANSPORTATION	179TH ST CROSS SECTIONS			F.A.P. RTE. 330	SECTION 103R-3	COUNTY COOK	TOTAL SHEETS 932	SHEET NO. 893
	PLOT SCALE = 20.0000' / in.	CHECKED - MJT	REVISIED -		SCALE: 1"=10'H; 1"=5'V	SHEET NO. 9 OF 13 SHEETS	STA. 909+00.00 TO STA. 909+50.00	XS-179-09		CONTRACT NO. 60F05	ILLINOIS FED. AID PROJECT	
	PLOT DATE = 3/9/2013	DATE - 03/13/13	REVISIED -									

DATE	
BY	
FINISHED SURVEY	
PLOTTED	
TEMPLATE	
NOTE BOOK	
AREAS CHECKED	

DATE	
BY	
ORIGINAL SURVEY	
PLOTTED	
TEMPLATE	
NOTE BOOK	
AREAS CHECKED	

100 S. WACKER DR.
 CHICAGO, IL 60606
 TEL (312) 939-4000
 FAX (312) 939-4198

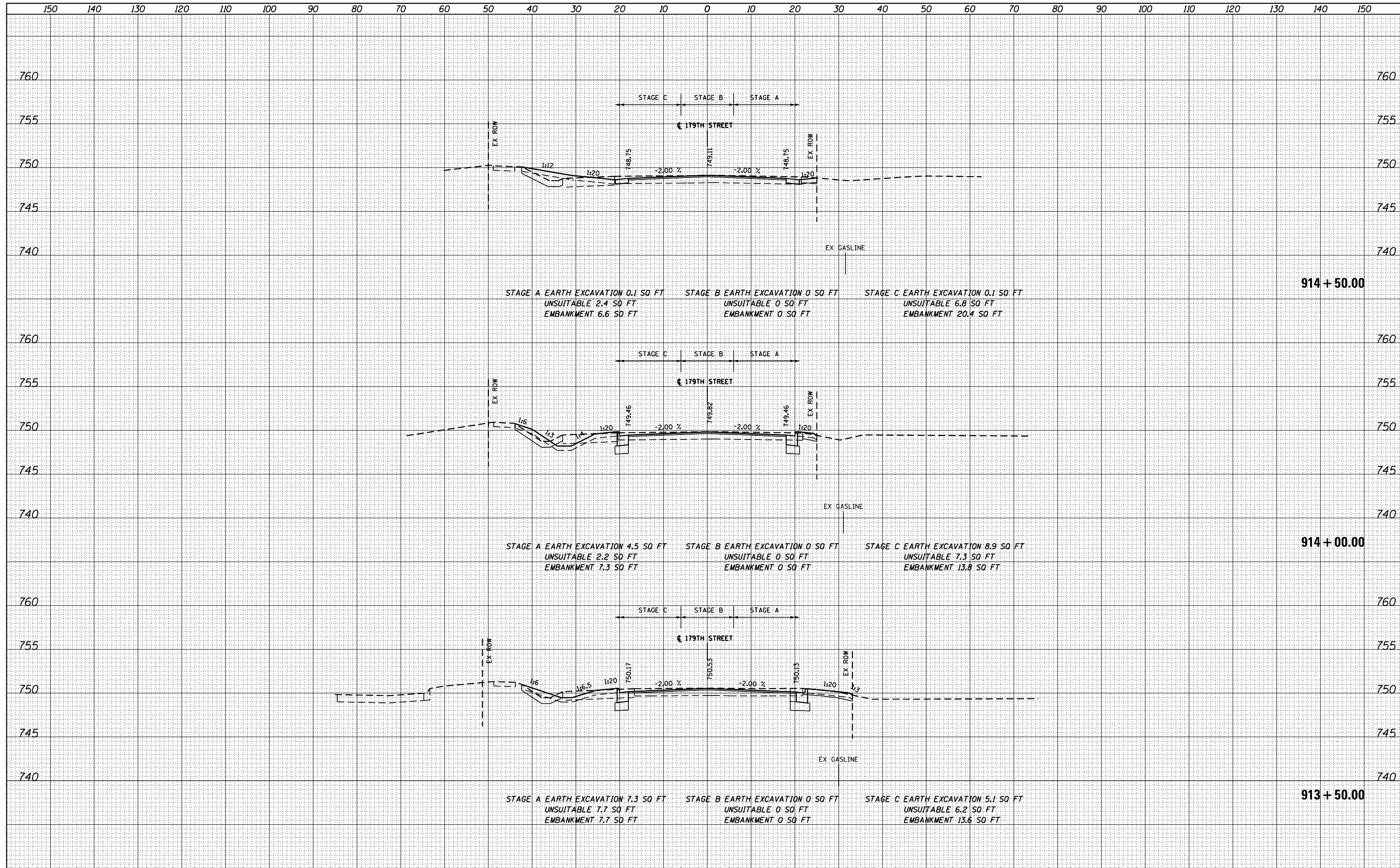


FILE NAME = D160F05-SHT-XSHT02.dgn	USER NAME = Anthony.Plutz	DESIGNED -	REVISD -	STATE OF ILLINOIS DEPARTMENT OF TRANSPORTATION	179TH ST CROSS SECTIONS SCALE: 1"=10'H; 1"=5' SHEET NO. 10 OF 13 SHEETS STA. 910+00.00 TO STA. 913+00.00		
		DRAWN -	REVISD -				
		CHECKED -	REVISD -				
		DATE - 03/13/13	REVISD -				
				F.A.P. RTE. 330 SECTION 103R-3 XS-179-10	COUNTY COOK TOTAL SHEETS 932 SHEET NO. 894	CONTRACT NO. 60F05 ILLINOIS FED. AID PROJECT	

DATE	
BY	
SURVEYED	
PLOTTED	
TEMPLATE	
AREAS	
AREAS CHECKED	
FINISH	
NO.	

DATE	
BY	
SURVEYED	
PLOTTED	
TEMPLATE	
AREAS	
AREAS CHECKED	
ORIGINAL	
NO.	

100 S. WACKER DR.
 CHICAGO, IL 60606
 TEL 312/939-4000
 FAX 312/939-4098

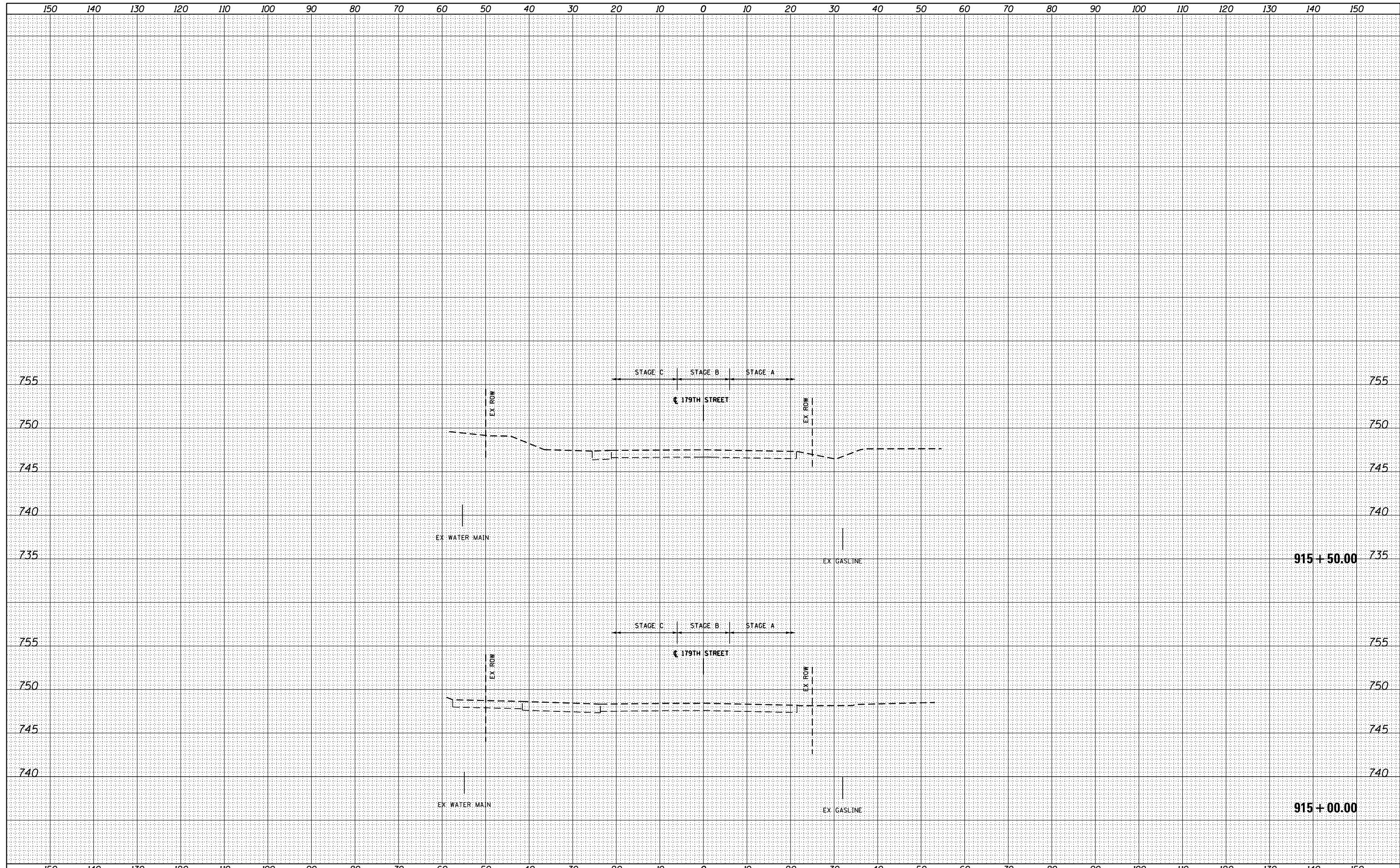


FILE NAME = D160F05-SHT-XSHT02.dgn	USER NAME = Anthony.Plutz	DESIGNED -	REVISD -	STATE OF ILLINOIS DEPARTMENT OF TRANSPORTATION	179TH ST CROSS SECTIONS SCALE: 1"=10'H; 1"=5'V SHEET NO. 11 OF 13 SHEETS STA. 913+50.00 TO STA. 914+50.00			F.A.P. RTE. 330	SECTION 103R-3	COUNTY COOK	TOTAL SHEETS 932	SHEET NO. 895
		DRAWN -	REVISD -					XS-179-11		CONTRACT NO. 60F05		
		CHECKED -	REVISD -					ILLINOIS FED. AID PROJECT				
		DATE - 03/13/13	REVISD -									

DATE	
BY	
SURVEYED	
PLOTTED	
TEMPLATE	
AREAS	
CHECKED	
FINAL SURVEY	
NOTE BOOK	
NO.	

DATE	
BY	
SURVEYED	
PLOTTED	
TEMPLATE	
AREAS	
CHECKED	
ORIGINAL SURVEY	
NOTE BOOK	
NO.	

100 S. WACKER DR.
 CHICAGO, IL 60606
 TEL (312) 939-1000
 FAX (312) 939-4198



FILE NAME =	D160F05-SHT-XSHT02.dgn
-------------	------------------------

USER NAME = Anthony.Plutz	DESIGNED -	REVISD -
	DRAWN -	REVISD -
PLOT SCALE = 20.0000' / in.	CHECKED -	REVISD -
PLOT DATE = 3/9/2013	DATE - 03/13/13	REVISD -

**STATE OF ILLINOIS
 DEPARTMENT OF TRANSPORTATION**

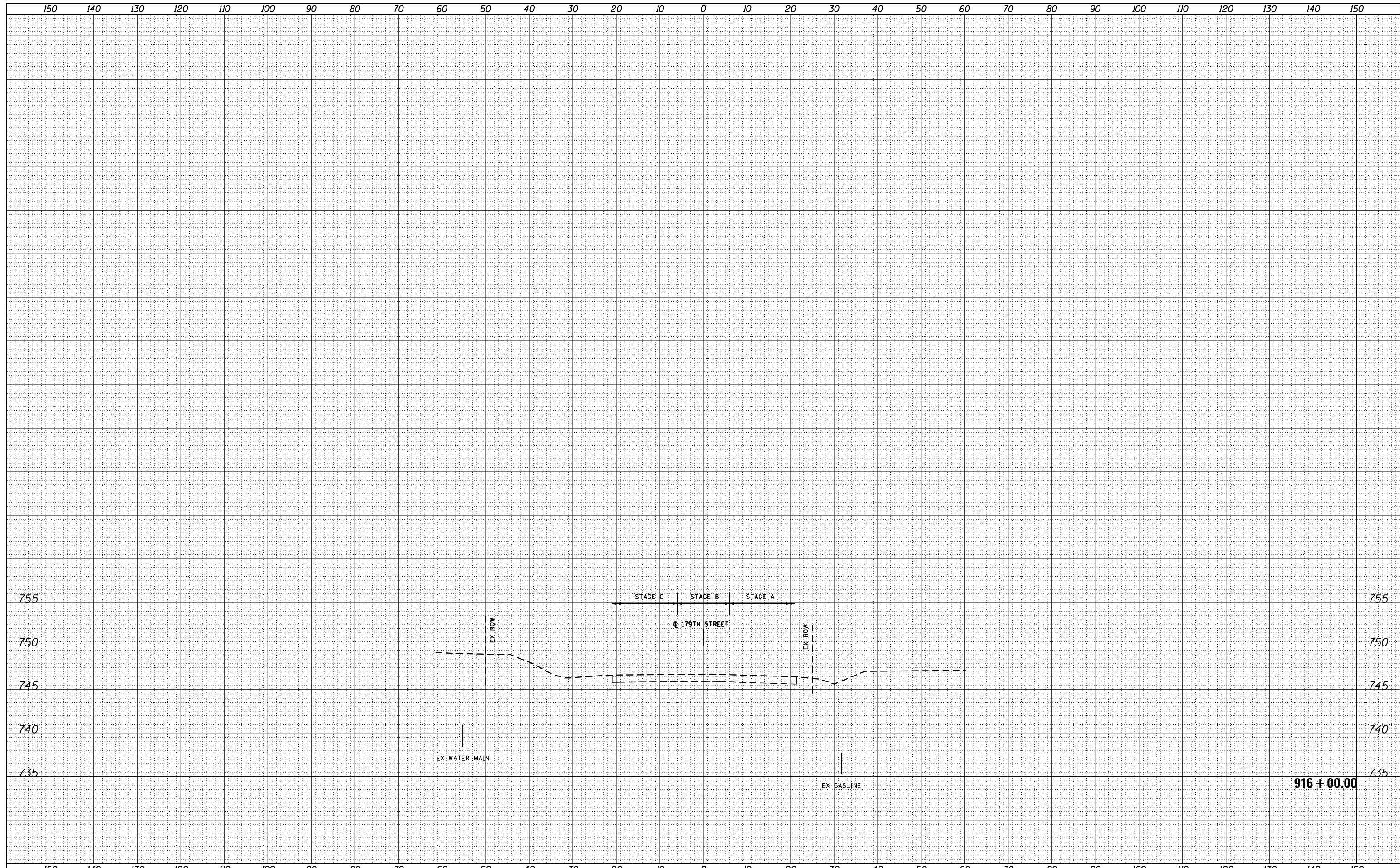
179TH ST CROSS SECTIONS	
SCALE: 1"=10'H; 1"=5'V	SHEET NO. 12 OF 13 SHEETS
STA. 915+00.00	TO STA. 915+50.00

F.A.P. RTE. 330	SECTION 103R-3	COUNTY COOK	TOTAL SHEETS 932	SHEET NO. 896
XS-179-12			CONTRACT NO. 60F05	
ILLINOIS FED. AID PROJECT				

DATE	
BY	
FINAL SURVEY	SURVEYED
NOTE BOOK	PLOTTED
NO.	TEMPLATE
	AREAS CHECKED

DATE	
BY	
ORIGINAL SURVEY	SURVEYED
NOTE BOOK	PLOTTED
NO.	TEMPLATE
	AREAS CHECKED

100 S. WACKER DR.
 CHICAGO, IL 60606
 TEL 312/939-0000
 FAX 312/939-4198



FILE NAME =	D160F05-SHT-XSHT02.dgn
-------------	------------------------

USER NAME = Anthony.Plutz	DESIGNED -	REVISD -
	DRAWN -	REVISD -
PLOT SCALE = 20.0000' / in.	CHECKED -	REVISD -
PLOT DATE = 3/9/2013	DATE - 03/13/13	REVISD -

STATE OF ILLINOIS
 DEPARTMENT OF TRANSPORTATION

179TH ST CROSS SECTIONS

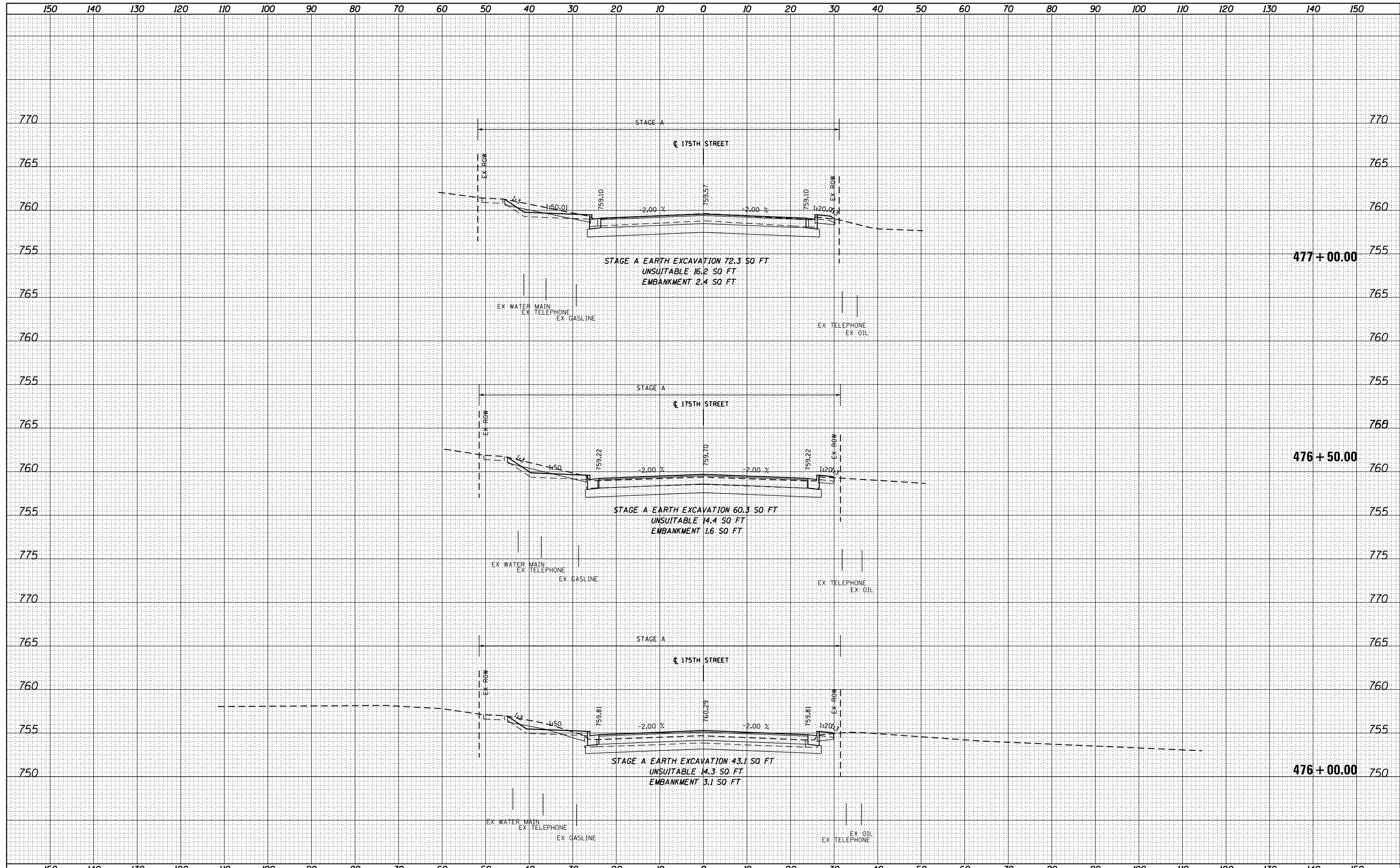
SCALE: 1"=10'H; 1"=5'V SHEET NO. 13 OF 13 SHEETS STA. 916+00.00 TO STA. 916+00.00

F.A.P. RTE.	SECTION	COUNTY	TOTAL SHEETS	SHEET NO.
330	103R-3	COOK	932	897
XS-179-13			CONTRACT NO. 60F05	
ILLINOIS FED. AID PROJECT				

DATE	
BY	
SURVEYED	
PLOTTED	
TEMPLATE	
AREAS CHECKED	
FINISH SURVEY	
NOTE BOOK	
NO.	

DATE	
BY	
SURVEYED	
PLOTTED	
TEMPLATE	
AREAS CHECKED	
ORIGINAL SURVEY	
NOTE BOOK	
NO.	

100 S. WACKER DR.
 SUITE 200
 CHICAGO, IL 60606
 TEL (312) 939-1000
 FAX (312) 939-4198

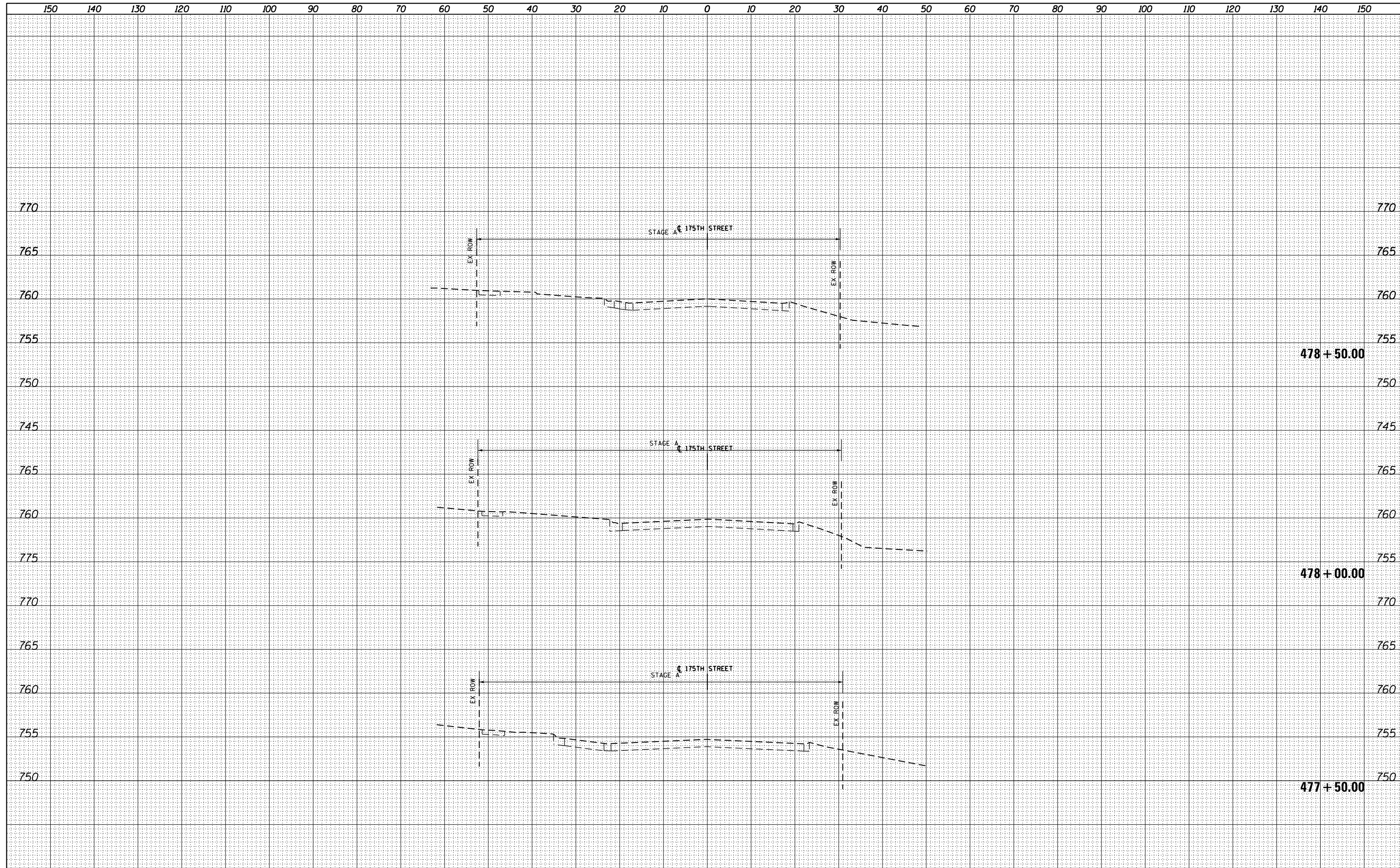


FILE NAME = D160F05-SHT-XSHT03.dgn	USER NAME = Anthony.Plutz	DESIGNED - JCL	REVISED -	STATE OF ILLINOIS DEPARTMENT OF TRANSPORTATION	175TH ST CROSS SECTIONS SCALE: 1"=10'H, 1"=5'V SHEET NO. 1 OF 2 SHEETS STA. 476+00.00 TO STA. 477+00.00	F.A.P. RTE. 330	SECTION 103R-3	COUNTY COOK	TOTAL SHEETS 932	SHEET NO. 898
PLOT SCALE = 20.0000' / in.	CHECKED - MJT	REVISED -	CONTRACT NO. 60F05							
PLOT DATE = 3/9/2013	DATE - 03/13/13	REVISED -	ILLINOIS FED. AID PROJECT							

BY	DATE

BY	DATE

100 S. WACKER DR.
 CHICAGO, IL 60606
 TEL (312) 939-1000
 FAX (312) 939-4198



FILE NAME =	USER NAME = Anthony.Plutz
D160F05-SHT-XSHT03.dgn	DESIGNED - JCL
	DRAWN - JCL
	CHECKED - MJT
	DATE - 03/13/13

DESIGNED - JCL	REvised -
DRAWN - JCL	REvised -
CHECKED - MJT	REvised -
DATE - 03/13/13	REvised -

**STATE OF ILLINOIS
 DEPARTMENT OF TRANSPORTATION**

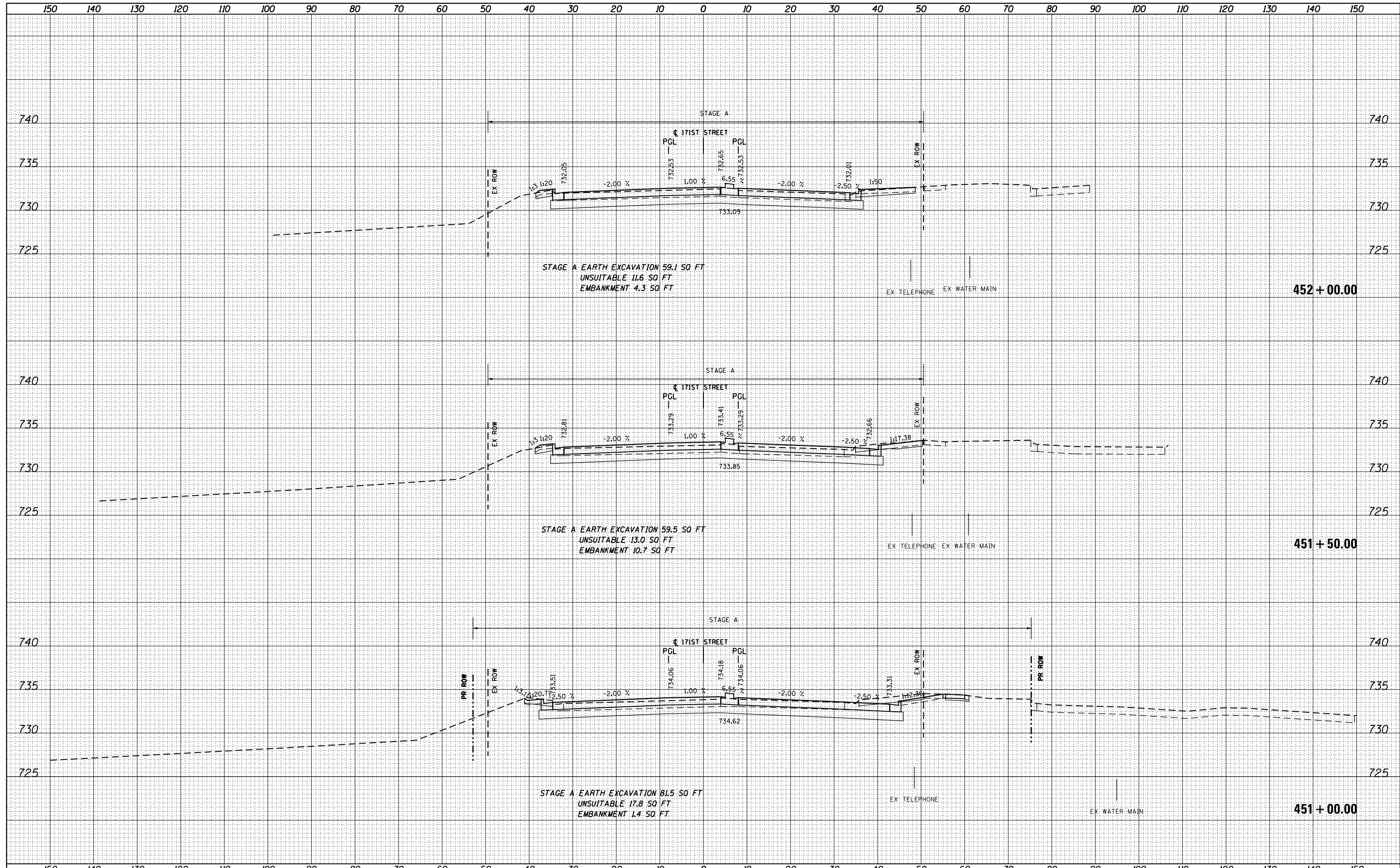
175TH ST CROSS SECTIONS	
SCALE: 1"=10'H, 1"=5'V	SHEET NO. 2 OF 2 SHEETS
STA. 477+50.00	TO STA. 478+50.00

F.A.P. RTE.	SECTION	COUNTY	TOTAL SHEETS	SHEET NO.
330	103R-3	COOK	932	899
XS-175-02		CONTRACT NO. 60F05		
ILLINOIS FED. AID PROJECT				

DATE	
BY	
FINISHED	
NO.	
DATE	
BY	
FINISHED	
NO.	
DATE	
BY	
FINISHED	
NO.	

DATE	
BY	
FINISHED	
NO.	
DATE	
BY	
FINISHED	
NO.	
DATE	
BY	
FINISHED	
NO.	

100 S. WACKER DR.
 CHICAGO, IL 60606
 TEL 312/939-1000
 FAX 312/939-4198



FILE NAME = D160F05-SHT-XSHT04.dgn	USER NAME = Anthony.Plutz	DESIGNED - JCL	REVISIED -	STATE OF ILLINOIS DEPARTMENT OF TRANSPORTATION	171ST ST CROSS SECTIONS	F.A.P. RTE. 330	SECTION 103R-3	COUNTY COOK	TOTAL SHEETS 932	SHEET NO. 900	
PLOT SCALE = 20.0000' / in.	CHECKED - MJT	REVISIED -	SCALE: 1"=10'H; 1"=5'V			SHEET NO. 1 OF 6 SHEETS	STA. 451+00.00 TO STA. 452+00.00	XS-171-01		CONTRACT NO. 60F05	ILLINOIS FED. AID PROJECT
PLOT DATE = 3/9/2013	DATE - 03/13/13	REVISIED -									