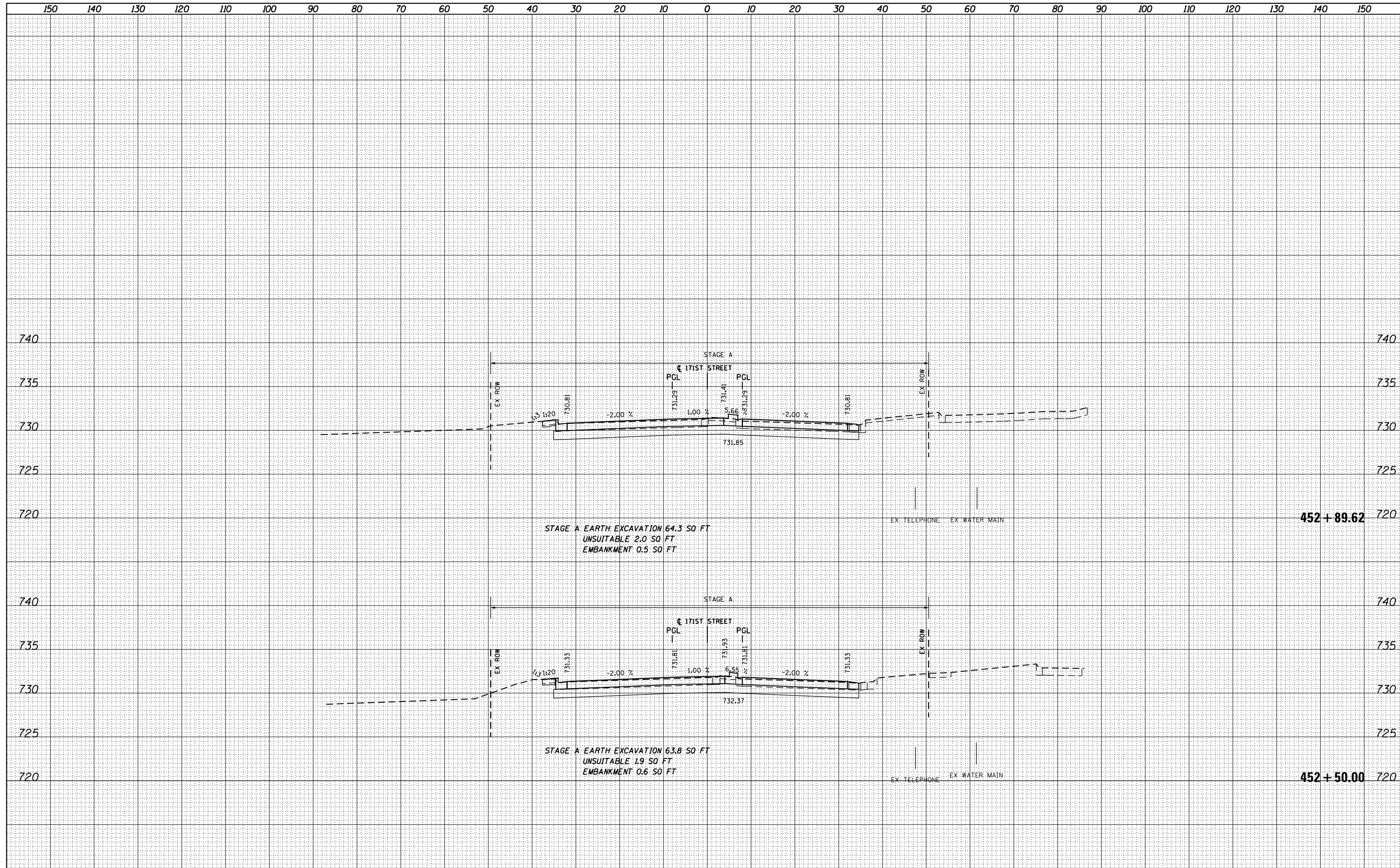


DATE	
BY	
FINISHED SURVEY	
PLOTTED	
NOTE BOOK	
AREAS CHECKED	

DATE	
BY	
ORIGINAL SURVEY	
PLOTTED	
NOTE BOOK	
AREAS CHECKED	

100 S. WACKER DR.
 CHICAGO, IL 60606
 TEL (312) 939-1000
 FAX (312) 939-4198

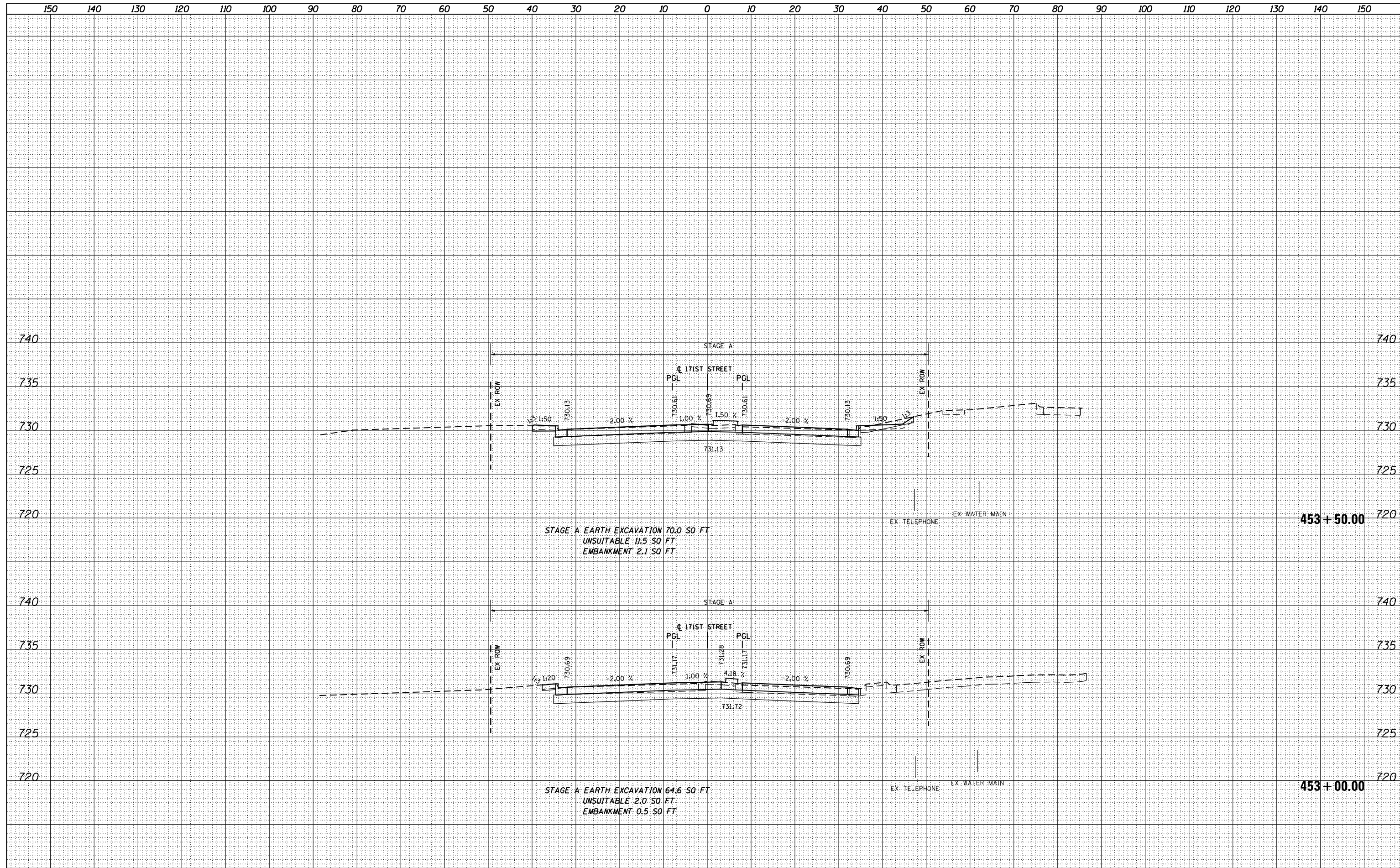


FILE NAME = D160F05-SHT-XSHT04.dgn	USER NAME = Anthony.Plutz	DESIGNED - JCL	REVISIED -	STATE OF ILLINOIS DEPARTMENT OF TRANSPORTATION	171ST ST CROSS SECTIONS			F.A.P. RTE. 330	SECTION 103R-3	COUNTY COOK	TOTAL SHEETS 932	SHEET NO. 901
	PLOT SCALE = 20.0000' / in.	CHECKED - MJT	REVISIED -		SCALE: 1"=10'H; 1"=5'V	SHEET NO. 2 OF 6 SHEETS	STA. 452+50.00 TO STA. 452+89.62	XS-171-02		CONTRACT NO. 60F05		
	PLOT DATE = 3/9/2013	DATE - 03/13/13	REVISIED -		ILLINOIS FED. AID PROJECT							

DATE	
BY	
FINISHED SURVEY	
PLOTTED	
NOTE BOOK	
AREAS CHECKED	

DATE	
BY	
ORIGINAL SURVEY	
PLOTTED	
NOTE BOOK	
AREAS CHECKED	

100 S. WACKER DR.
 CHICAGO, IL 60606
 TEL 312-939-1000
 FAX 312-939-4198

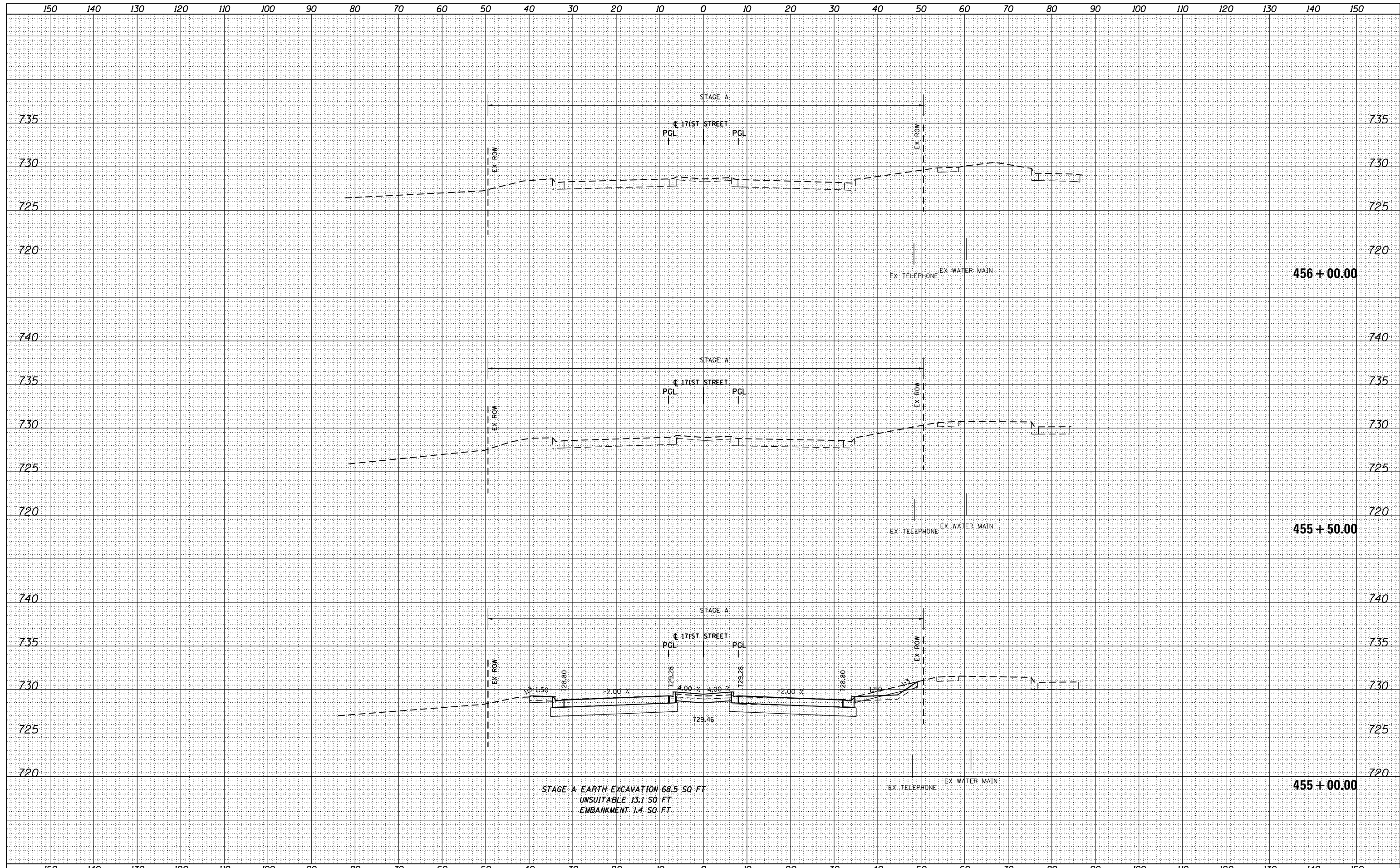


FILE NAME = D160F05-SHT-XSHT04.dgn	USER NAME = Anthony.Plutz	DESIGNED - JCL	REVISIED -	STATE OF ILLINOIS DEPARTMENT OF TRANSPORTATION	171ST ST CROSS SECTIONS			F.A.P. RTE. 330	SECTION 103R-3	COUNTY COOK	TOTAL SHEETS 932	SHEET NO. 902
PLOT SCALE = 20.0000' / in.	CHECKED - MJT	REVISIED -	SCALE: 1"=10'H; 1"=5'V SHEET NO. 3 OF 6 SHEETS STA. 453+00.00 TO STA. 453+50.00					XS-171-03		CONTRACT NO. 60F05		
PLOT DATE = 3/9/2013	DATE - 03/13/13	REVISIED -	ILLINOIS FED. AID PROJECT									

DATE	
BY	
SURVEYED	
PLOTTED	
TEMPLATE	
AREAS	
CHECKED	
FINAL SURVEY	
NOTE BOOK	
NO.	

DATE	
BY	
SURVEYED	
PLOTTED	
TEMPLATE	
AREAS	
CHECKED	
ORIGINAL SURVEY	
NOTE BOOK	
NO.	

100 S. WACKER DR.
 CHICAGO, IL 60606
 TEL 312-939-1000
 FAX 312-939-4198



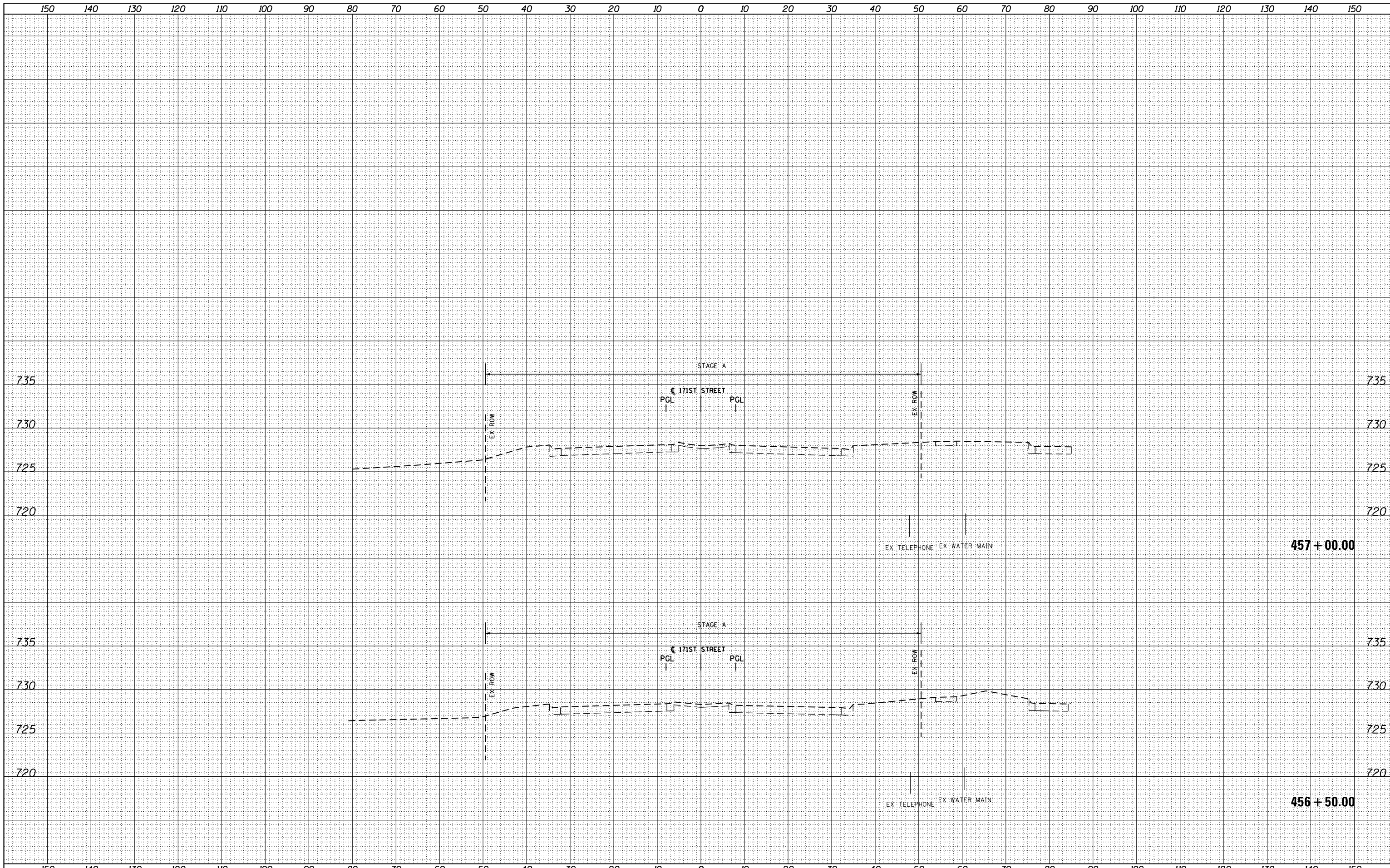
STAGE A EARTH EXCAVATION 68.5 SQ FT
 UNSUITABLE 13.1 SQ FT
 EMBANKMENT 1.4 SQ FT

FILE NAME = D160F05-SHT-XSSHT04.dgn	USER NAME = Anthony.Plutz	DESIGNED -	REVISIED -	STATE OF ILLINOIS DEPARTMENT OF TRANSPORTATION	171ST ST CROSS SECTIONS SCALE: 1"=10'H; 1"=5' V SHEET NO. 5 OF 6 SHEETS STA. 455+00.00 TO STA. 456+00.00	F.A.P. RTE. 330	SECTION 103R-3	COUNTY COOK	TOTAL SHEETS 932	SHEET NO. 904
PLOT SCALE = 20.0000' / in.	CHECKED -	REVISIED -	XS-171-05			CONTRACT NO. 60F05				
PLOT DATE = 3/9/2013	DATE - 03/13/13	REVISIED -	ILLINOIS FED. AID PROJECT							

DATE	
BY	
SURVEYED	
PLOTTED	
TEMPLATE	
AREAS	
CHECKED	
FINAL SURVEY	
NOTE BOOK	
NO.	

DATE	
BY	
SURVEYED	
PLOTTED	
TEMPLATE	
AREAS	
CHECKED	
ORIGINAL SURVEY	
NOTE BOOK	
NO.	

100 S. WACKER DR.
 SUITE 200
 CHICAGO, IL 60606
 TEL (312) 939-1000
 FAX (312) 939-4198

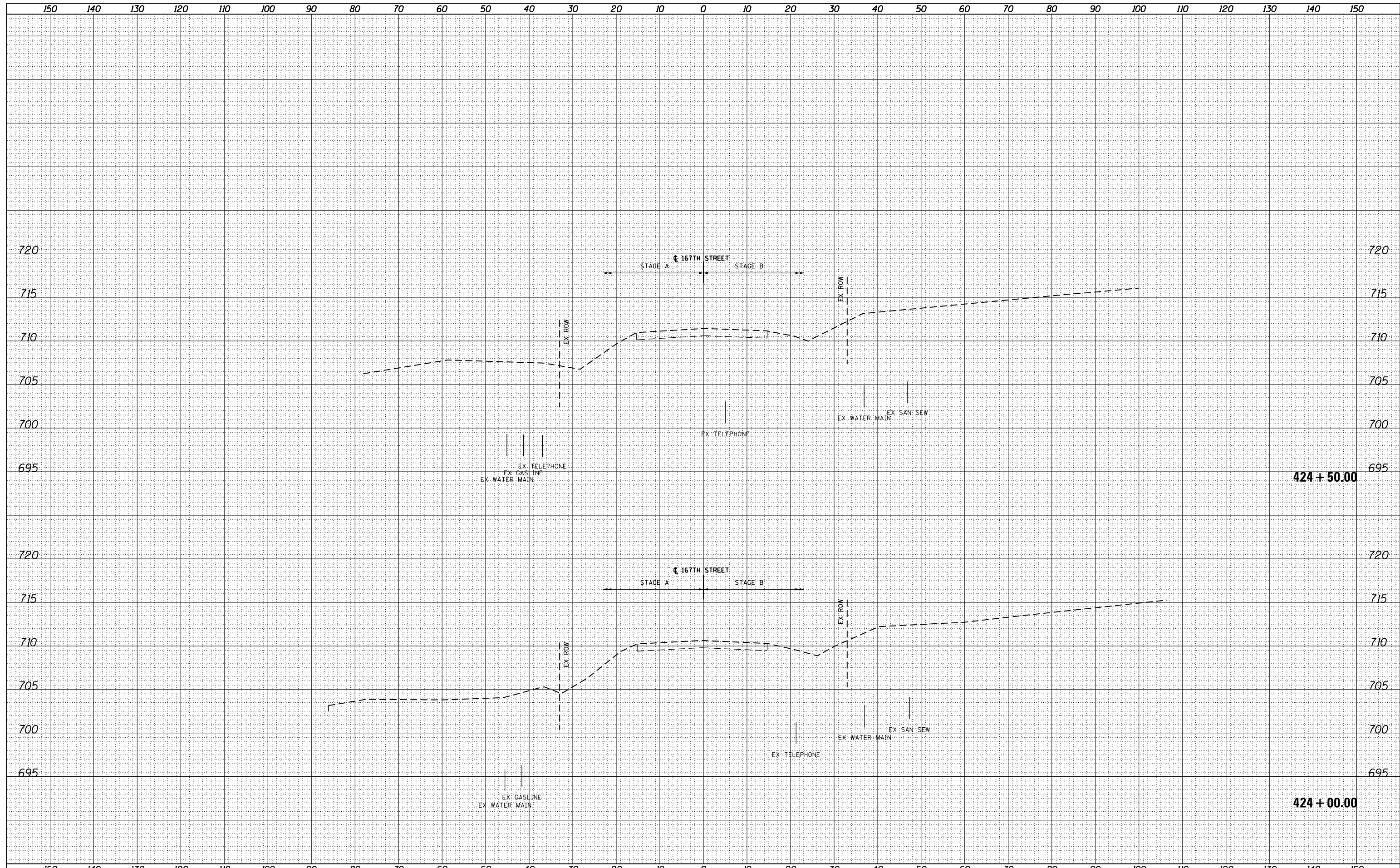


FILE NAME =	USER NAME = Anthony.Plutz	DESIGNED -	REVISSED -	STATE OF ILLINOIS DEPARTMENT OF TRANSPORTATION	171ST ST CROSS SECTIONS	F.A.P. RTE.	SECTION	COUNTY	TOTAL SHEETS	SHEET NO.
D160F05-SHT-XSSHT04.dgn		DRAWN -	REVISSED -			330	103R-3	COOK	932	905
PLOT SCALE = 20.0000' / in.		CHECKED -	REVISSED -			XS-171-06			CONTRACT NO. 60F05	
PLOT DATE = 3/9/2013		DATE - 03/13/13	REVISSED -			SCALE: 1"=10'H; 1"=5' V		SHEET NO. 6 OF 6 SHEETS		STA. 456+50.00 TO STA. 457+00.00
ILLINOIS FED. AID PROJECT										

BY	DATE
FINAL SURVEY	SURVEYED
NOTE BOOK	PLOTTED
NO.	TEMPLATE
	AREAS CHECKED

BY	DATE
ORIGINAL SURVEY	SURVEYED
NOTE BOOK	PLOTTED
NO.	TEMPLATE
	AREAS CHECKED

100 S. WACKER DR.
 CHICAGO, IL 60606
 TEL (312) 939-4000
 FAX (312) 939-4098

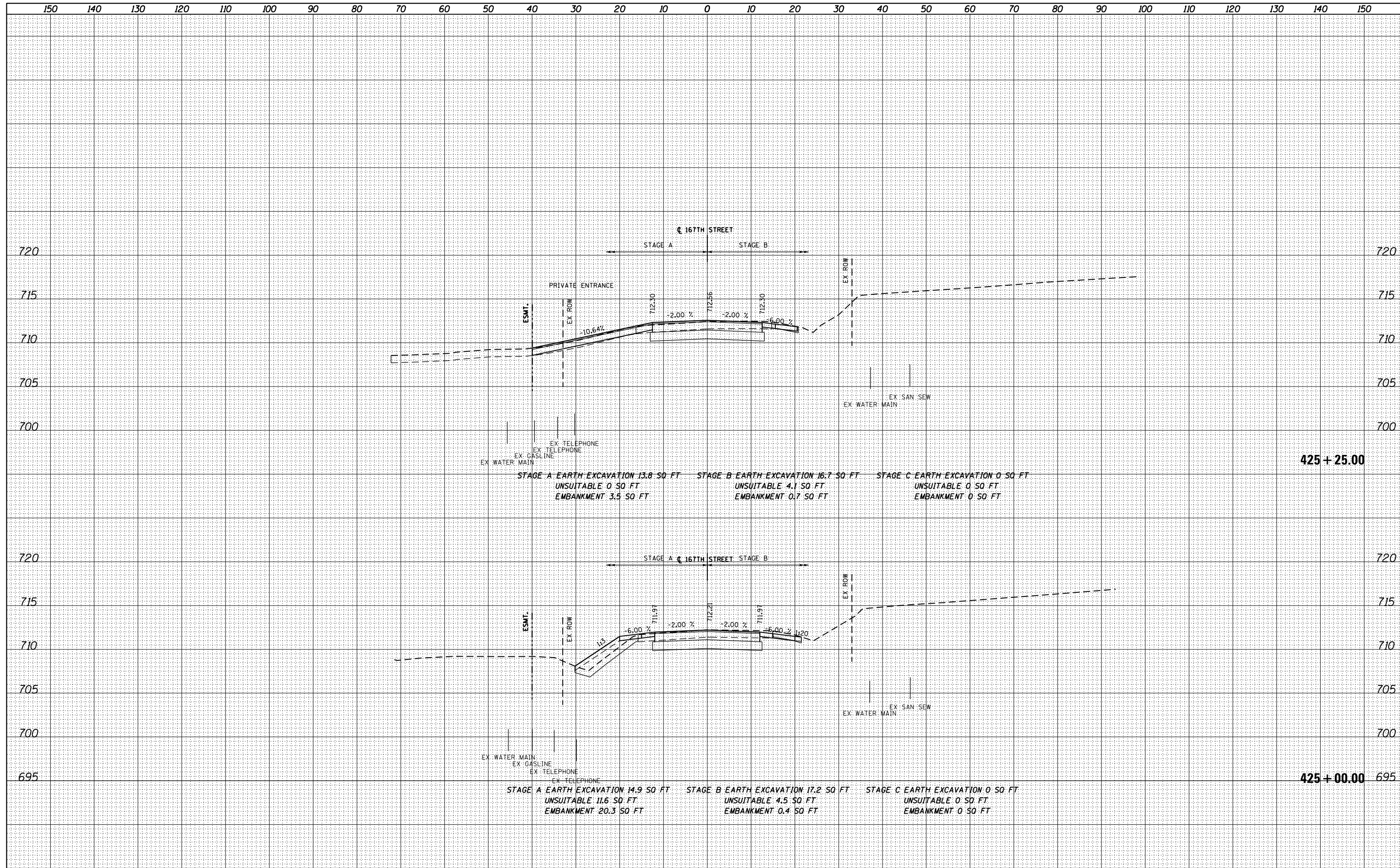


FILE NAME - D160F05-SHT-XSST05.dgn	USER NAME - Anthony.Plutz	DESIGNED - JCL	REVISIED -	STATE OF ILLINOIS DEPARTMENT OF TRANSPORTATION		167TH ST CROSS SECTIONS		F.A.P. RTE. 330	SECTION 103R-3	COUNTY COOK	TOTAL SHEETS 932	SHEET NO. 907
	PLOT SCALE = 20.0000' / in.	CHECKED - MJT	REVISIED -			SCALE: 1"=10'H; 1"=5'V		XS-167-02		CONTRACT NO. 60F05		
	PLOT DATE: 3/9/2013	DATE - 03/13/13	REVISIED -			SHEET NO. 2 OF 20 SHEETS		STA. 424+00.00 TO STA. 424+50.00		ILLINOIS FED. AID PROJECT		

BY	DATE
SURVEYED	
PLOTTED	
TEMPLATE	
AREAS CHECKED	
NO.	

BY	DATE
SURVEYED	
PLOTTED	
TEMPLATE	
AREAS CHECKED	
NO.	

100 S. WACKER DR.
 CHICAGO, IL 60606
 TEL 312-939-1000
 FAX 312-939-4198



FILE NAME = D160F05-SHT-XSST05.dgn

USER NAME = Anthony.Plutz	DESIGNED - JCL	REVISED -
	DRAWN - JCL	REVISED -
PLOT SCALE = 20.0000' / in.	CHECKED - MJT	REVISED -
PLOT DATE = 3/9/2013	DATE - 03/13/13	REVISED -

STATE OF ILLINOIS
 DEPARTMENT OF TRANSPORTATION

167TH ST CROSS SECTIONS

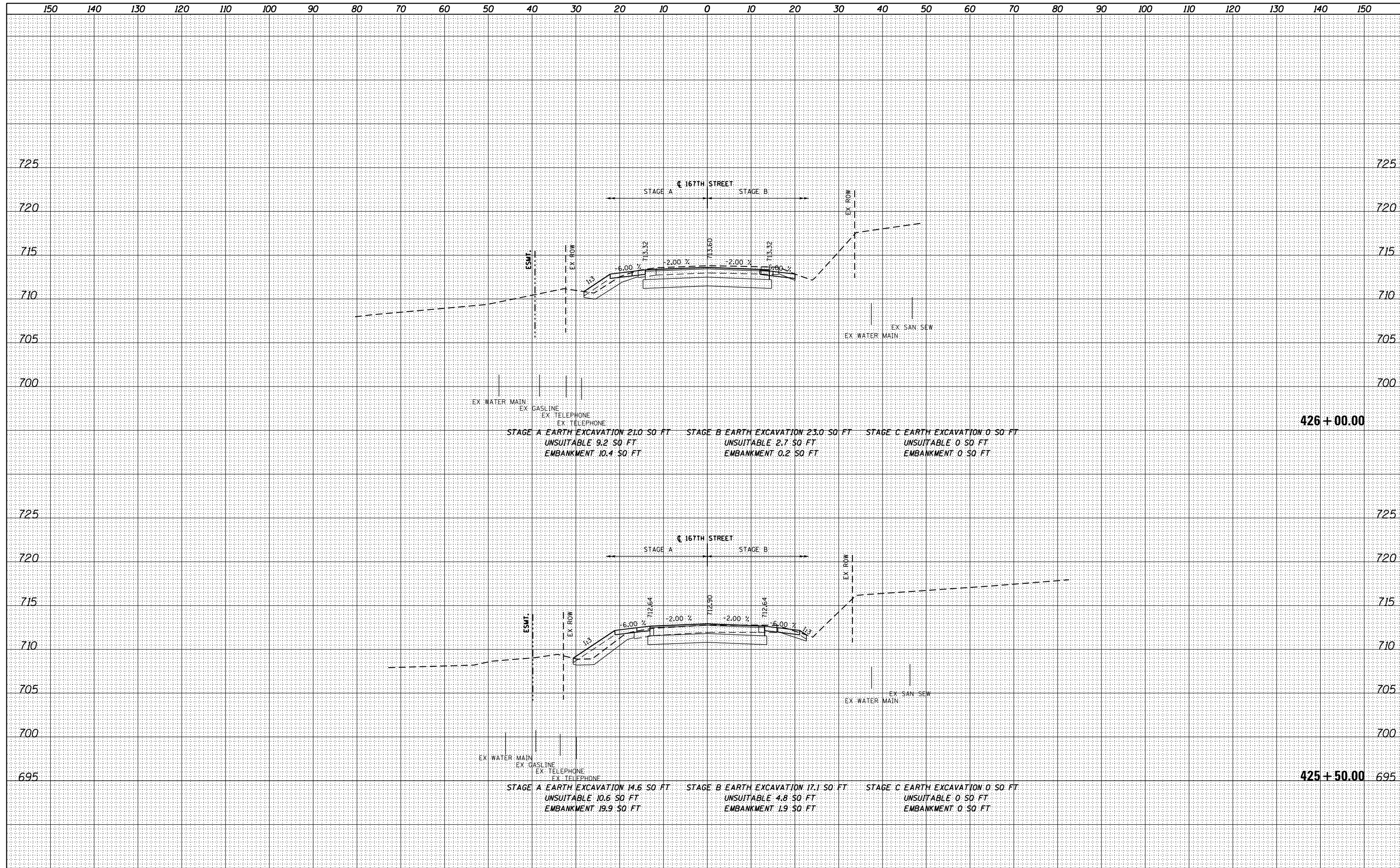
SCALE: 1"=10'H, 1"=5' V SHEET NO. 3 OF 20 SHEETS STA. 425+00.00 TO STA. 425+25.00

F.A.P. RTE. 330	SECTION 103R-3	COUNTY COOK	TOTAL SHEETS 932	SHEET NO. 908
XS-167-03			CONTRACT NO. 60F05	
ILLINOIS FED. AID PROJECT				

DATE	
BY	
FINISHED SURVEY	
PLOTTED	
TEMPLATE	
AREAS CHECKED	
NO.	

DATE	
BY	
ORIGINAL SURVEY	
PLOTTED	
TEMPLATE	
AREAS CHECKED	
NO.	

100 S. WACKER DR.
 CHICAGO, IL 60606
 TEL 312-939-4000
 FAX 312-939-4198

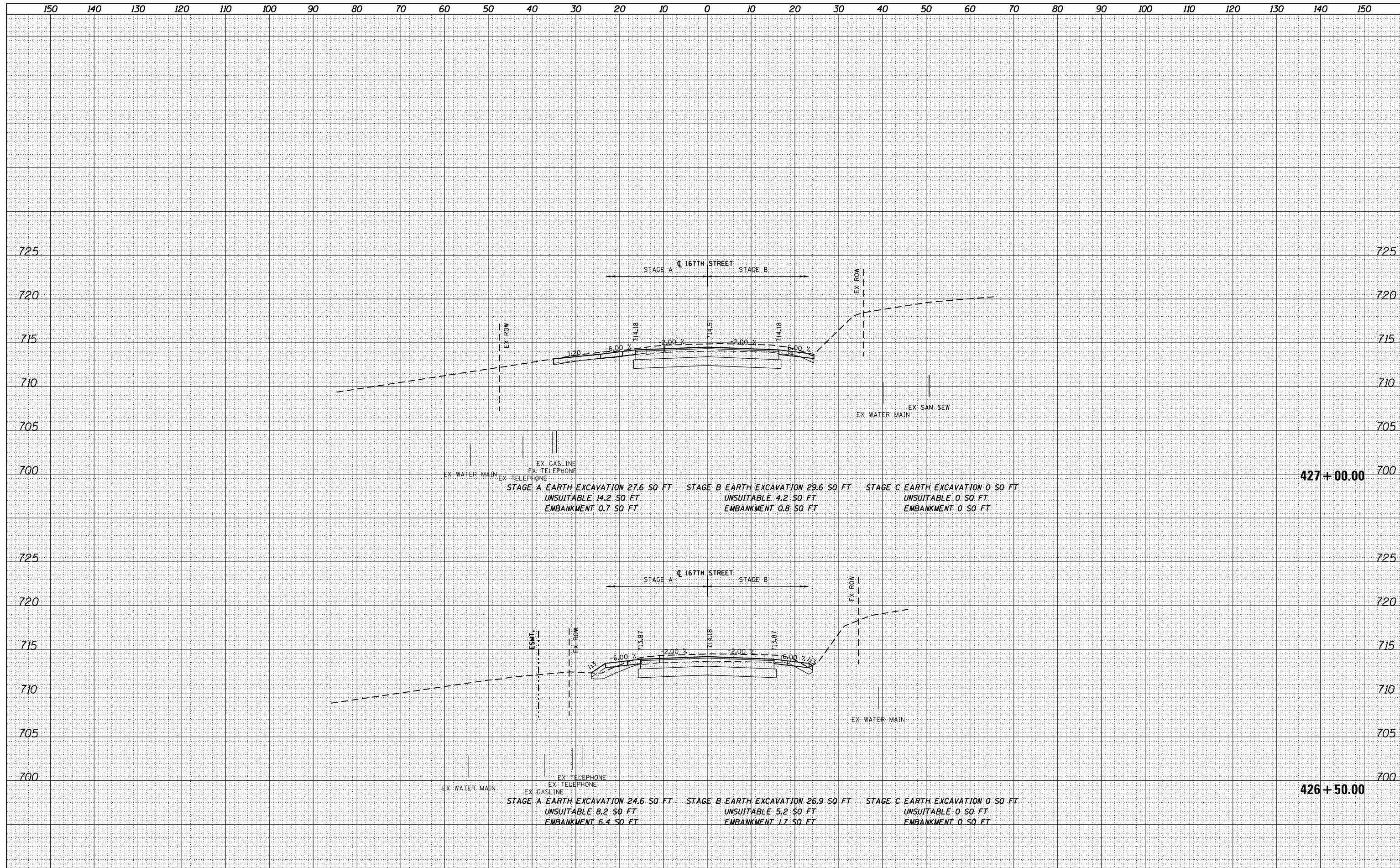


FILE NAME = D160F05-SHT-XSST05.dgn	USER NAME = Anthony.Plutz	DESIGNED - JCL	REVISED -	STATE OF ILLINOIS DEPARTMENT OF TRANSPORTATION	167TH ST CROSS SECTIONS			F.A.P. RTE. 330	SECTION 103R-3	COUNTY COOK	TOTAL SHEETS 932	SHEET NO. 909
PLOT SCALE = 20.0000' / in.	CHECKED - MJT	REVISED -	SCALE: 1"=10'H; 1"=5' V					SHEET NO. 4 OF 20 SHEETS	STA. 425+50.00 TO STA. 426+00.00	XS-167-04		CONTRACT NO. 60F05
PLOT DATE = 3/9/2013	DATE - 03/13/13	REVISED -	ILLINOIS FED. AID PROJECT									

DATE	
BY	
FINISHED	
NO. OF SHEETS	
DATE	
BY	
FINISHED	
NO. OF SHEETS	
DATE	
BY	
FINISHED	
NO. OF SHEETS	

DATE	
BY	
FINISHED	
NO. OF SHEETS	
DATE	
BY	
FINISHED	
NO. OF SHEETS	
DATE	
BY	
FINISHED	
NO. OF SHEETS	

100 S. WACKER DR.
 CHICAGO, IL 60606
 TEL 312/939-4000
 FAX 312/939-4098

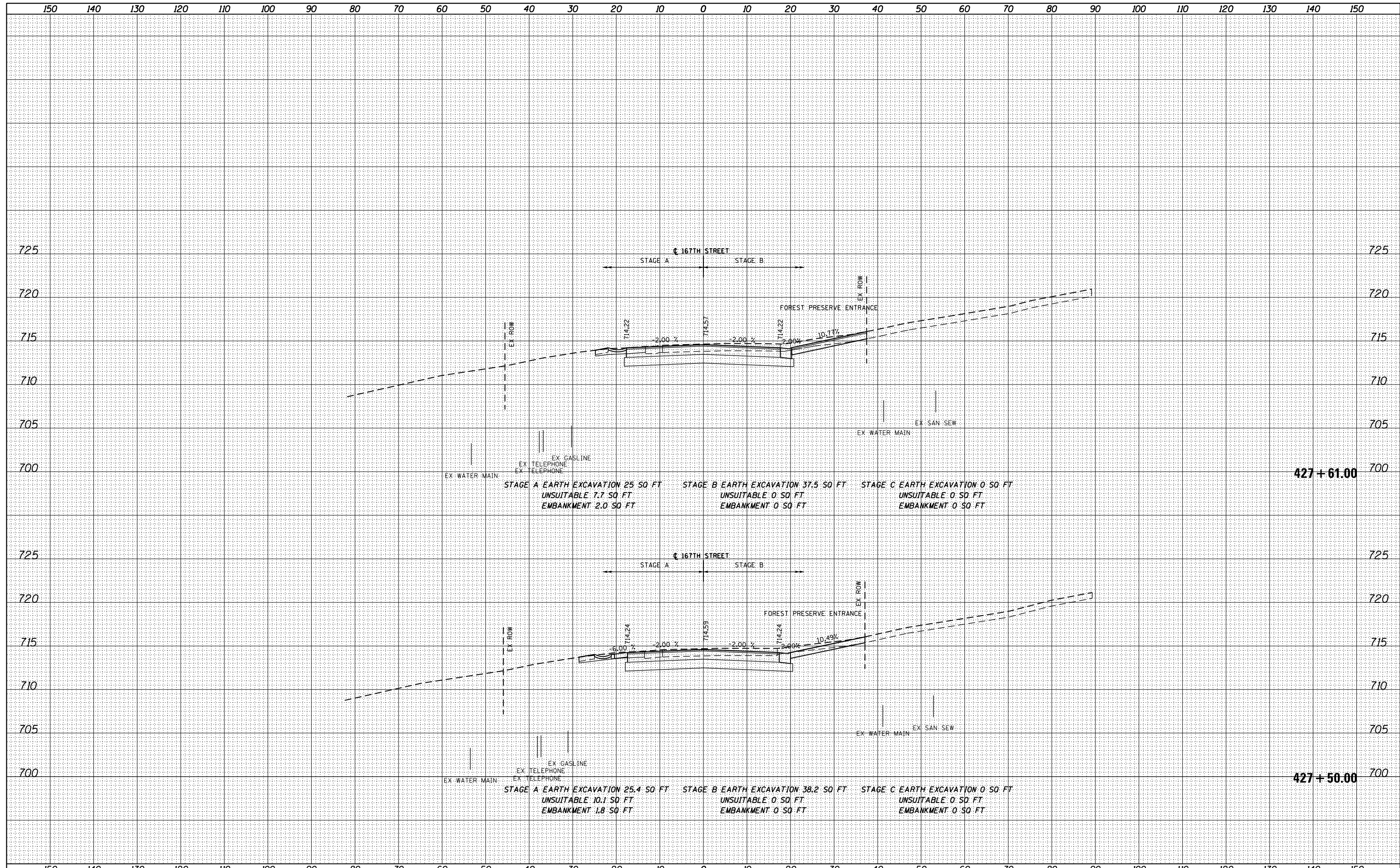


FILE NAME = D160F05-SHT-XSST05.dgn	USER NAME = Anthony.Plutz	DESIGNED - JCL	REVISED -	STATE OF ILLINOIS DEPARTMENT OF TRANSPORTATION	167TH ST CROSS SECTIONS SCALE: 1"=10'H, 1"=5'V SHEET NO. 5 OF 20 SHEETS STA. 426+50.00 TO STA. 427+00.00	F.A.P. RTE. 330	SECTION 103R-3	COUNTY COOK	TOTAL SHEETS 932	SHEET NO. 910
PLOT SCALE = 20.0000" / in.	CHECKED - MJT	REVISED -	XS-167-05			CONTRACT NO. 60F05				
PLOT DATE = 3/9/2013	DATE - 03/13/13	REVISED -	ILLINOIS FED. AID PROJECT							

DATE	
BY	
SURVEYED	
PLOTTED	
TEMPLATE	
AREAS	
AREAS CHECKED	
FINL SURVEY	
NOTE BOOK	
NO.	

DATE	
BY	
SURVEYED	
PLOTTED	
TEMPLATE	
AREAS	
AREAS CHECKED	
ORIGINAL SURVEY	
NOTE BOOK	
NO.	

100 S. WACKER DR.
 CHICAGO, IL 60606
 TEL (312) 939-1000
 FAX (312) 939-4198

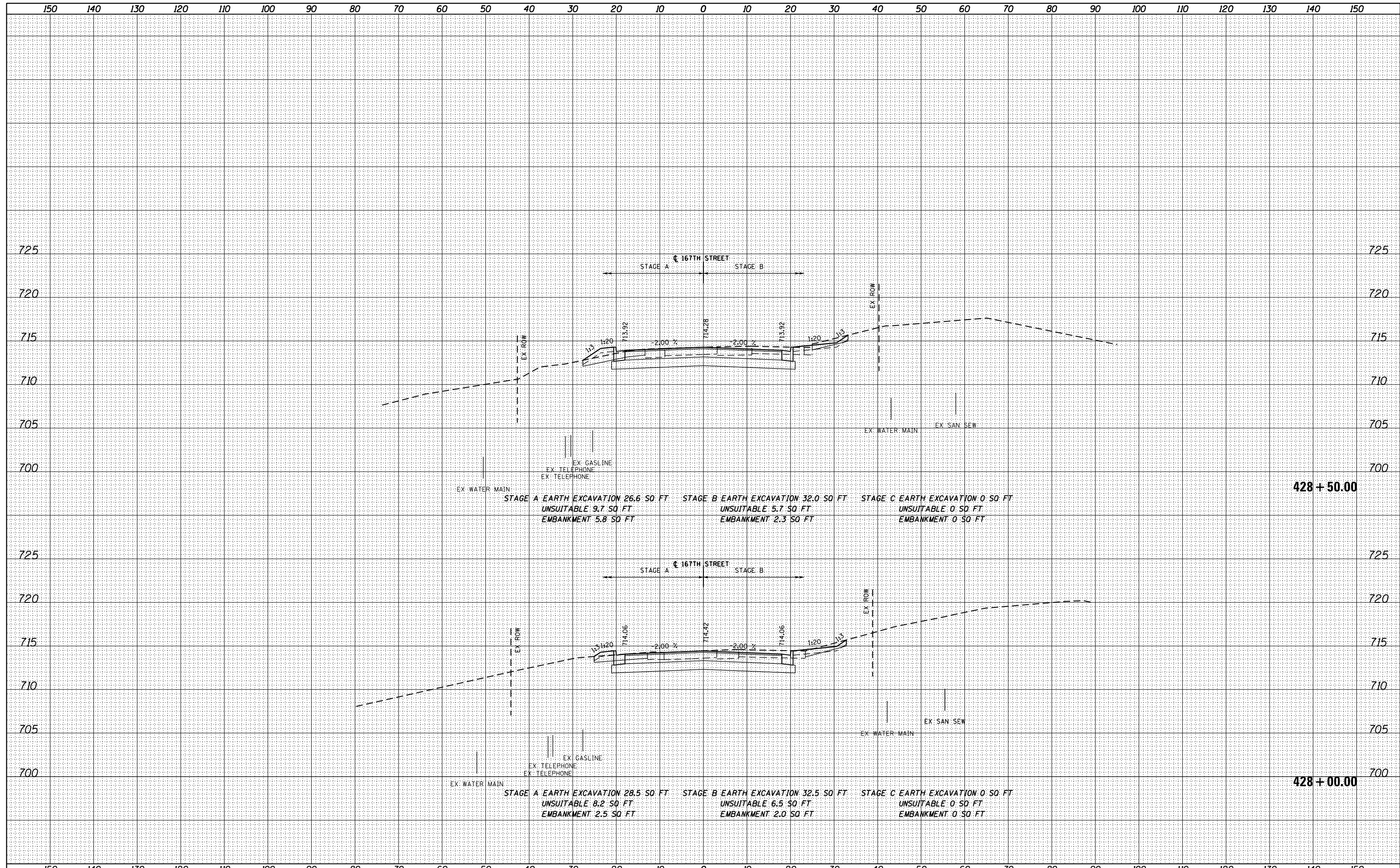


FILE NAME = D160F05-SHT-XSST05.dgn	USER NAME = Anthony.Plutz	DESIGNED - JCL	REVISIED -	STATE OF ILLINOIS DEPARTMENT OF TRANSPORTATION	167TH ST CROSS SECTIONS			F.A.P. RTE. 330	SECTION 103R-3	COUNTY COOK	TOTAL SHEETS 932	SHEET NO. 911
	PLOT SCALE = 20.0000' / in.	CHECKED - MJT	REVISIED -		SCALE: 1"=10'H; 1"=5'V	SHEET NO. 6 OF 20 SHEETS	STA. 427+50.00 TO STA. 427+61.00	XS-167-06		CONTRACT NO. 60F05		
	PLOT DATE = 3/9/2013	DATE - 03/13/13	REVISIED -		ILLINOIS FED. AID PROJECT							

DATE	
BY	
SURVEYED	
PLOTTED	
TEMPLATE	
AREAS CHECKED	
FINISH SURVEY	
NOTE BOOK	
NO.	

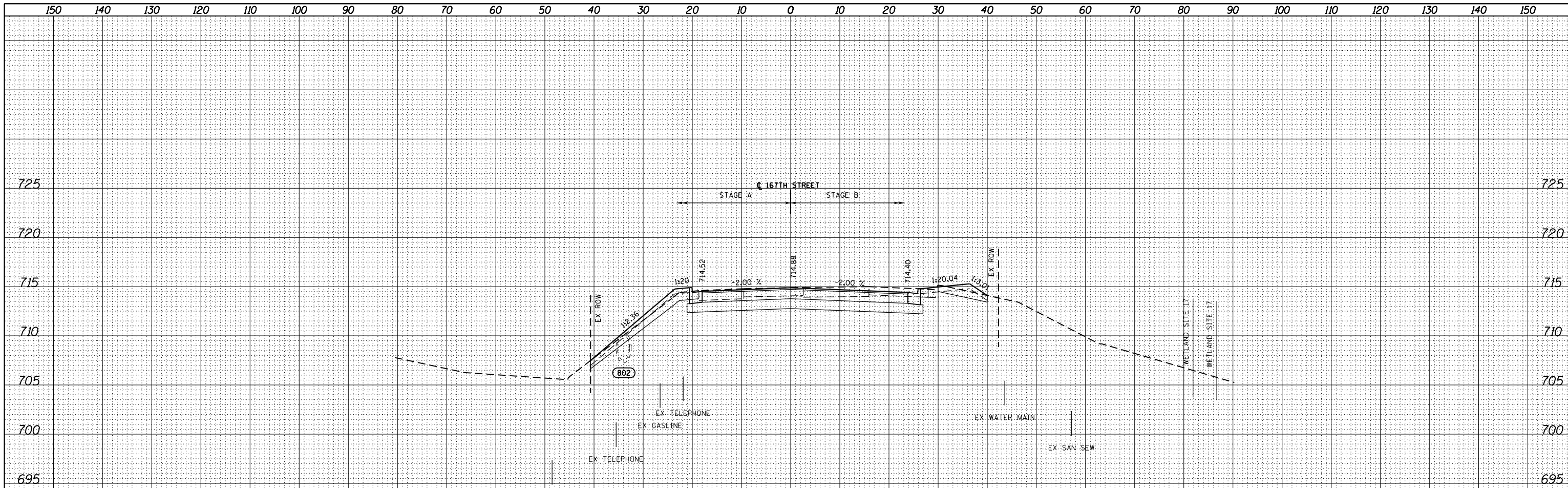
DATE	
BY	
SURVEYED	
PLOTTED	
TEMPLATE	
AREAS CHECKED	
ORIGINAL SURVEY	
NOTE BOOK	
NO.	

100 S. WACKER DR.
 CHICAGO, IL 60606
 TEL (312) 939-1000
 FAX (312) 939-4198



FILE NAME = D160F05-SHT-XSHT05.dgn	USER NAME = Anthony.Plutz	DESIGNED - JCL	REVISED -	STATE OF ILLINOIS DEPARTMENT OF TRANSPORTATION	167TH ST CROSS SECTIONS SCALE: 1"=10'H, 1"=5' V SHEET NO. 7 OF 20 SHEETS STA. 428+00.00 TO STA. 428+50.00			F.A.P. RTE. 330	SECTION 103R-3	COUNTY COOK	TOTAL SHEETS 932	SHEET NO. 912
PLOT SCALE = 20.0000' / in.	CHECKED - MJT	REVISED -	CONTRACT NO. 60F05									
PLOT DATE = 3/9/2013	DATE - 03/13/13	REVISED -	ILLINOIS FED. AID PROJECT									

DATE	
BY	
FINISHED SURVEY	
PLOTTED	
TEMPLATE	
NOTE BOOK	
AREAS CHECKED	
NO.	



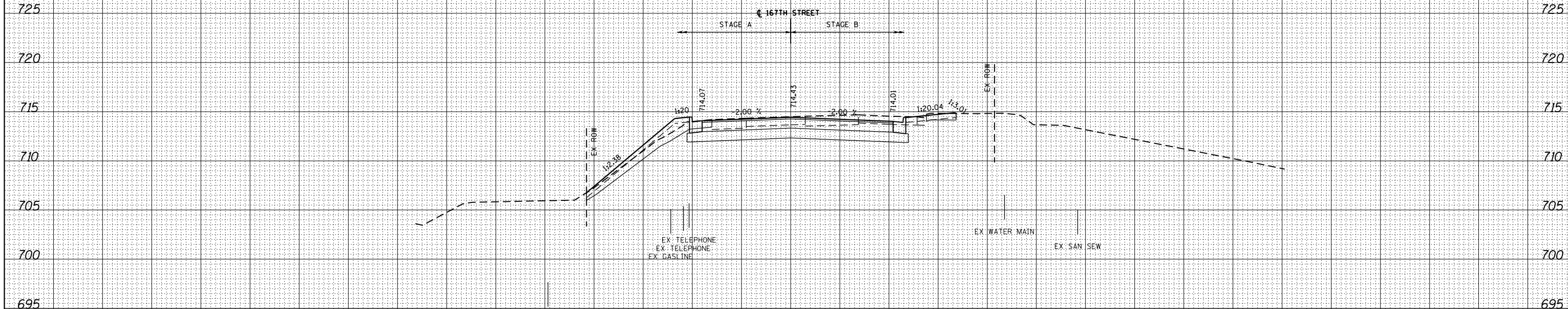
STAGE A EARTH EXCAVATION 26.5 SO FT
 UNSUITABLE 18.4 SO FT
 EMBANKMENT 14.3 SO FT

STAGE B EARTH EXCAVATION 39.9 SO FT
 UNSUITABLE 6.8 SO FT
 EMBANKMENT 6.7 SO FT

STAGE C EARTH EXCAVATION 0 SO FT
 UNSUITABLE 0 SO FT
 EMBANKMENT 0 SO FT

429 + 50.00

DATE	
BY	
ORIGINAL SURVEY	
PLOTTED	
TEMPLATE	
NOTE BOOK	
AREAS CHECKED	
NO.	



STAGE A EARTH EXCAVATION 27.0 SO FT
 UNSUITABLE 20.6 SO FT
 EMBANKMENT 18.2 SO FT

STAGE B EARTH EXCAVATION 37.5 SO FT
 UNSUITABLE 4.0 SO FT
 EMBANKMENT 2.2 SO FT

STAGE C EARTH EXCAVATION 0 SO FT
 UNSUITABLE 0 SO FT
 EMBANKMENT 0 SO FT

429 + 00.00

100 S. WACKER DR.
 CHICAGO, IL 60606
 TEL 312/939-1000
 FAX 312/939-4198

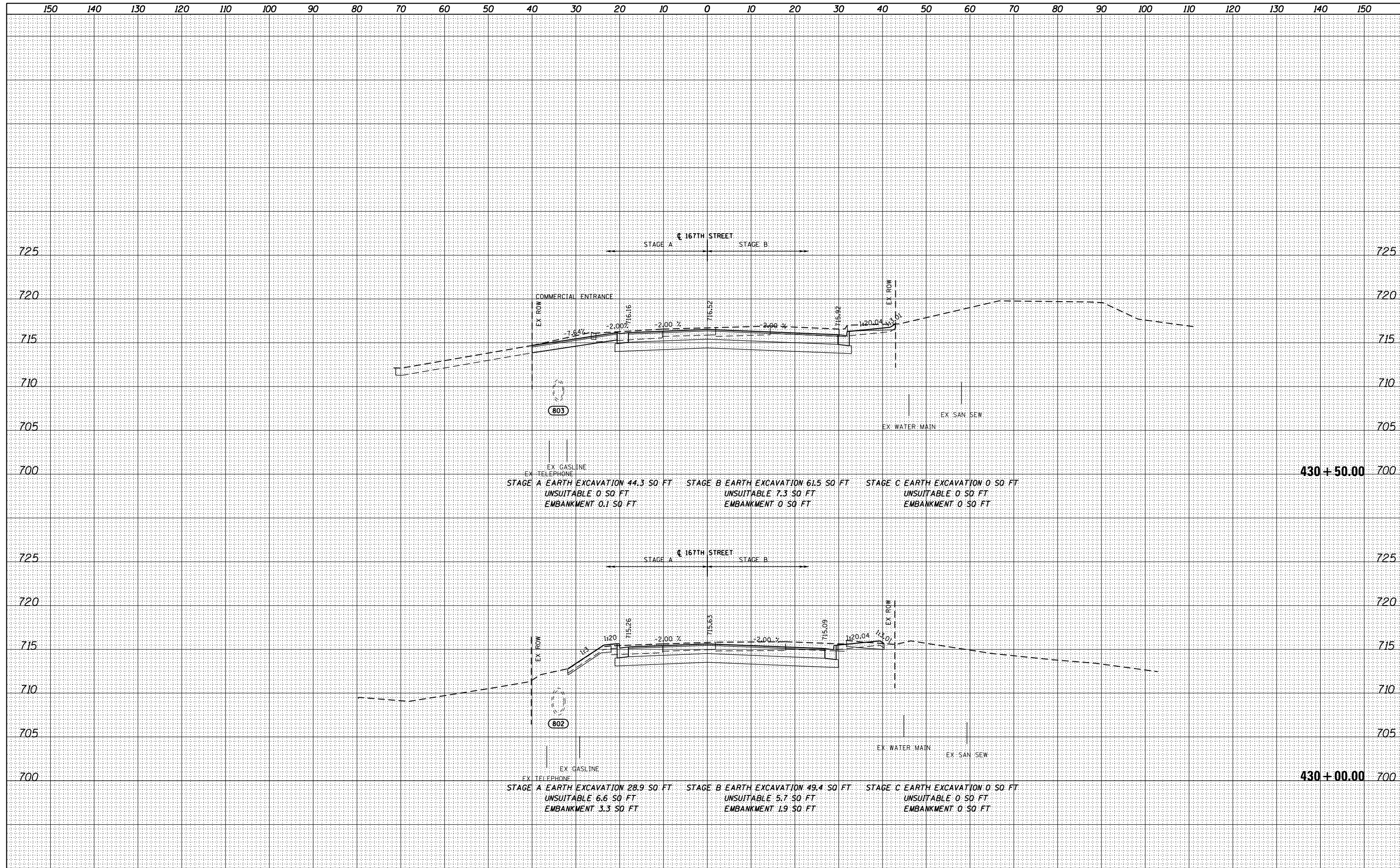


FILE NAME = D:\16705-SHT-XSHT05.dgn	USER NAME = Anthony.Plutz	DESIGNED - JCL	REVISD -	STATE OF ILLINOIS DEPARTMENT OF TRANSPORTATION	167TH ST CROSS SECTIONS			F.A.P. RTE. 330	SECTION 103R-3	COUNTY COOK	TOTAL SHEETS 932	SHEET NO. 913			
PLOT SCALE = 20.0000' / in.	CHECKED - MJT	REVISD -	SCALE: 1"=10'H, 1"=5' V					SHEET NO. 8 OF 20 SHEETS		STA. 429+00.00 TO STA. 429+50.00		CONTRACT NO. 60F05			
PLOT DATE = 3/9/2013	DATE - 03/13/13	REVISD -	ILLINOIS FED. AID PROJECT												

DATE	
BY	
FINISHED SURVEY	
PLOTTED	
NOTE BOOK	
AREAS CHECKED	

DATE	
BY	
ORIGINAL SURVEY	
PLOTTED	
NOTE BOOK	
AREAS CHECKED	

100 S. WACKER DR.
 CHICAGO, IL 60606
 TEL 312/939-4000
 FAX 312/939-4098

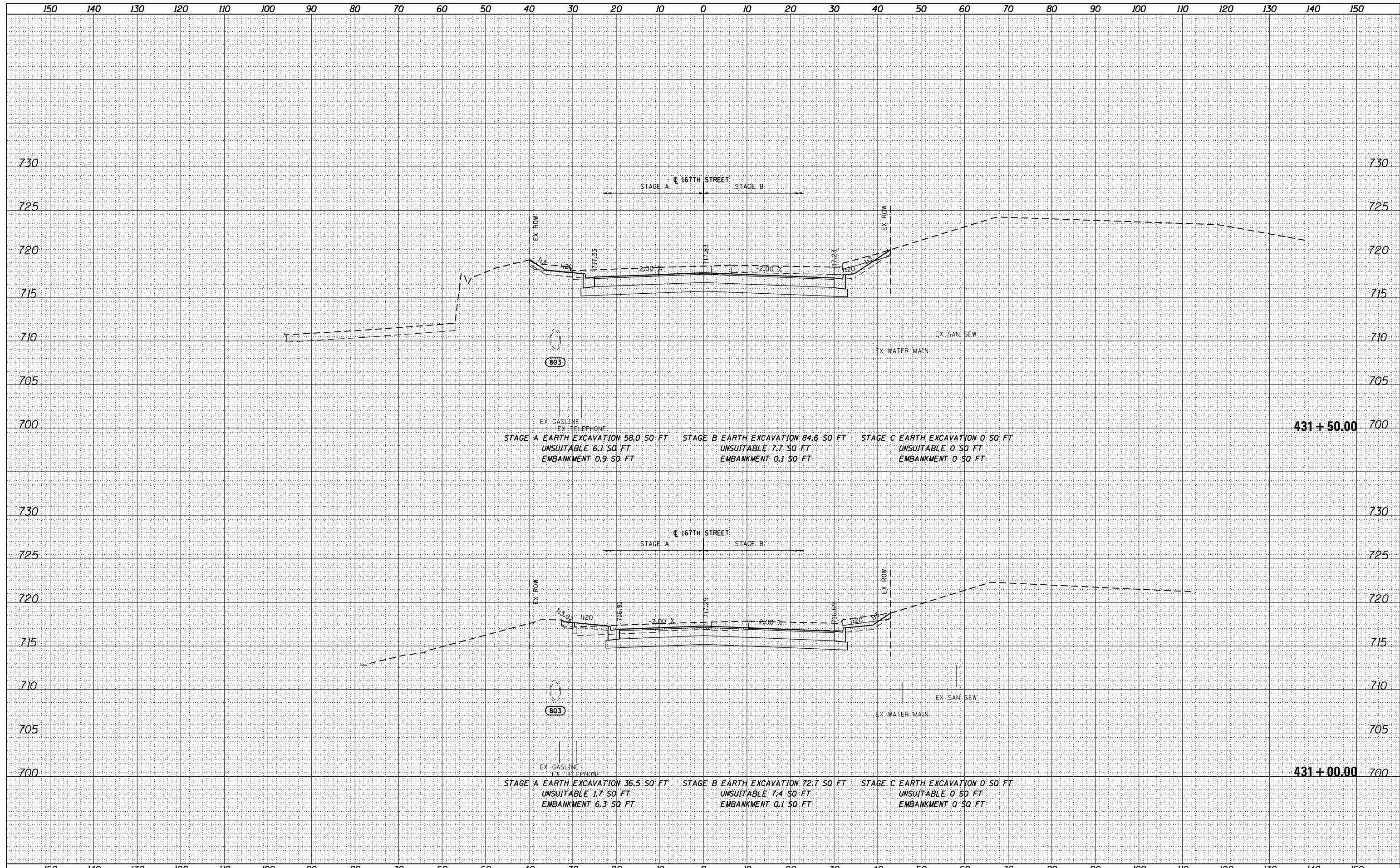


FILE NAME = D160F05-SHT-XSST05.dgn	USER NAME = Anthony.Plutz	DESIGNED - JCL	REVISIED -	STATE OF ILLINOIS DEPARTMENT OF TRANSPORTATION	167TH ST CROSS SECTIONS			F.A.P. RTE. 330	SECTION 103R-3	COUNTY COOK	TOTAL SHEETS 932	SHEET NO. 914
PLOT SCALE = 20.0000' / in.	CHECKED - MJT	REVISIED -	SCALE: 1"=10'H; 1"=5' V SHEET NO. 9 OF 20 SHEETS STA. 430+00.00 TO STA. 430+50.00					XS-167-09		CONTRACT NO. 60F05		
PLOT DATE = 3/9/2013	DATE - 03/13/13	REVISIED -	ILLINOIS FED. AID PROJECT									

DATE	
BY	
FINISHED SURVEY	
PLOTTED	
TEMPLATE	
AREAS	
CHECKED	
NO.	

DATE	
BY	
ORIGINAL SURVEY	
PLOTTED	
TEMPLATE	
AREAS	
CHECKED	
NO.	

100 S. WACKER DR.
 CHICAGO, IL 60606
 TEL 312/939-4000
 FAX 312/939-4098

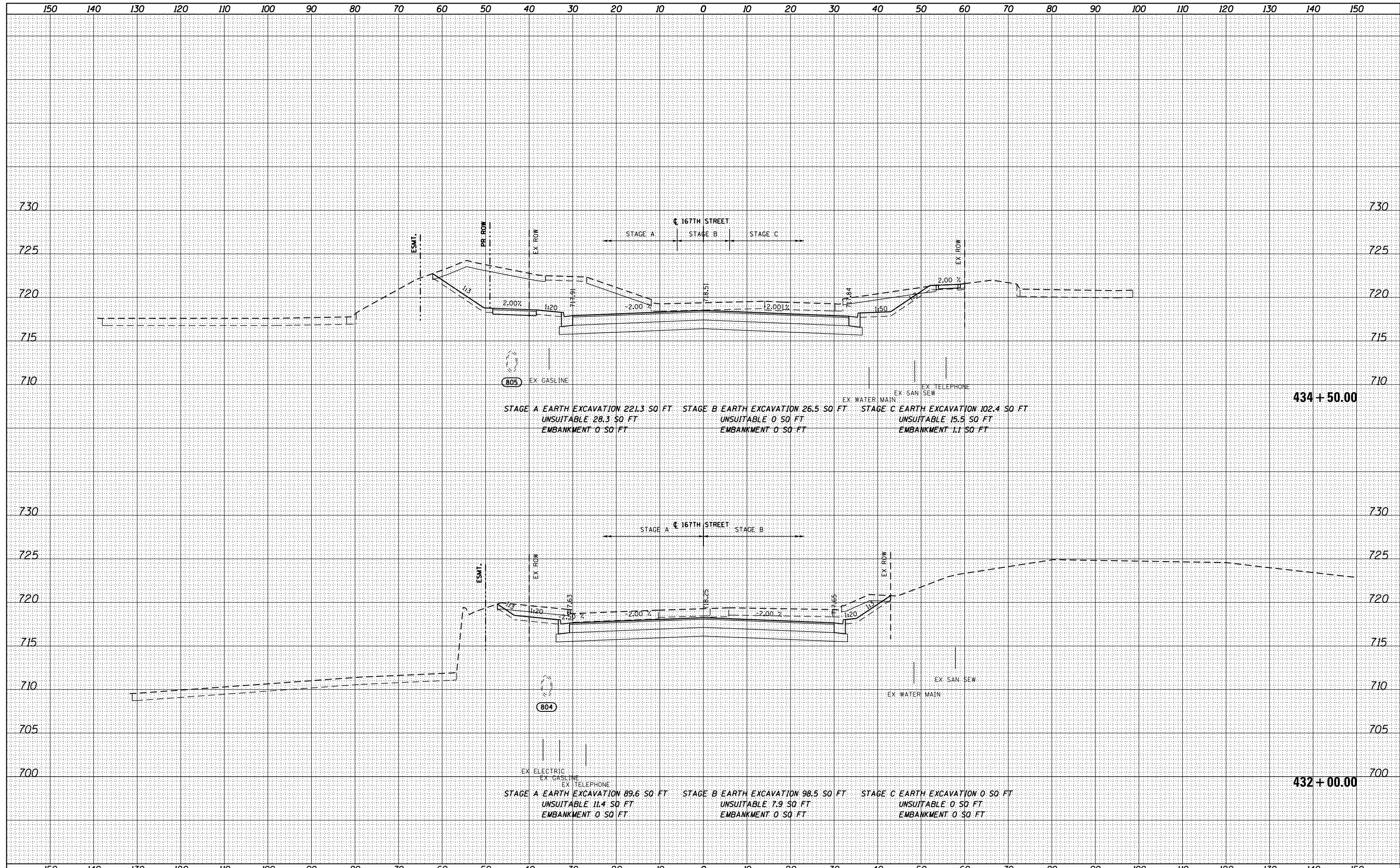


FILE NAME =	USER NAME = Anthony.Plutz	DESIGNED - JCL	REVISED -	STATE OF ILLINOIS DEPARTMENT OF TRANSPORTATION	167TH ST CROSS SECTIONS SCALE: 1"=10'H 1/2"=5' SHEET NO. 10 OF 20 SHEETS STA. 431+00.00 TO STA. 431+50.00	F.A.P. RTE.	SECTION	COUNTY	TOTAL SHEETS	SHEET NO.
D160F05-SHT-XSST05.dgn	PLOT SCALE = 20.0000" / in.	DRAWN - JCL	REVISED -			330	103R-3	COOK	932	915
PLOT DATE = 3/9/2013	DATE - 03/13/13	CHECKED - MJT	REVISED -			XS-167-10		CONTRACT NO. 60F05		
		DATE - 03/13/13	REVISED -			ILLINOIS FED. AID PROJECT				

DATE	
BY	
FINISHED SURVEY	
PLOTTED	
TEMPLATE	
NOTE BOOK	
AREAS CHECKED	
NO.	

DATE	
BY	
ORIGINAL SURVEY	
PLOTTED	
TEMPLATE	
NOTE BOOK	
AREAS CHECKED	
NO.	

100 S. WACKER DR.
 CHICAGO, IL 60606
 TEL (312) 939-1000
 FAX (312) 939-4198

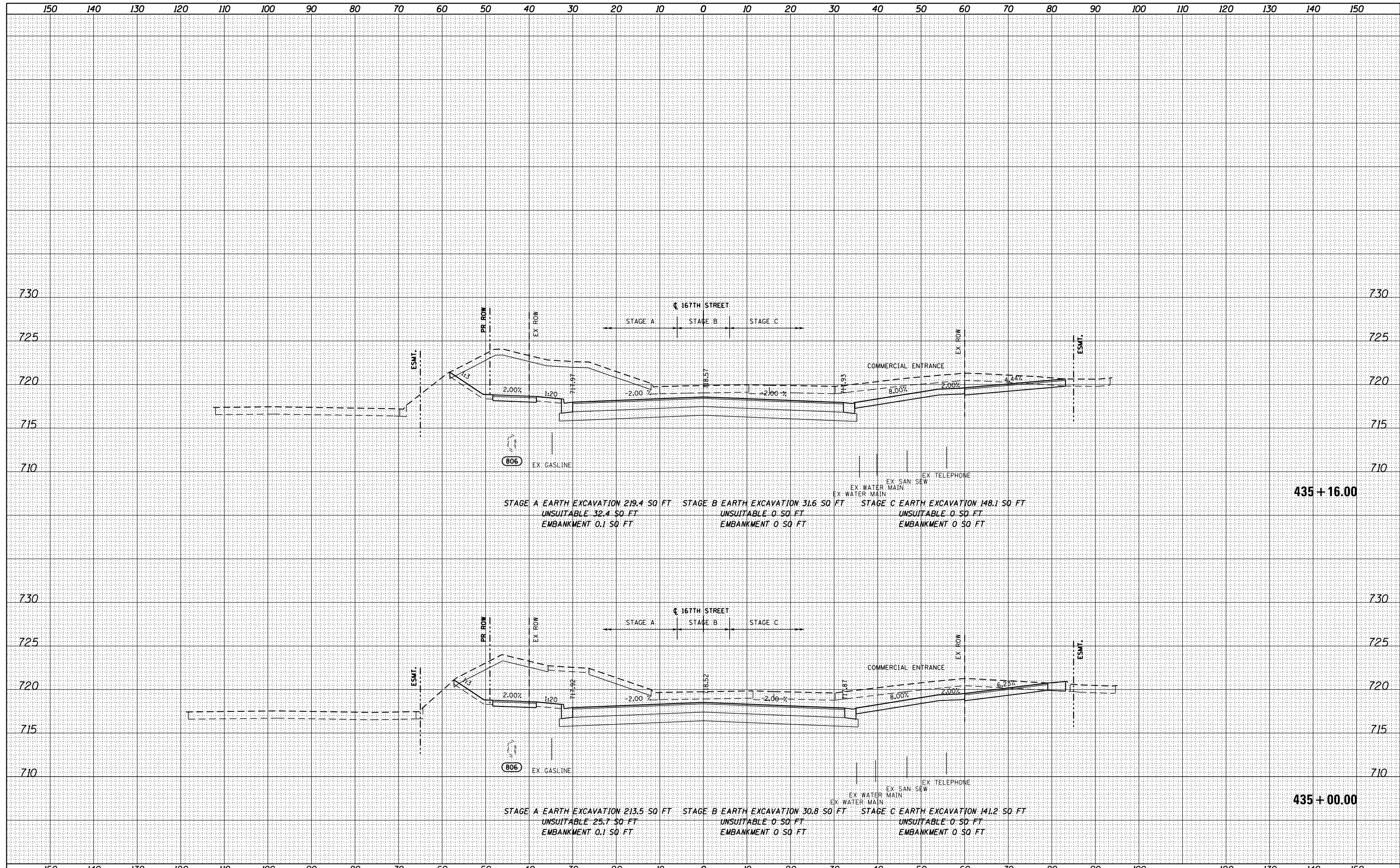


FILE NAME = D160F05-SHT-XSHT05.dgn	USER NAME = Anthony.Plutz	DESIGNED - JCL	REVISD -	STATE OF ILLINOIS DEPARTMENT OF TRANSPORTATION	167TH ST CROSS SECTIONS	F.A.P. RTE. 330	SECTION 103R-3	COUNTY COOK	TOTAL SHEETS 932	SHEET NO. 916	
PLOT SCALE = 20.0000' / in.	CHECKED - MJT	REVISD -	SCALE: 1"=10'H; 1"=5' V			SHEET NO. 11 OF 20 SHEETS		STA. 432+00.00 TO STA. 434+50.00		CONTRACT NO. 60F05	
PLOT DATE = 3/9/2013	DATE - 03/13/13	REVISD -	ILLINOIS FED. AID PROJECT								

DATE	
BY	
SURVEYED	
PLOTTED	
TEMPLATE	
AREAS CHECKED	
NO.	

DATE	
BY	
SURVEYED	
PLOTTED	
TEMPLATE	
AREAS CHECKED	
NO.	

100 S. WACKER DR.
 CHICAGO, IL 60606
 TEL (312) 939-1000
 FAX (312) 939-4198



FILE NAME	D160F05-SHT-XSST05.dgn
-----------	------------------------

USER NAME	Anthony.Plutz
DESIGNED	JCL
DRAWN	JCL
CHECKED	MJT
DATE	03/13/13

REVISED	-
REVISED	-
REVISED	-
REVISED	-

STATE OF ILLINOIS
 DEPARTMENT OF TRANSPORTATION

167TH ST CROSS SECTIONS

SCALE: 1"=10'H 1"=5'V SHEET NO. 12 OF 20 SHEETS STA. 435+00.00 TO STA. 435+16.00


F.A.P. RTE.	SECTION	COUNTY	TOTAL SHEETS	SHEET NO.
330	103R-3	COOK	932	917
XS-167-12			CONTRACT NO. 60F05	

ILLINOIS FED. AID PROJECT

DATE	
BY	
SURVEYED	
PLOTTED	
TEMPLATE	
AREAS	
CHECKED	
FINISH	
NO.	

DATE	
BY	
SURVEYED	
PLOTTED	
TEMPLATE	
AREAS	
CHECKED	
FINISH	
NO.	

100 S. WACKER DR.
 CHICAGO, IL 60606
 TEL 312/939-1000
 FAX 312/939-4198

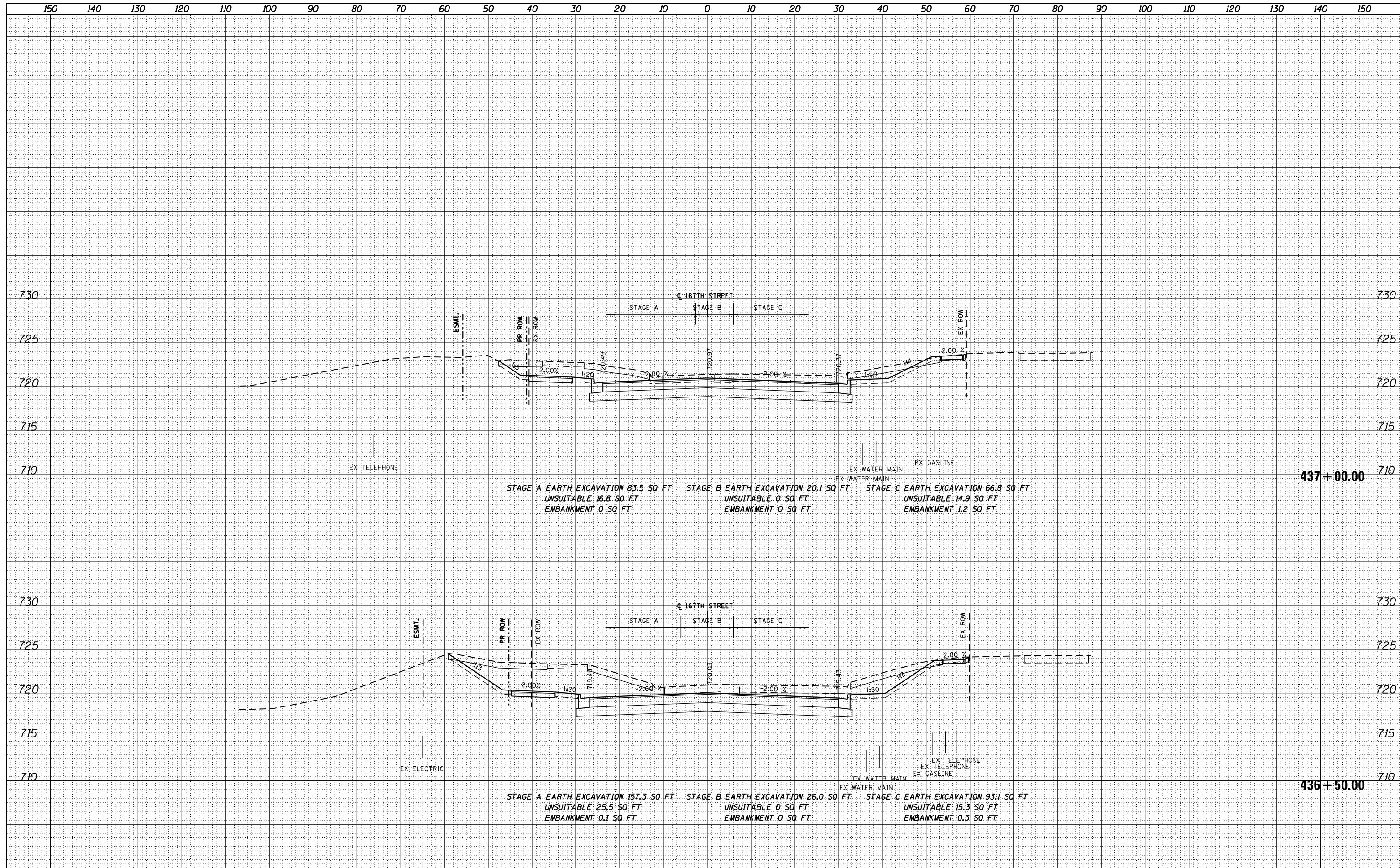


FILE NAME = D160F05-SHT-XSST05.dgn	USER NAME = Anthony.Plutz	DESIGNED - JCL	REVISED -	STATE OF ILLINOIS DEPARTMENT OF TRANSPORTATION	167TH ST CROSS SECTIONS SCALE: 1"=10'H, 1"=5' V SHEET NO. 13 OF 20 SHEETS STA. 435+50.00 TO STA. 436+00.00	F.A.P. RTE. 330	SECTION 103R-3	COUNTY COOK	TOTAL SHEETS 932	SHEET NO. 918	
	PLOT SCALE = 20.0000' / in.	CHECKED - MJT	REVISED -			XS-167-13		CONTRACT NO. 60F05		ILLINOIS FED. AID PROJECT	
	PLOT DATE = 3/9/2013	DATE - 03/13/13	REVISED -								

DATE	
BY	
SURVEYED	
PLOTTED	
TEMPLATE	
AREAS CHECKED	
FINISH SURVEY	
NOTE BOOK	
NO.	

DATE	
BY	
SURVEYED	
PLOTTED	
TEMPLATE	
AREAS CHECKED	
ORIGINAL SURVEY	
NOTE BOOK	
NO.	

100 S. WACKER DR.
 CHICAGO, IL 60606
 TEL (312) 939-1000
 FAX (312) 939-4198

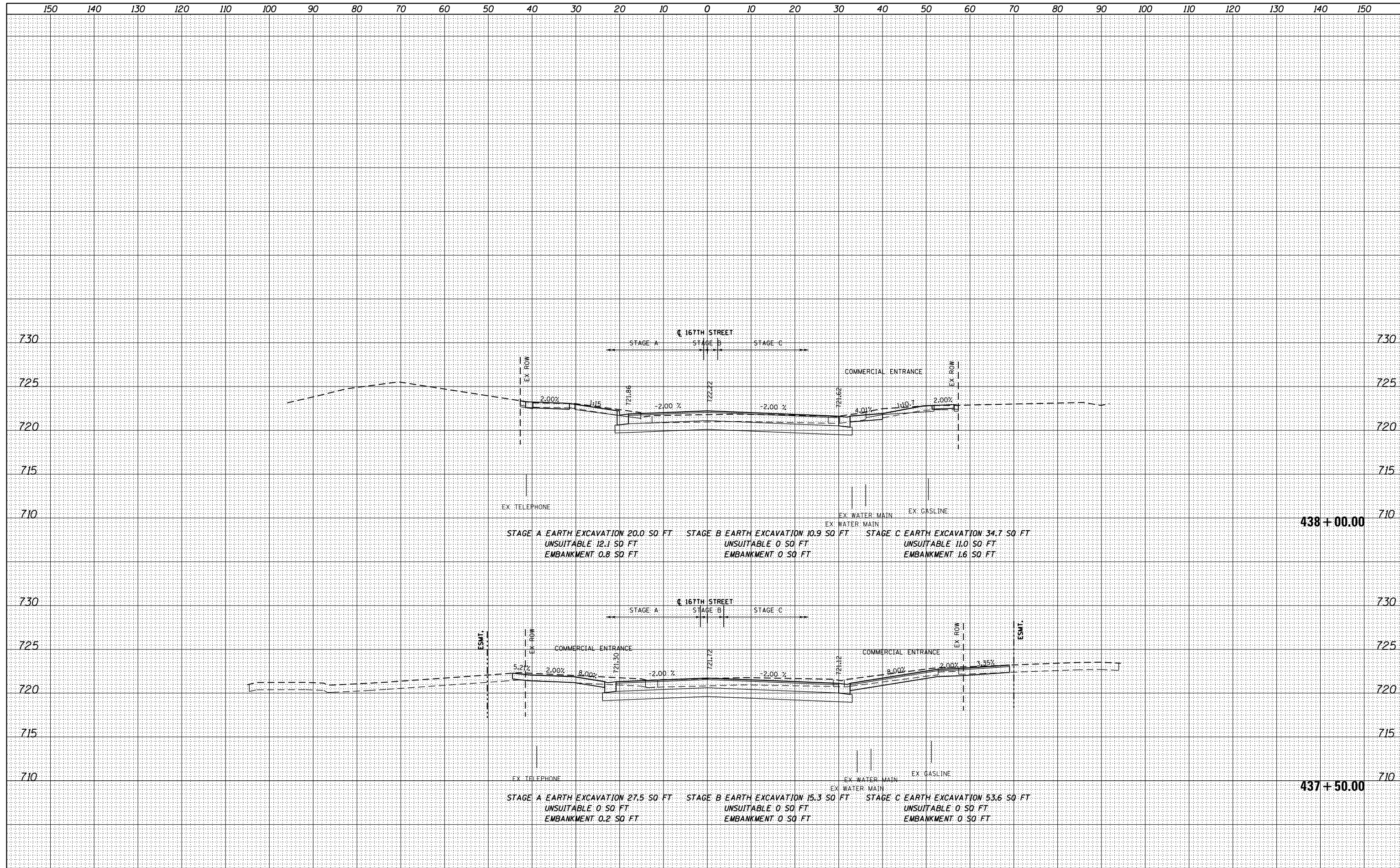


FILE NAME = D160F05-SHT-XSHT05.dgn	USER NAME = Anthony.Plutz	DESIGNED - JCL	REVISED -	STATE OF ILLINOIS DEPARTMENT OF TRANSPORTATION	167TH ST CROSS SECTIONS SCALE: 1"=10'H, 1"=5' V SHEET NO. 14 OF 20 SHEETS STA. 436+50.00 TO STA. 437+00.00	F.A.P. RTE. 330	SECTION 103R-3	COUNTY COOK	TOTAL SHEETS 932	SHEET NO. 919
PLOT SCALE = 20.0000' / in.	CHECKED - MJT	REVISIED -	XS-167-14			CONTRACT NO. 60F05				
PLOT DATE = 3/9/2013	DATE - 03/13/13	REVISIED -	ILLINOIS FED. AID PROJECT							

DATE	
BY	
SURVEYED	
PLOTTED	
TEMPLATE	
AREAS	
CHECKED	
NO.	

DATE	
BY	
SURVEYED	
PLOTTED	
TEMPLATE	
AREAS	
CHECKED	
NO.	

100 S. WACKER DR.
 CHICAGO, IL 60606
 TEL (312) 939-1000
 FAX (312) 939-4198

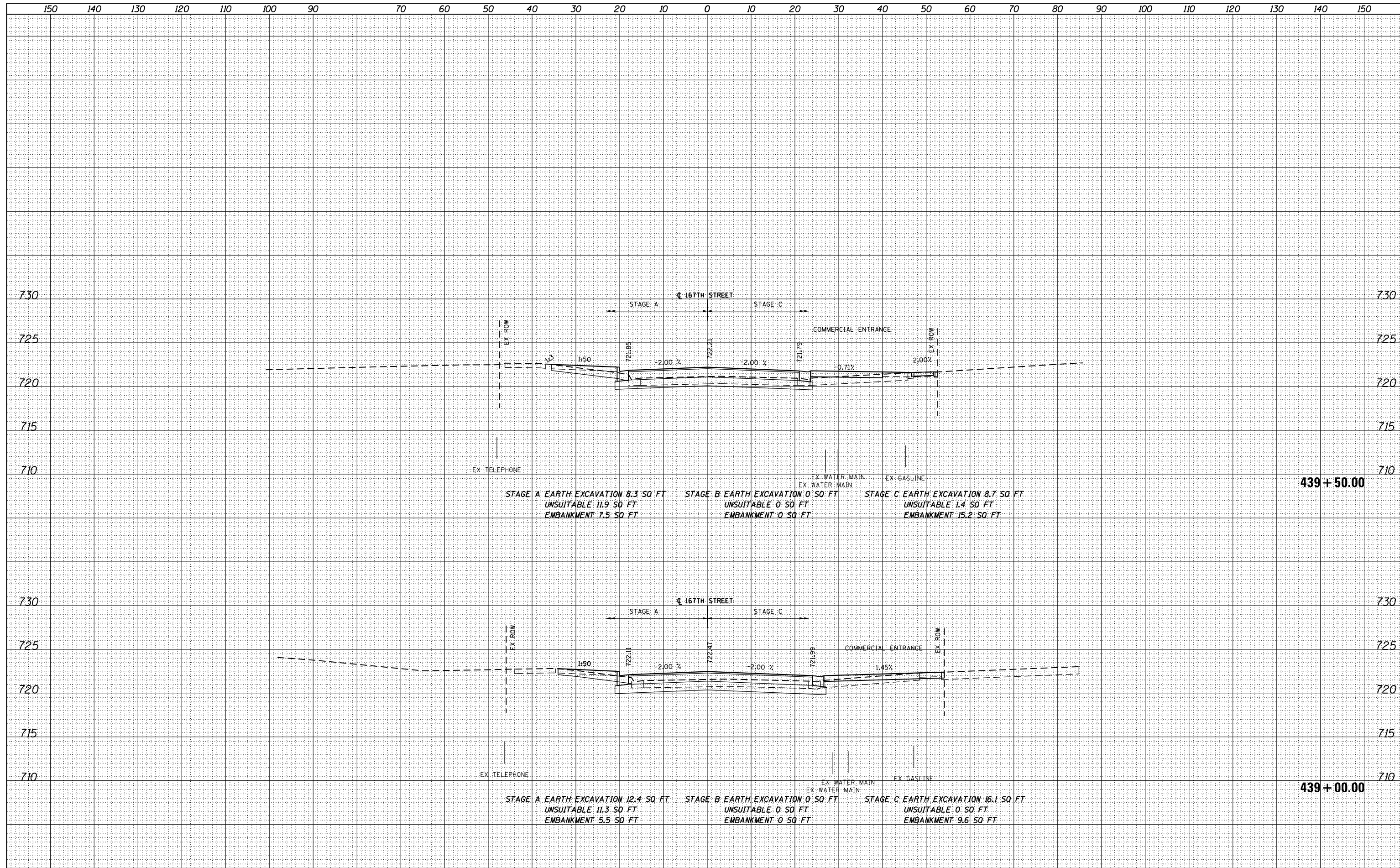


FILE NAME = D160F05-SHT-XSHT05.dgn	USER NAME = Anthony.Plutz	DESIGNED - JCL	REVISED -	STATE OF ILLINOIS DEPARTMENT OF TRANSPORTATION	167TH ST CROSS SECTIONS			F.A.P. RTE. 330	SECTION 103R-3	COUNTY COOK	TOTAL SHEETS 932	SHEET NO. 920
PLOT SCALE = 20.0000' / in.	CHECKED - MJT	REVISIED -	REVISIED -		SCALE: 1"=10'H, 1"=5'V	SHEET NO. 15 OF 20 SHEETS	STA. 437+50.00 TO STA. 438+00.00	XS-167-15		CONTRACT NO. 60F05	ILLINOIS FED. AID PROJECT	
PLOT DATE = 3/9/2013	DATE - 03/13/13	REVISIED -	REVISIED -									

DATE	
BY	
SURVEYED	
PLOTTED	
TEMPLATE	
AREAS CHECKED	
FINISH SURVEY	
NOTE BOOK	
NO.	

DATE	
BY	
SURVEYED	
PLOTTED	
TEMPLATE	
AREAS CHECKED	
ORIGINAL SURVEY	
NOTE BOOK	
NO.	

100 S. WACKER DR.
 CHICAGO, IL 60606
 TEL 312-939-1000
 FAX 312-939-4198

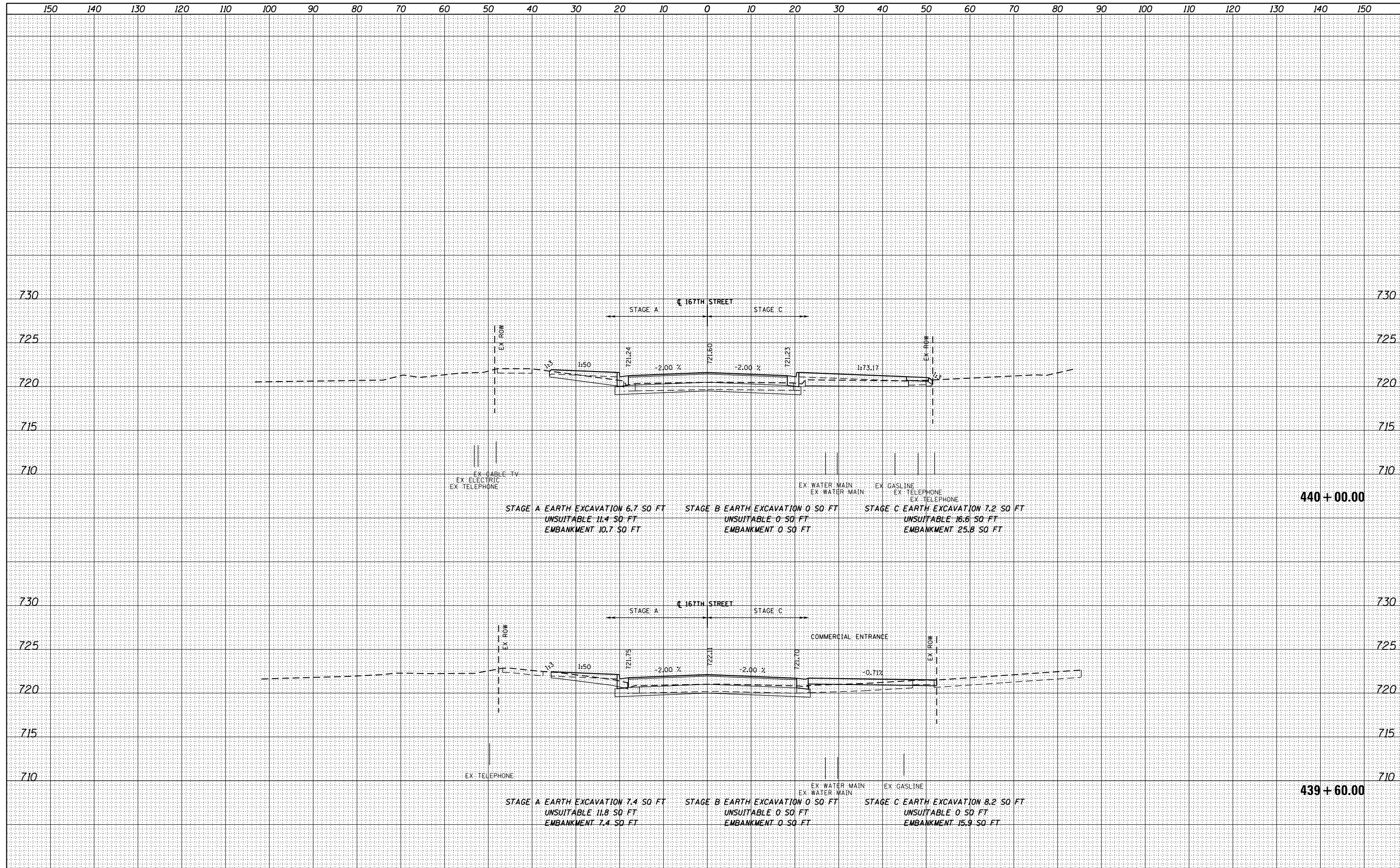


FILE NAME = D160F05-SHT-XSST05.dgn	USER NAME = Anthony.Plutz	DESIGNED -	REVISD -	STATE OF ILLINOIS DEPARTMENT OF TRANSPORTATION	167TH ST CROSS SECTIONS SCALE: 1"=10'H; 1"=5' V SHEET NO. 17 OF 20 SHEETS STA. 439+00.00 TO STA. 439+50.00			F.A.P. RTE. 330	SECTION 103R-3	COUNTY COOK	TOTAL SHEETS 932	SHEET NO. 922
		DRAWN -	REVISD -					XS-167-17		CONTRACT NO. 60F05		
		CHECKED -	REVISD -					ILLINOIS FED. AID PROJECT				
		DATE - 03/13/13	REVISD -									

DATE	
BY	
SURVEYED	
PLOTTED	
TEMPLATE	
AREAS CHECKED	
FINISH SURVEY	
NOTE BOOK	
NO.	

DATE	
BY	
SURVEYED	
PLOTTED	
TEMPLATE	
AREAS CHECKED	
ORIGINAL SURVEY	
NOTE BOOK	
NO.	

100 S. WACKER DR.
 CHICAGO, IL 60606
 TEL 312/939-1000
 FAX 312/939-4198

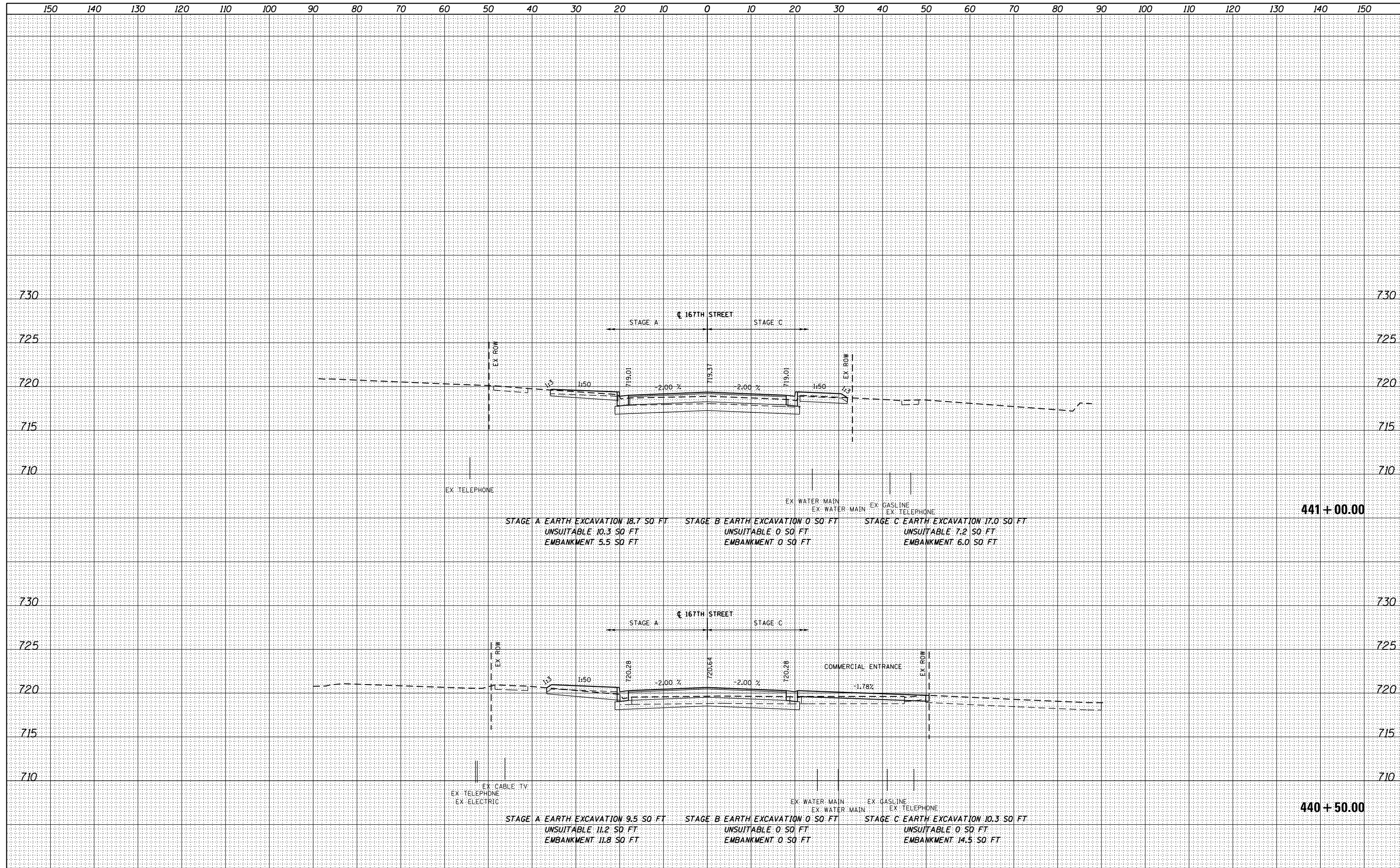


FILE NAME = D160F05-SHT-XSHT05.dgn	USER NAME = Anthony.Plutz	DESIGNED -	REVISD -	STATE OF ILLINOIS DEPARTMENT OF TRANSPORTATION	167TH ST CROSS SECTIONS			F.A.P. RTE. 330	SECTION 103R-3	COUNTY COOK	TOTAL SHEETS 932	SHEET NO. 923	
	PLOT SCALE = 20.0000' / in.	CHECKED -	REVISD -		SCALE: 1"=10'H; 1"=5'			SHEET NO. 18 OF 20 SHEETS		STA. 439+60.00 TO STA. 440+00.00		CONTRACT NO. 60F05	
	PLOT DATE = 3/9/2013	DATE - 03/13/13	REVISD -		ILLINOIS FED. AID PROJECT								

DATE	
BY	
SURVEYED	
PLOTTED	
TEMPLATE	
AREAS	
CHECKED	
NO.	

DATE	
BY	
ORIGINAL SURVEY	
PLOTTED	
TEMPLATE	
AREAS	
CHECKED	
NO.	

100 S. WACKER DR.
 SUITE 200
 CHICAGO, IL 60606
 TEL (312) 939-1000
 FAX (312) 939-4198

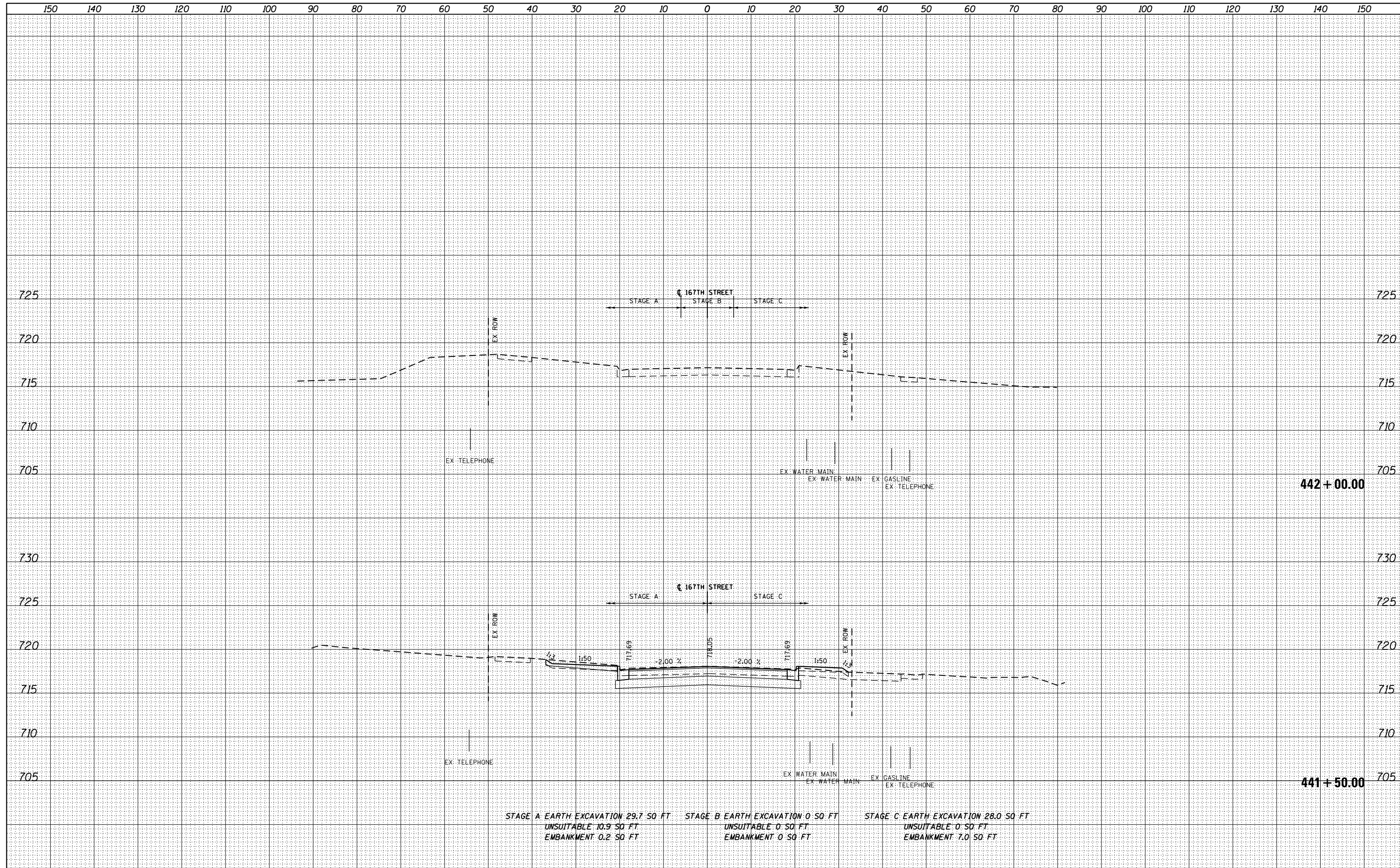


FILE NAME =	USER NAME = Anthony.Plutz	DESIGNED -	REVISD -	STATE OF ILLINOIS DEPARTMENT OF TRANSPORTATION	167TH ST CROSS SECTIONS			F.A.P. RTE.	SECTION	COUNTY	TOTAL SHEETS	SHEET NO.
D160F05-SHT-XSHT05.dgn		DRAWN -	REVISD -		330	103R-3	COOK	932	924			
PLOT SCALE = 20.0000' / in.		CHECKED -	REVISD -		XS-167-19			CONTRACT NO. 60F05				
PLOT DATE = 3/9/2013		DATE = 03/13/13	REVISD -		SCALE: 1"=10'H; 1"=5' V			SHEET NO. 19 OF 20 SHEETS		STA. 440+50.00 TO STA. 441+00.00		ILLINOIS FED. AID PROJECT

DATE	
BY	
SURVEYED	
PLOTTED	
TEMPLATE	
AREAS CHECKED	
FINISH SURVEY	
NOTE BOOK	
NO.	

DATE	
BY	
SURVEYED	
PLOTTED	
TEMPLATE	
AREAS CHECKED	
ORIGINAL SURVEY	
NOTE BOOK	
NO.	

100 S. WACKER DR.
 CHICAGO, IL 60606
 TEL (312) 939-4000
 FAX (312) 939-4098




FILE NAME = D160F05-SHT-XSST05.dgn	USER NAME = Anthony.Plutz	DESIGNED -	REVISD -	STATE OF ILLINOIS DEPARTMENT OF TRANSPORTATION	167TH ST CROSS SECTIONS SCALE: 1"=10'H; 1"=5'V SHEET NO. 20 OF 20 SHEETS STA. 441+50.00 TO STA. 442+00.00			F.A.P. RTE. 330	SECTION 103R-3	COUNTY COOK	TOTAL SHEETS 932	SHEET NO. 925
	PLOT SCALE = 20.0000' / in.	DRAWN -	REVISD -					XS-167-20		CONTRACT NO. 60F05		
	PLOT DATE = 3/9/2013	CHECKED -	REVISD -					ILLINOIS FED. AID PROJECT				
		DATE = 03/13/13	REVISD -									

BY	DATE
SURVEYED	
PLOTTED	
TEMPLATE	
AREAS	CHECKED
AREAS	CHECKED

BY	DATE
SURVEYED	
PLOTTED	
TEMPLATE	
AREAS	CHECKED
AREAS	CHECKED

100 S. WACKER DR.
 CHICAGO, IL 60606
 TEL: 312/939-4100
 FAX: 312/939-4198



FILE NAME = D160F05-SHT-XSST06.dgn
 USER NAME = Anthony.Plutz
 PLOT SCALE = 20.0000' / in.
 PLOT DATE = 3/9/2013

DESIGNED -	REVISD -
DRAWN -	REVISD -
CHECKED -	REVISD -
DATE - 03/13/13	REVISD -

STATE OF ILLINOIS
 DEPARTMENT OF TRANSPORTATION

165TH ST CROSS SECTIONS
 SCALE: 1"=10'H; 1"=5' V
 SHEET NO. 3 OF 3 SHEETS
 STA. 401+50.00 TO STA. 401+50.00

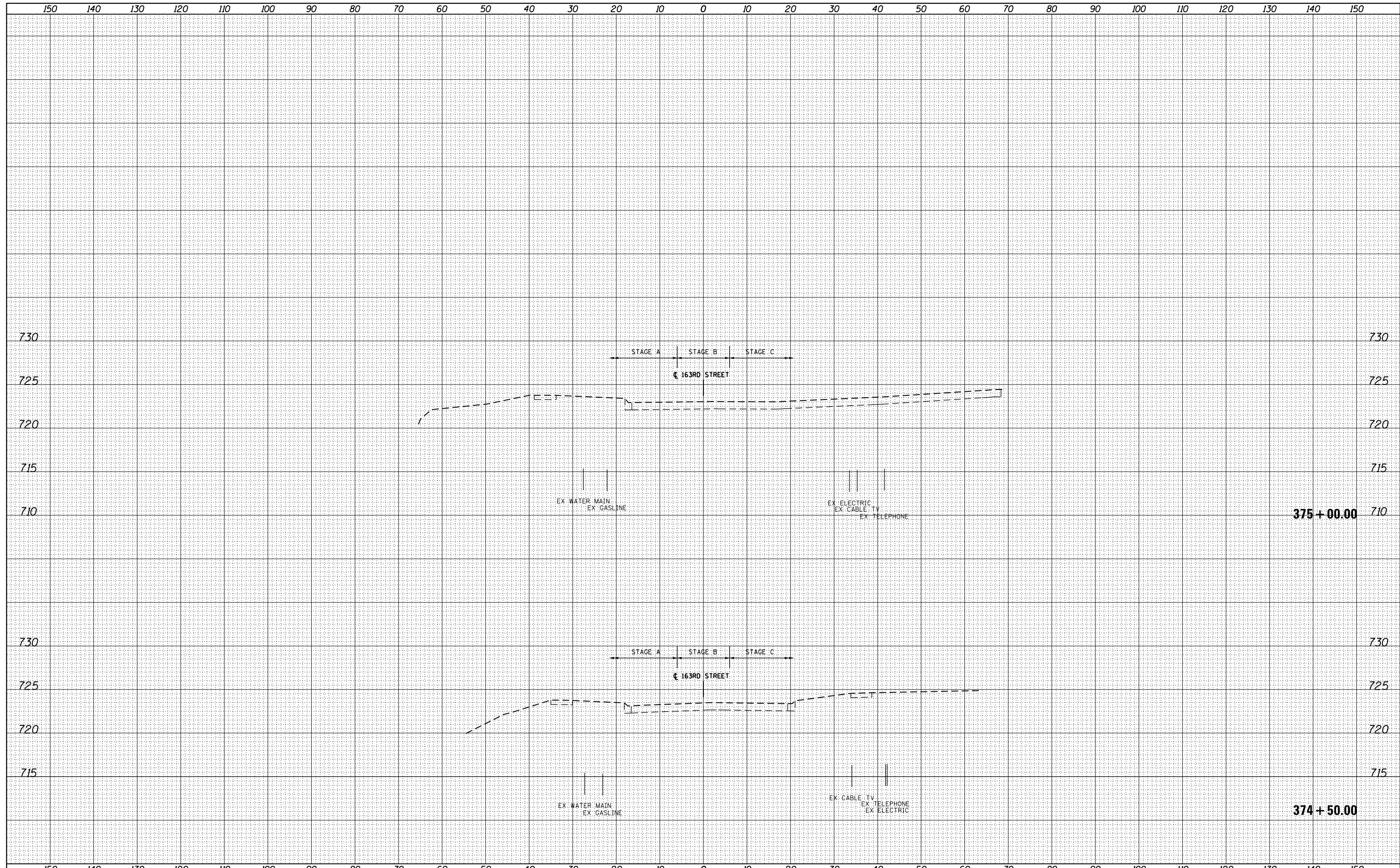
F.A.P. RTE.	SECTION	COUNTY	TOTAL SHEETS	SHEET NO.
330	103R-3	COOK	932	928
XS-165-03			CONTRACT NO. 60F05	
ILLINOIS FED. AID PROJECT				

401 + 50.00

BY	DATE
SURVEYED	
PLOTTED	
TEMPLATE	
AREAS	CHECKED
AREAS	CHECKED
FINISH	
NO.	

BY	DATE
SURVEYED	
PLOTTED	
TEMPLATE	
AREAS	CHECKED
AREAS	CHECKED
ORIGINAL	
NO.	

100 S. WACKER DR.
 CHICAGO, IL 60606
 TEL (312) 939-1000
 FAX (312) 939-4198



FILE NAME = D160F05-SHT-XSST07.dgn

USER NAME = Anthony.Plutz	DESIGNED -	REVISED -
	DRAWN - JCL	REVISED -
PLOT SCALE = 20.0000' / in.	CHECKED - MJT	REVISED -
PLOT DATE = 3/9/2013	DATE - 03/13/13	REVISED -

**STATE OF ILLINOIS
 DEPARTMENT OF TRANSPORTATION**

163RD ST CROSS SECTIONS

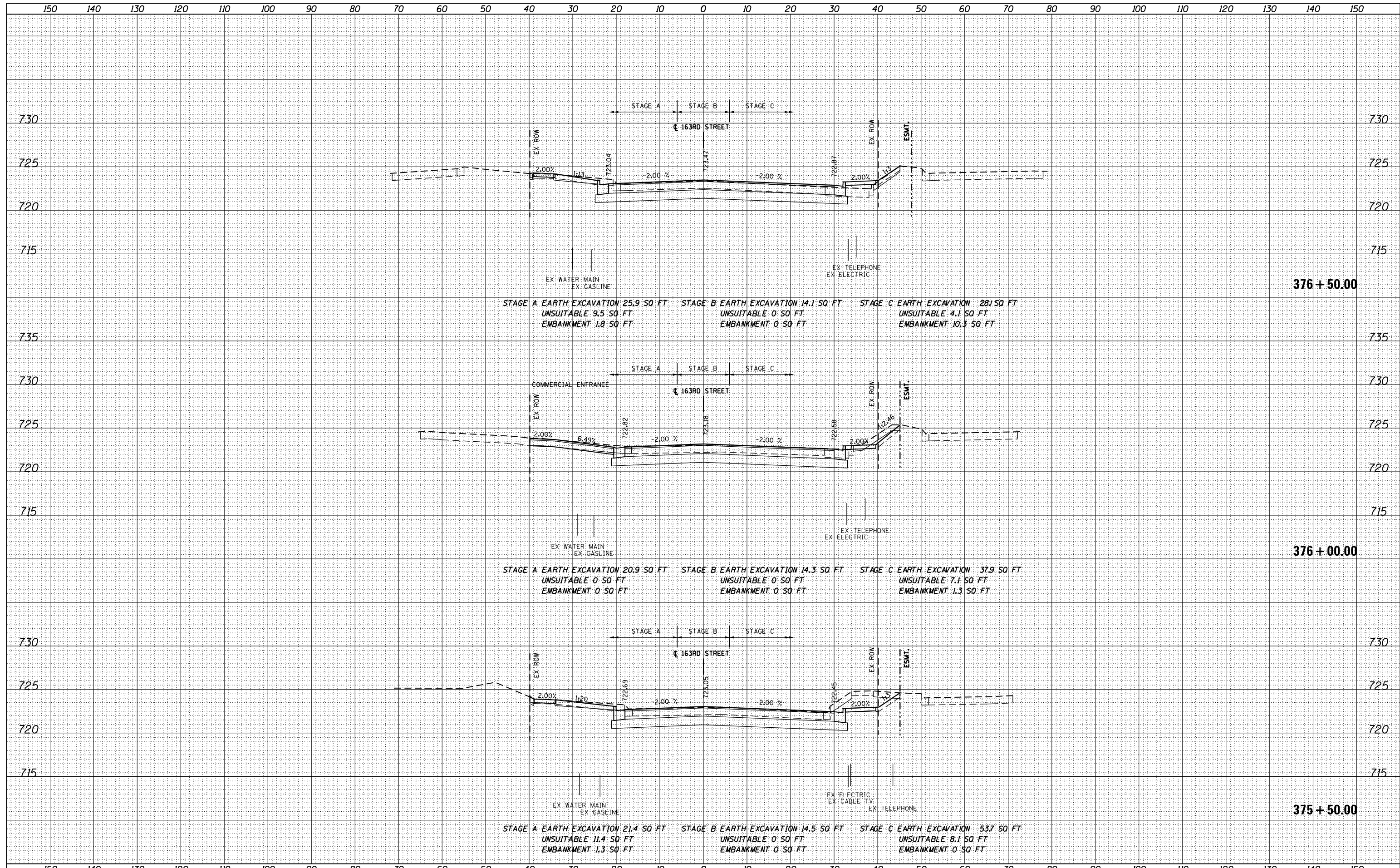
SCALE: 1"=10'H; 1"=5'V SHEET NO. 1 OF 4 SHEETS STA. 374+50.00 TO STA. 375+00.00

F.A.P. RTE.	SECTION	COUNTY	TOTAL SHEETS	SHEET NO.
330	103R-3	COOK	932	929
XS-163-01		CONTRACT NO. 60F05		
ILLINOIS FED. AID PROJECT				

DATE	
BY	
SURVEYED	
PLOTTED	
TEMPLATE	
AREAS	
CHECKED	
FINAL SURVEY	
NOTE BOOK	
NO.	

DATE	
BY	
SURVEYED	
PLOTTED	
TEMPLATE	
AREAS	
CHECKED	
ORIGINAL SURVEY	
NOTE BOOK	
NO.	

100 S. WACKER DR.
 CHICAGO, IL 60606
 TEL 312/939-1000
 FAX 312/939-4198

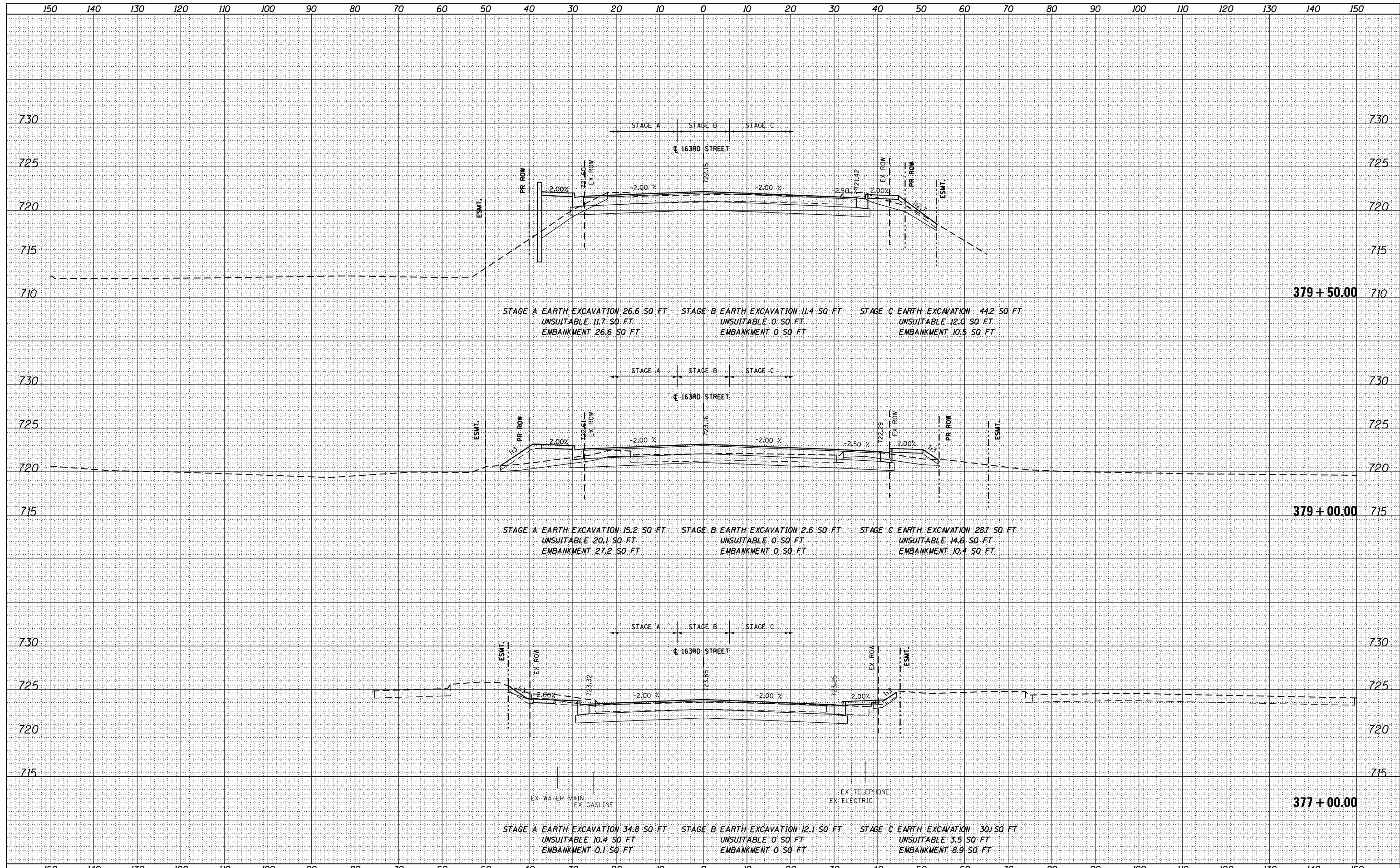


FILE NAME = D160F05-SHT-XSHT07.dgn	USER NAME = Anthony.Plutz	DESIGNED -	REVISED -	STATE OF ILLINOIS DEPARTMENT OF TRANSPORTATION	163RD ST CROSS SECTIONS	F.A.P. RTE. 330	SECTION 103R-3	COUNTY COOK	TOTAL SHEETS 932	SHEET NO. 930	
PLOT SCALE = 20.0000' / in.	CHECKED - MJT	REVISED -	SCALE: 1"=10'H; 1"=5'			SHEET NO. 2 OF 4 SHEETS	STA. 375+50.00 TO STA. 376+50.00	XS-163-02		CONTRACT NO. 60F05	
PLOT DATE = 3/9/2013	DATE - 03/13/13	REVISED -	ILLINOIS FED. AID PROJECT								

DATE	
BY	
SURVEYED	
PLOTTED	
TEMPLATE	
AREAS	
AREAS CHECKED	
NO.	

DATE	
BY	
SURVEYED	
PLOTTED	
TEMPLATE	
AREAS	
AREAS CHECKED	
NO.	

100 SWACKER DR.
 CHICAGO, IL 60606
 TEL 312/939-1000
 FAX 312/939-4198



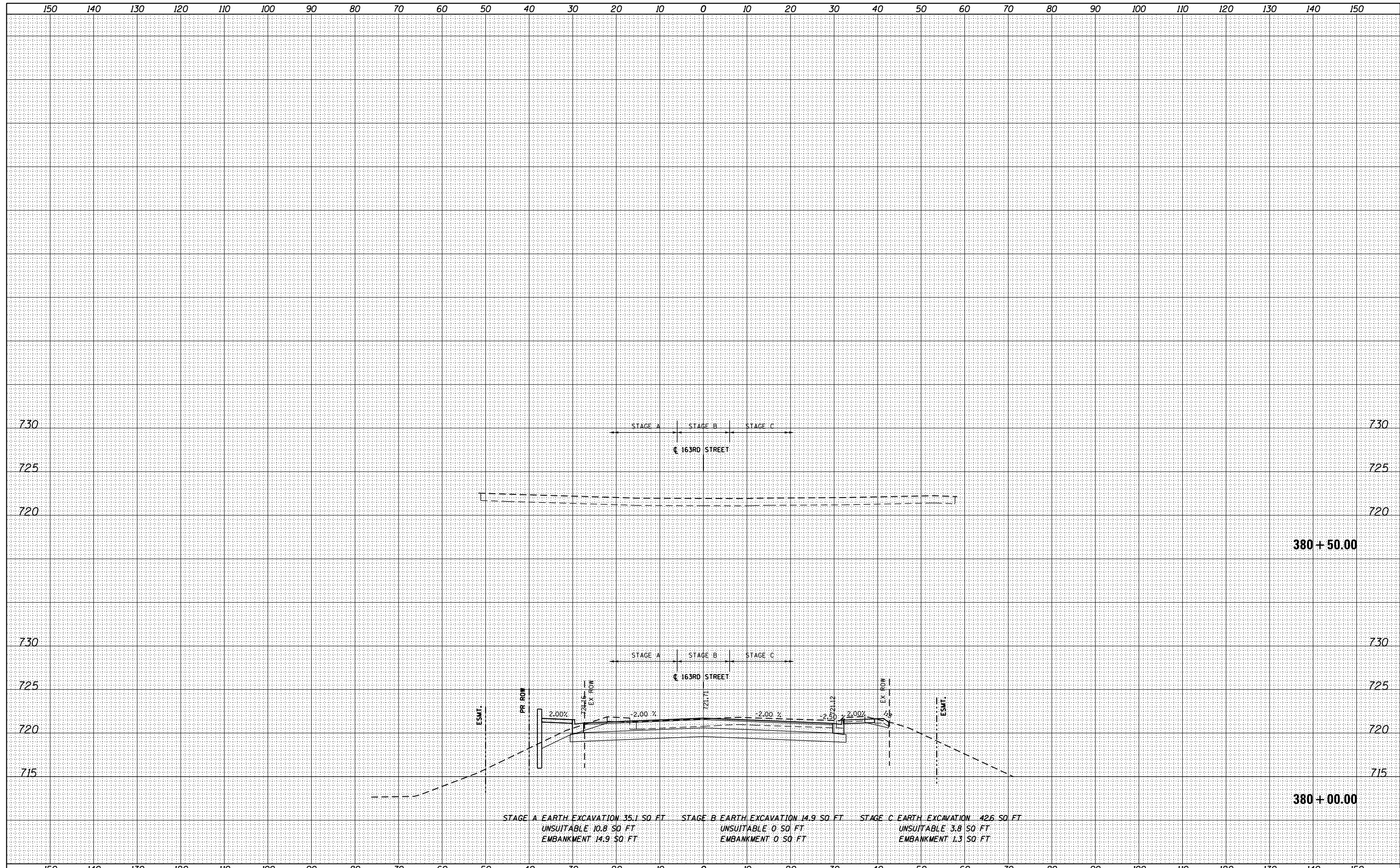
FILE NAME = D:\160F05-SHT-XSHT07.dgn	USER NAME = Anthony.Plutz	DESIGNED -	REVISD -	STATE OF ILLINOIS DEPARTMENT OF TRANSPORTATION	163RD ST CROSS SECTIONS SCALE: 1"=10'H; 1"=5' SHEET NO. 3 OF 4 SHEETS STA. 377+00.00 TO STA. 379+50.00
		DRAWN - JCL	REVISD -		
		CHECKED - MJT	REVISD -		
		DATE - 03/13/13	REVISD -		

F.A.P. RTE. 330	SECTION 103R-3	COUNTY COOK	TOTAL SHEETS 932	SHEET NO. 931
XS-163-03		CONTRACT NO. 60F05		
ILLINOIS FED. AID PROJECT				

DATE	
BY	
SURVEYED	
PLOTTED	
TEMPLATE	
AREAS CHECKED	
FINAL SURVEY	
NOTE BOOK	
NO.	

DATE	
BY	
SURVEYED	
PLOTTED	
TEMPLATE	
AREAS CHECKED	
ORIGINAL SURVEY	
NOTE BOOK	
NO.	

100 S. WACKER DR.
 SUITE 200
 CHICAGO, IL 60606
 TEL (312) 939-1000
 FAX (312) 939-4198



FILE NAME = D160F05-SHT-XSHT07.dgn	USER NAME = Anthony.Plutz	DESIGNED -	REVISD -	STATE OF ILLINOIS DEPARTMENT OF TRANSPORTATION	163RD ST CROSS SECTIONS SCALE: 1"=10'H; 1"=5'V SHEET NO. 4 OF 4 SHEETS STA. 380+00.00 TO STA. 380+50.00	F.A.P. RTE. 330	SECTION 103R-3	COUNTY COOK	TOTAL SHEETS 932	SHEET NO. 932	
	PLOT SCALE = 20.0000 ' / in.	CHECKED -	REVISD -			XS-163-04		CONTRACT NO. 60F05		ILLINOIS FED. AID PROJECT	
	PLOT DATE = 3/9/2013	DATE - 03/13/13	REVISD -								