

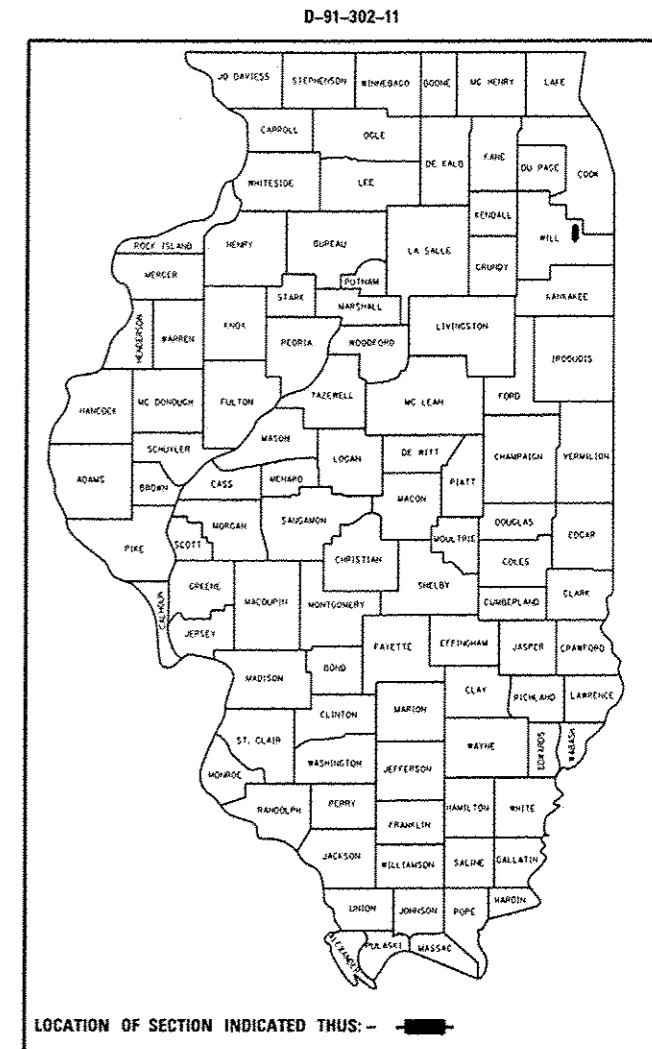
STATE OF ILLINOIS
DEPARTMENT OF TRANSPORTATION
DIVISION OF HIGHWAYS
**PROPOSED
HIGHWAY PLANS**

F.A.P. RTE.	SECTION	COUNTY	TOTAL SHEETS	SHEET NO.
330	104-RS-10	WILL	20	1
		ILLINOIS	CONTRACT NO. 60N32	

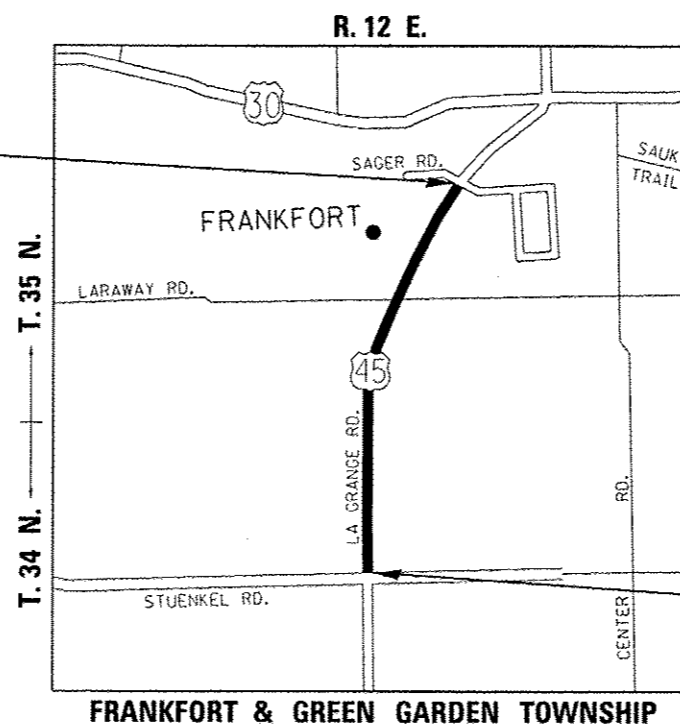
FOR INDEX OF SHEETS, SEE SHEET NO. 2

IMPROVEMENT LOCATED IN THE VILLAGE OF FRANKFORT

**F.A.P. 330 /US 45 (LA GRANGE RD.)
SAGER RD. TO STUENKEL RD.
PAVEMENT REHABILITATION
SECTION: 104-RS-10
WILL COUNTY
C-91-302-11**



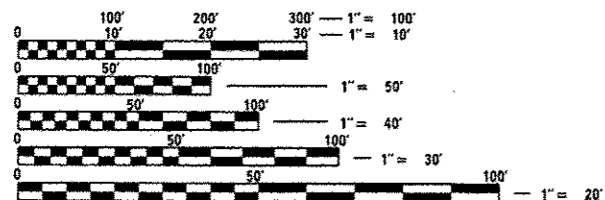
IMPROVEMENT ENDS
STA. 163 + 34



TRAFFIC DATA:
2011 ADT - 5650 TO 14600
SPEED LIMIT - 45 TO 55 MPH

OMISSIONS:
LARAWAY RD.
STA. 109 + 26 TO 125 + 93
JACKSON CREEK
STA. 84 + 87 TO 90 + 37

IMPROVEMENT BEGINS
STA 3 + 59



FULL SIZE PLANS HAVE BEEN PREPARED USING STANDARD ENGINEERING SCALES. REDUCED SIZED PLANS WILL NOT CONFORM TO STANDARD SCALES. IN MAKING MEASUREMENTS ON REDUCED PLANS, THE ABOVE SCALES MAY BE USED.

J.U.L.I.E.
JOINT UTILITY LOCATION INFORMATION FOR EXCAVATION
1-800-892-0123
OR 811

PROJECT ENGINEER: JENPAI CHANG (847) 705-4432
PROJECT MANAGER: KEN ENG (847) 705-4247

CONTRACT NO. 60N32

GROSS LENGTH OF IMPROVEMENT - 15975 LIN FT - 3.03 MI
NET LENGTH OF IMPROVEMENT - 13758 LIN FT - 2.61 MI

STATE OF ILLINOIS
DEPARTMENT OF TRANSPORTATION
DIVISION OF HIGHWAYS

SUBMITTED January 18 2013
John Fortman DEPUTY DIRECTOR OF HIGHWAYS, REGION ENGINEER
March 22 2013
John D. Baranzelli, P.E. ENGINEER OF DESIGN AND ENVIRONMENT
March 22 2013
Omey Osman, P.E. DIRECTOR OF HIGHWAYS, CHIEF ENGINEER

PRINTED BY THE AUTHORITY
OF THE STATE OF ILLINOIS