

STATE OF ILLINOIS
 DEPARTMENT OF TRANSPORTATION
 DIVISION OF HIGHWAYS

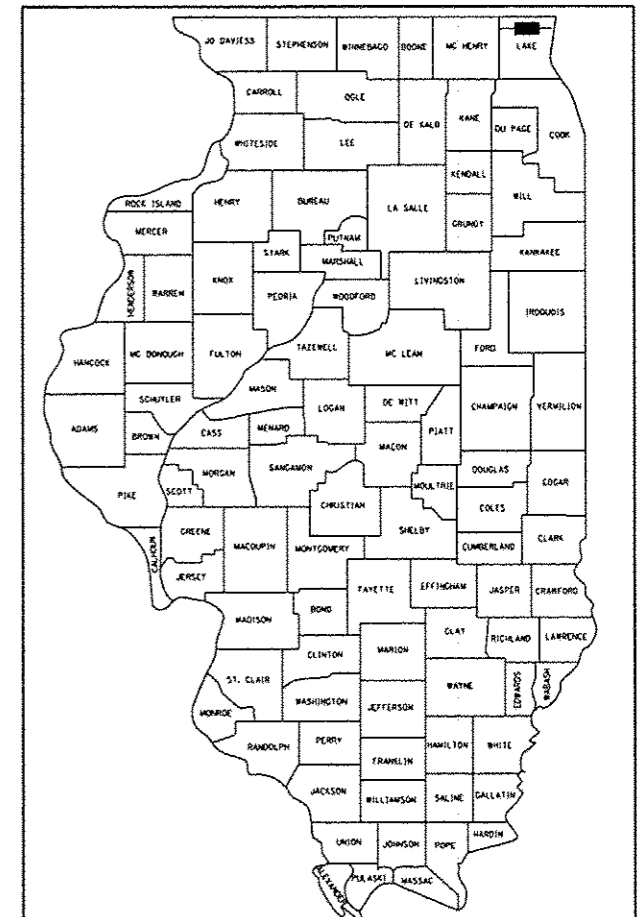
PROPOSED HIGHWAY PLANS

FAP ROUTE 303 (IL 173 – ROSECRANS RD)
 SECTION 135-RS-5
 N. ORCHARD STREET TO DEEP LAKE ROAD
 RESURFACING

LAKE COUNTY
 C-91-331-11

F.A.P. RTE.	SECTION	COUNTY	TOTAL SHEETS	SHEET NO.
303	135-RS-5	LAKE	25	1
		ILLINOIS	CONTRACT NO. 60N61	

D-91-331-11

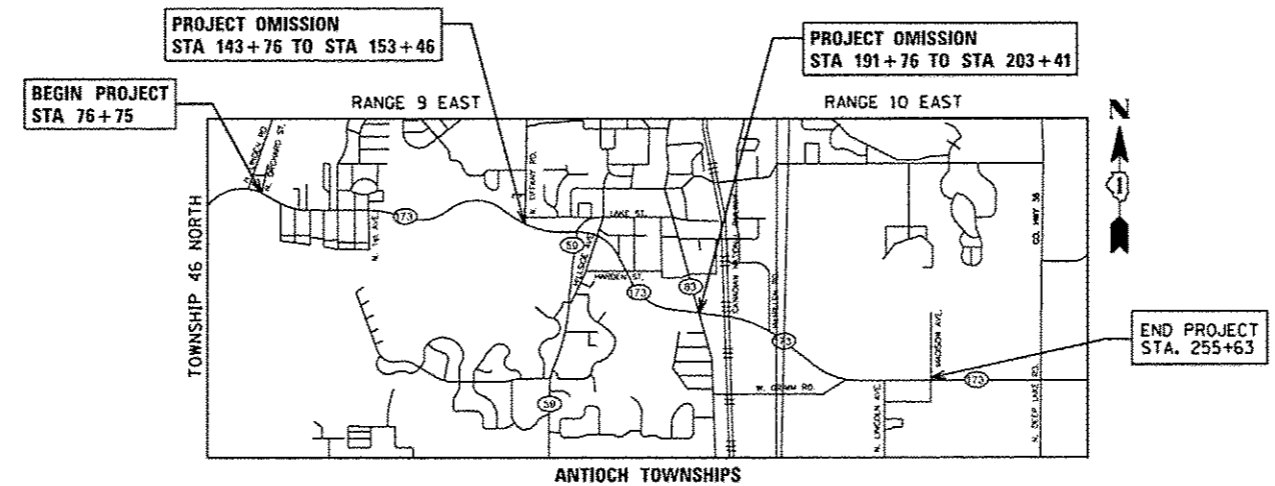


LOCATION OF SECTION INDICATED THUS: - [black box] -

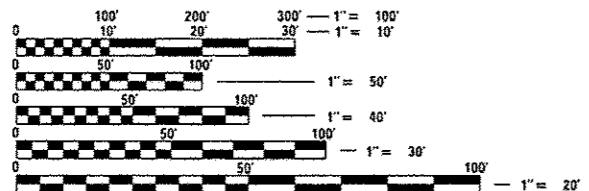
FOR INDEX OF SHEETS, SEE SHEET NO. 2

TRAFFIC DATA
 EXISTING ADT = 13,800 - 18,300 (2007)
 SPEED LIMIT = 45 - 55 MPH

THE PROJECT IS LOCATED IN
 VILLAGE OF ANTIOCH



GROSS LENGTH = 17,888 FT. = 3.39 MILES
 NET LENGTH = 15,753 FT. = 2.98 MILES



FULL SIZE PLANS HAVE BEEN PREPARED USING STANDARD ENGINEERING SCALES. REDUCED SIZED PLANS WILL NOT CONFORM TO STANDARD SCALES. IN MAKING MEASUREMENTS ON REDUCED PLANS, THE ABOVE SCALES MAY BE USED.

J.U.L.I.E.
 JOINT UTILITY LOCATION INFORMATION FOR EXCAVATION
 1-800-892-0123
 OR 811

PROJECT ENGINEER: PETER JOHNSTON (GRAEF) 773-399-0112
 PROJECT MANAGER: KEN ENG (IDOT) 847-705-4247

CONTRACT NO. 60N61

PROFESSIONAL ENGINEER'S SIGN & SEAL
Peter M. Johnston
 EXPIRES: 11-30-13



STATE OF ILLINOIS
 DEPARTMENT OF TRANSPORTATION
 DIVISION OF HIGHWAYS

SUBMITTED October 15 20 12
John Fortmann
 DEPUTY DIRECTOR OF HIGHWAYS, REGION ENGINEER

March 22 20 13
John D. Baranzoni P.E. /a
 ENGINEER OF DESIGN AND ENVIRONMENT

March 22 20 13
Omer Osman P.E. /a
 DIRECTOR OF HIGHWAYS, CHIEF ENGINEER

PRINTED BY THE AUTHORITY
 OF THE STATE OF ILLINOIS