

STATE OF ILLINOIS
DEPARTMENT OF TRANSPORTATION
DIVISION OF HIGHWAYS

**PROPOSED
HIGHWAY PLANS**

F.A.P. ROUTE 531: MANHATTAN-MONEE RD
SCHOOLHOUSE ROAD TO CENTER ROAD
SECTION: 40X-RS-9
RESURFACING
WILL COUNTY
C-91-341-11

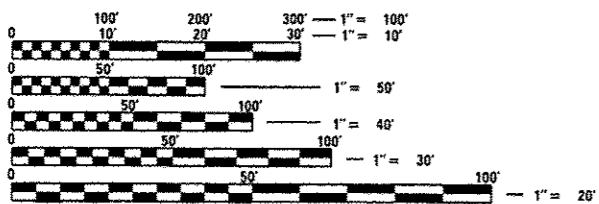
F.A.P. RTE.	SECTION	COUNTY	TOTAL SHEETS	SHEET NO.
531	40X-RS-9	WILL	18	1
		ILLINOIS	CONTRACT NO. 60N71	

FOR INDEX OF SHEETS, SEE SHEET NO. 2

IMPROVEMENT LOCATED IN MANHATTAN &
GREEN GARDEN TOWNSHIPS

TRAFFIC DATA

2008 ADT = 4,600
POSTED SPEED LIMIT: 55 MPH

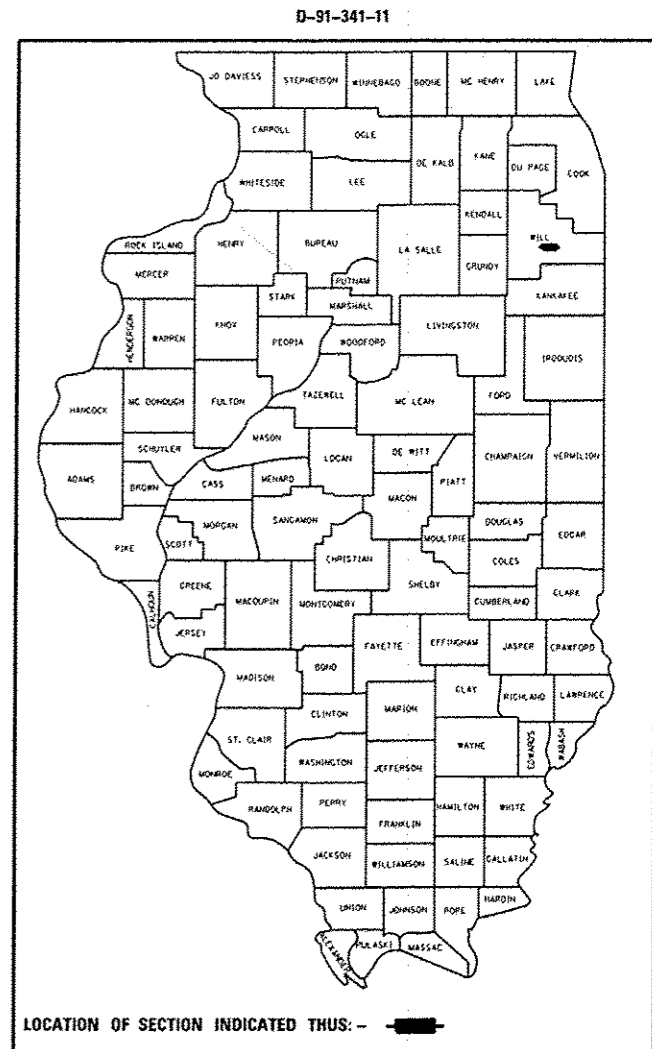


FULL SIZE PLANS HAVE BEEN PREPARED USING STANDARD ENGINEERING SCALES. REDUCED SIZED PLANS WILL NOT CONFORM TO STANDARD SCALES. IN MAKING MEASUREMENTS ON REDUCED PLANS, THE ABOVE SCALES MAY BE USED.

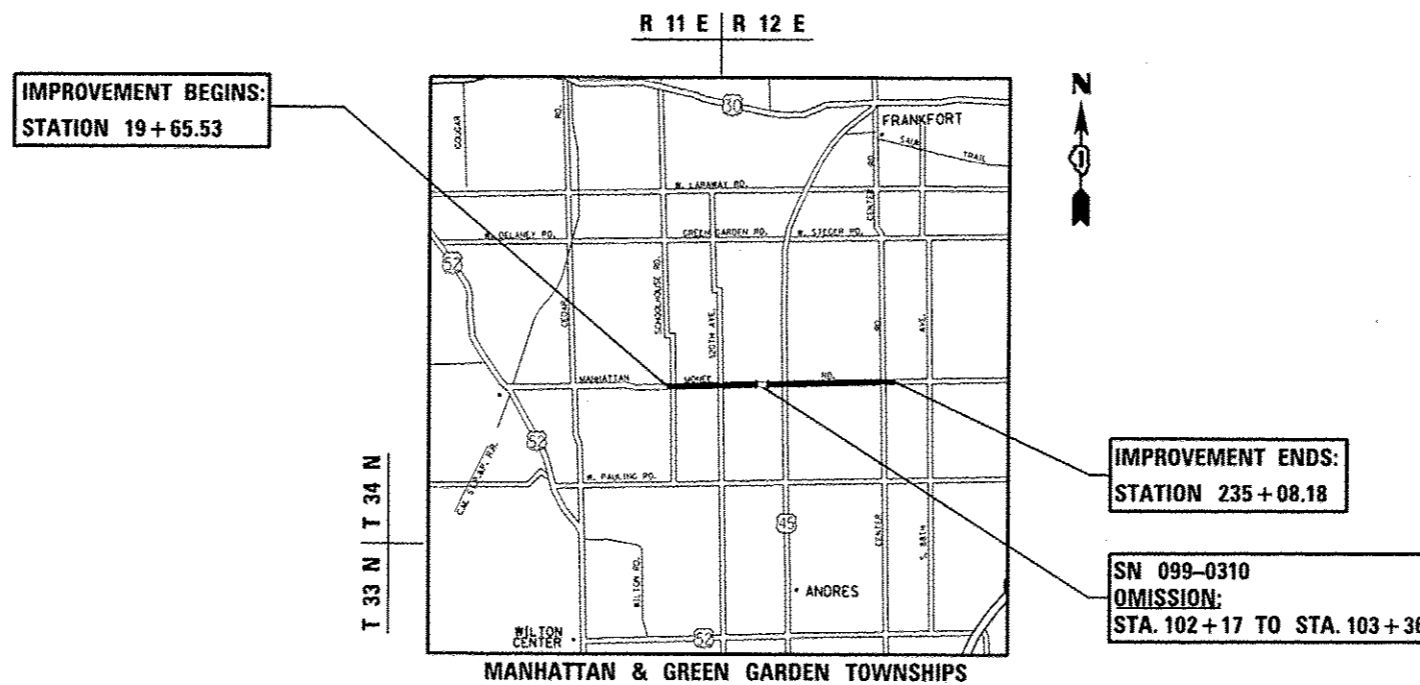
J.U.L.I.E.
JOINT UTILITY LOCATION INFORMATION FOR EXCAVATION
1-800-892-0123
OR 811

PROJECT ENGINEER: J. ALAIN MIDY (847) 221-3056
PROJECT MANAGER: ISSAM RAYYAN (847) 705-4178

CONTRACT NO. 60N71



LOCATION OF SECTION INDICATED THUS: — [black rectangle] —



GROSS LENGTH OF IMPROVEMENT = 21,542.65 FEET = 4.08 MILES
NET LENGTH OF IMPROVEMENT = 21,423.65 FEET = 4.06 MILES

STATE OF ILLINOIS
DEPARTMENT OF TRANSPORTATION
DIVISION OF HIGHWAYS

SUBMITTED *January 31, 2013*

John P. Peterson, Jr.
DEPUTY DIRECTOR OF HIGHWAYS, REGION ENGINEER

March 22, 2013
John D. Faamper, P.E.
ENGINEER OF DESIGN AND ENVIRONMENT

March 22, 2013
Omni Osman, P.E.
DIRECTOR OF HIGHWAYS, CHIEF ENGINEER

PRINTED BY THE AUTHORITY
OF THE STATE OF ILLINOIS