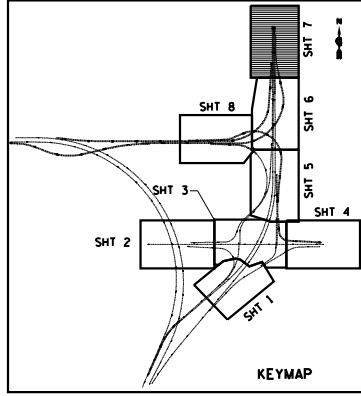











MATCHLINE "J"  
SEE SHEET 6 OF 8  
FOR CONTINUATION



**LEGEND**

-  MULCH, METHOD 2
-  TEMPORARY EROSION CONTROL SEEDING
-  TEMPORARY DITCH CHECK
-  PERIMETER EROSION BARRIER
-  PERIMETER EROSION BARRIER, SPECIAL
-  INLET FILTERS
-  STONE RIP RAP, CLASS A1
-  FILTER FABRIC
-  TEMPORARY FENCE

BOWMAN, BARRETT & ASSOCIATES INC.  
CONSULTING ENGINEERS  
Chicago, Illinois  
312.228.0100  
www.bbainc.com

FILE NAME = #FILE#	USER NAME = default	DESIGNED - PTG	REVISED -
		DRAWN - PTG	REVISED -
		CHECKED - RGR	REVISED -
		DATE - 11/08/2012	REVISED -

**STATE OF ILLINOIS  
DEPARTMENT OF TRANSPORTATION**

**EROSION CONTROL PLAN  
STONY ISLAND EXTENSION**

SCALE: 1"=50'    SHEET NO. 7 OF 8 SHEETS    STA.    TO STA.

F.A.I. R.T.E.	SECTION	COUNTY	TOTAL SHEETS	SHEET NO.
94	2012-060-BR	COOK	285	73
CONTRACT NO. 60V61			ILLINOIS FED. AID PROJECT	

S:\1072-05-CADD\1060\61\_Sheets\1060\61-eroc\eroc07.dgn