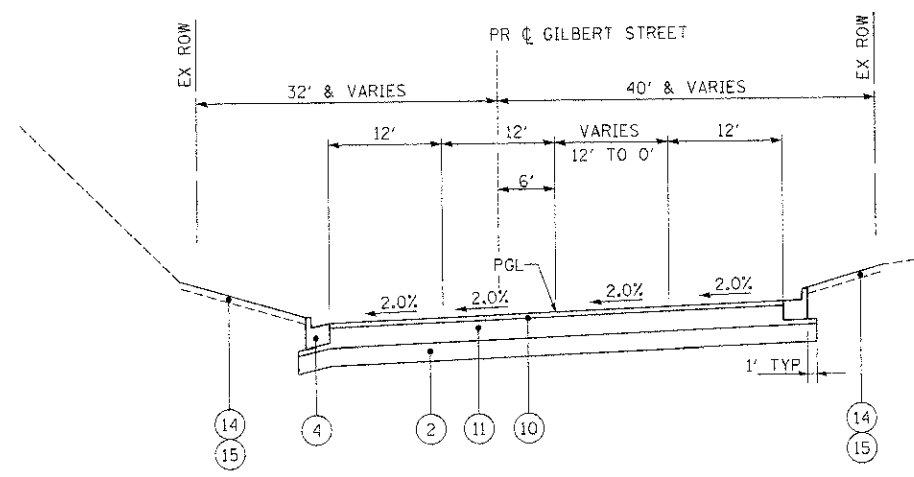
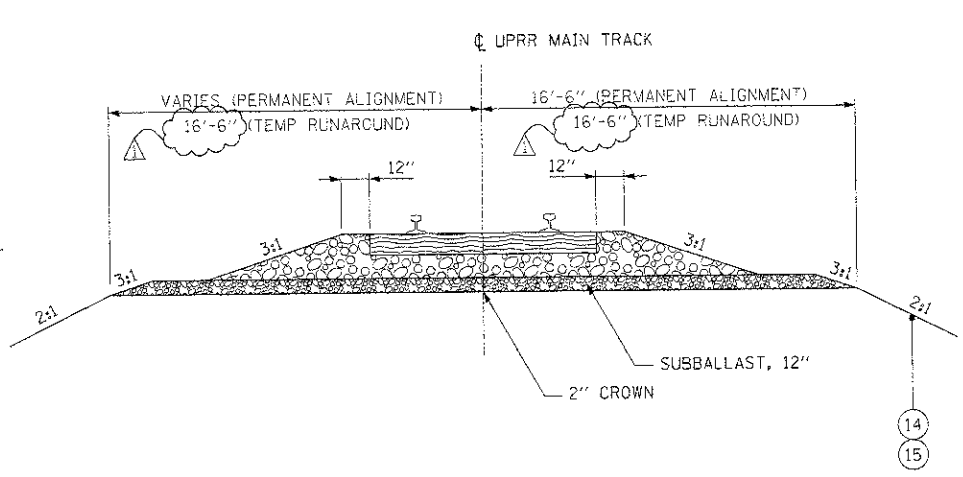


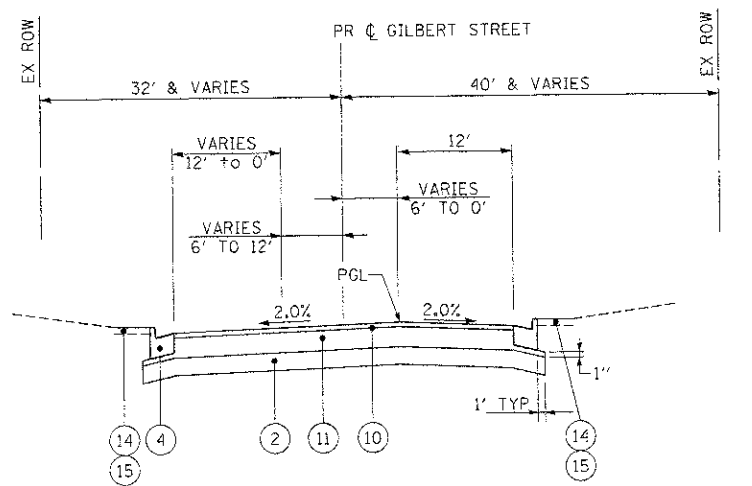
PROPOSED TYPICAL SECTION NO 12
 STA 605+95.78 TO STA 608+84.79, STEARNS ROAD



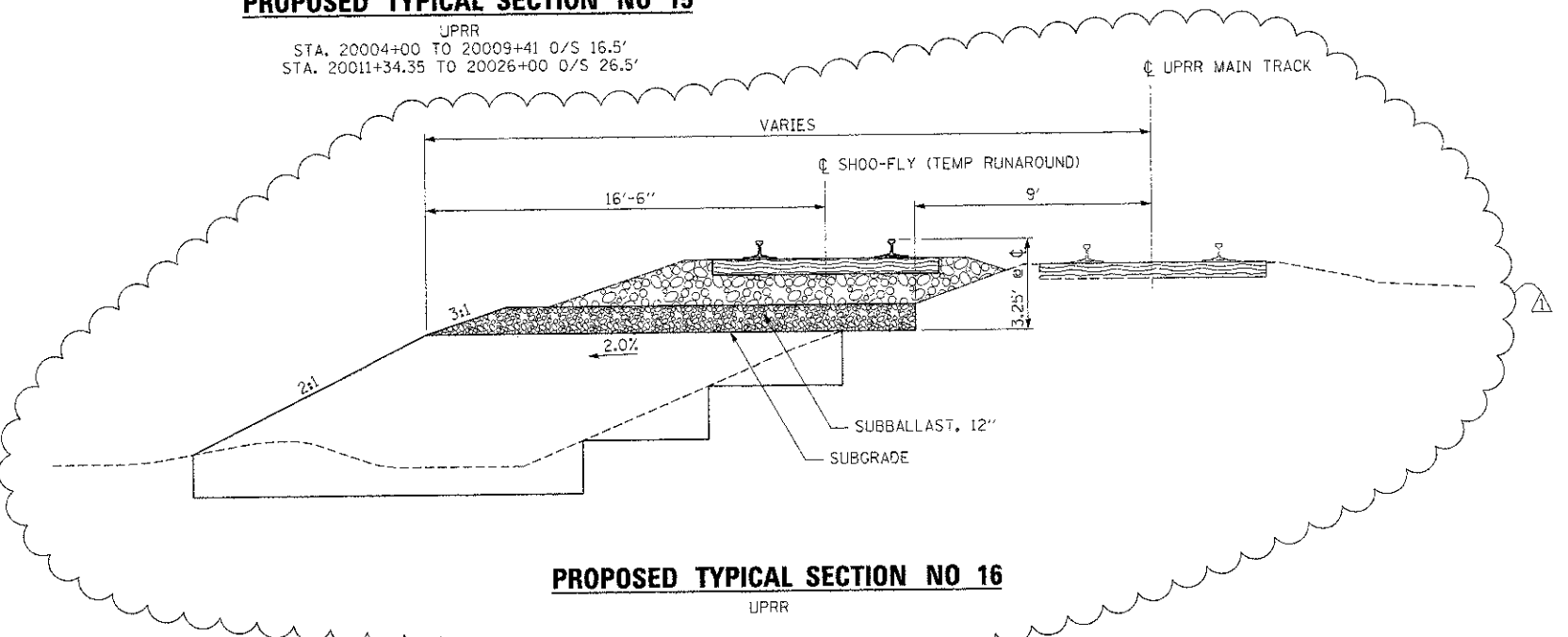
PROPOSED TYPICAL SECTION NO 13
 STA 301+18.80 TO STA 304+41.75, GILBERT STREET
 SE TRANS OUT STA 302+51.18 TO STA 304+28.78



PROPOSED TYPICAL SECTION NO 15
 UPRR
 STA. 20004+00 TO 20009+41 O/S 16.5'
 STA. 20011+34.35 TO 20026+00 O/S 26.5'



PROPOSED TYPICAL SECTION NO 14
 STA 304+41.75 TO STA 307+80.38, GILBERT STREET



PROPOSED TYPICAL SECTION NO 16
 UPRR

LEGEND

- ① PORTLAND CEMENT CONCRETE PAVEMENT 10" (JOINTED) (ALL REQUIRED JOINTS INCLUDED IN THE COST OF THIS PAY ITEM)
- ② AGGREGATE SUBGRADE IMPROVEMENT, 12"
- ③ GEOTECHNICAL FABRIC FOR GROUND STABILIZATION
- ④ COMBINATION CONCRETE CURB & GUTTER, TYPE B-6.24
- ⑤ CONCRETE MEDIAN, TYPE SB (SPEC)
- ⑥ POLYMERIZED HOT-MIX ASPHALT SURFACE COURSE, MIX "F", N90 (IL 9.5mm), 2"
- ⑦ POLYMERIZED HOT-MIX ASPHALT BINDER COURSE, IL-19.0, N90, 2 1/4" (TOP LIFT)
HOT-MIX ASPHALT BINDER IL-19.0, N90, 8 1/4" (3 LIFTS)
- ⑧ BITUMINOUS MATERIALS (PRIME COAT)
- ⑨ HOT-MIX ASPHALT SHOULDER, 6" (2 LIFTS)
- ⑩ HOT-MIX ASPHALT SURFACE, MIX "D", N50, 2"
- ⑪ HOT-MIX ASPHALT BINDER IL-19.0mm, N50, 9" (4 LIFTS)
- ⑫ AGGREGATE BASE COURSE, TYPE B, 6"
- ⑬ HOT-MIX ASPHALT SURFACE, MIX "D", N50, 2"
- ⑭ TOPSOIL EXCAVATION AND PLACEMENT
- ⑮ SEEDING AND EROSION CONTROL BLANKET (SEE LANDSCAPING PLANS)
- ⑯ STEEL PLATE BEAM GUARDRAIL, TYPE A, 6 FT POSTS
- ⑰ CLAY LINER, 8"

THE ADDITIONAL FABRIC REQUIRED FOR OVERLAP AREAS SHALL NOT BE PAID FOR SEPARATELY BUT SHALL BE INCLUDED IN THE COST OF GEOTECHNICAL FABRIC FOR GROUND STABILIZATION.

ITEMS ⑩ AND ⑪ WILL BE PAID FOR AS HOT-MIX ASPHALT PAVEMENT (FULL DEPTH) 11"

ITEM ⑥ AND ⑦ WILL BE PAID FOR AS HOT-MIX ASPHALT PAVEMENT (FULL DEPTH) 12 1/2"

FILE NAME =	DESIGNED - AAF	REVISED - ADDENDUM A 04/15/2013
...D163598-shr-pr-typ-05.cgr	DRAWN - TMB	REVISED -
USER NAME = toddbenk	CHECKED - JMM	REVISED -
PLOT DATE = 4/15/2013	DATE - 01/18/2013	REVISED -



STATE OF ILLINOIS
DIVISION OF TRANSPORTATION

PROPOSED TYPICAL SECTIONS
STEARNS RD, GILBERT ST & UPRR

SCALE: NTS SHEET NO. 9 OF 9 SHEETS STA. TO STA.

F.A.P. RTE. 361	SECTION 06-00214-18-RP	COUNTY KANE	TOTAL SHEETS 451	SHEET NO. 34
			CONTRACT NO. 63598	
ILLINOIS FED. AID PROJECT				