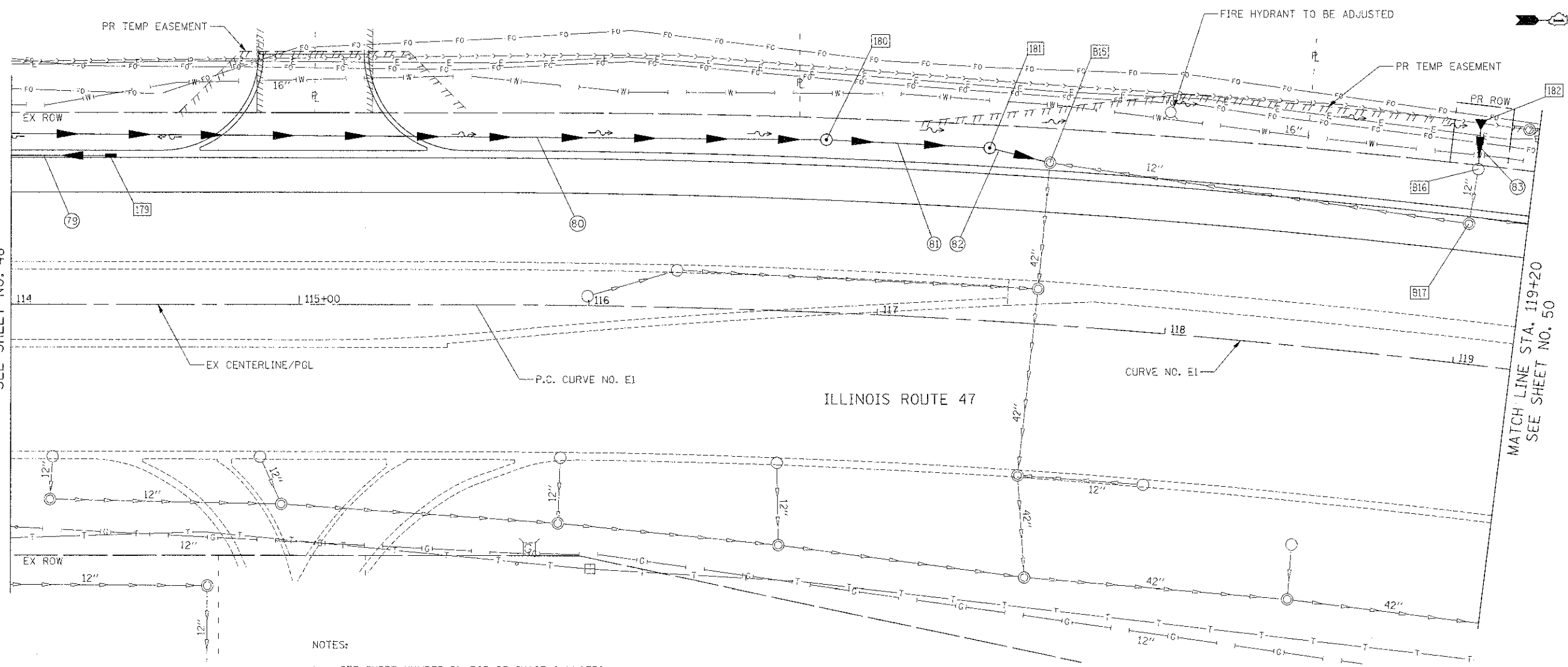


PLAN	SURVEYED	DATE
NOTE BOOK	ALIGNED	BY
NO.	CHECKED	
	RT. OF WAY CHECKED	
	NO. 1	
	NO. 2	
	NO. 3	
	NO. 4	
	NO. 5	
	NO. 6	
	NO. 7	
	NO. 8	
	NO. 9	
	NO. 10	

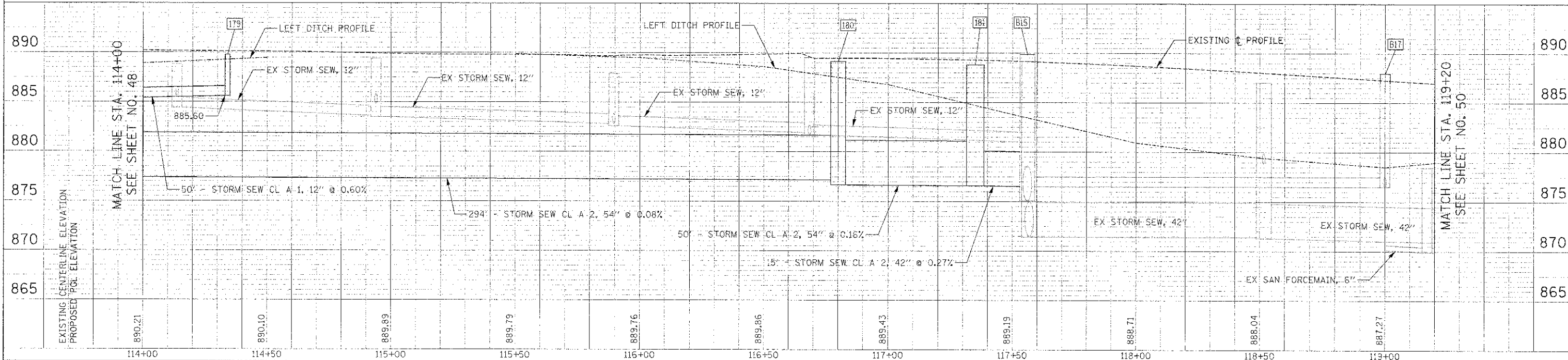
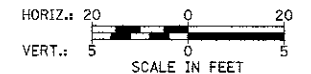
PROFILE	SURVEYED	DATE
NOTE BOOK	CHECKED	BY
NO.	NO.	

MATCH LINE STA. 114+00
SEE SHEET NO. 48

MATCH LINE STA. 119+20
SEE SHEET NO. 50



NOTES:
1. SEE SHEET NUMBER 5; FOR DRAINAGE CALLOFFS



FILE NAME = ...2473.G&U.10.dgn	USER NAME = bas	DESIGNED - BAS	REVISED -	STATE OF ILLINOIS DEPARTMENT OF TRANSPORTATION	DRAINAGE AND UTILITY PLAN	F.A.U. RTE. 4068	SECTION 07-0031-00-PV	COUNTY McHENRY	TOTAL SHEETS 167	SHEET NO. 49	
PL0" SCALE = 20.0000' / 1"	CHECKED - GAB	DATE - 10/22/12	REVISED -			SCALE: 1" = 20'	SHEET NO. 10 OF 12 SHEETS	STA. 114+00 TO STA. 119+20	FED. ROAD DIST. NO. 1	ILLINOIS	FED. AID PROJECT XXX
PL0T DATE = 10/18/2012	DATE - 10/22/12	REVISED -	REVISED -			CONTRACT NO. 63743					