









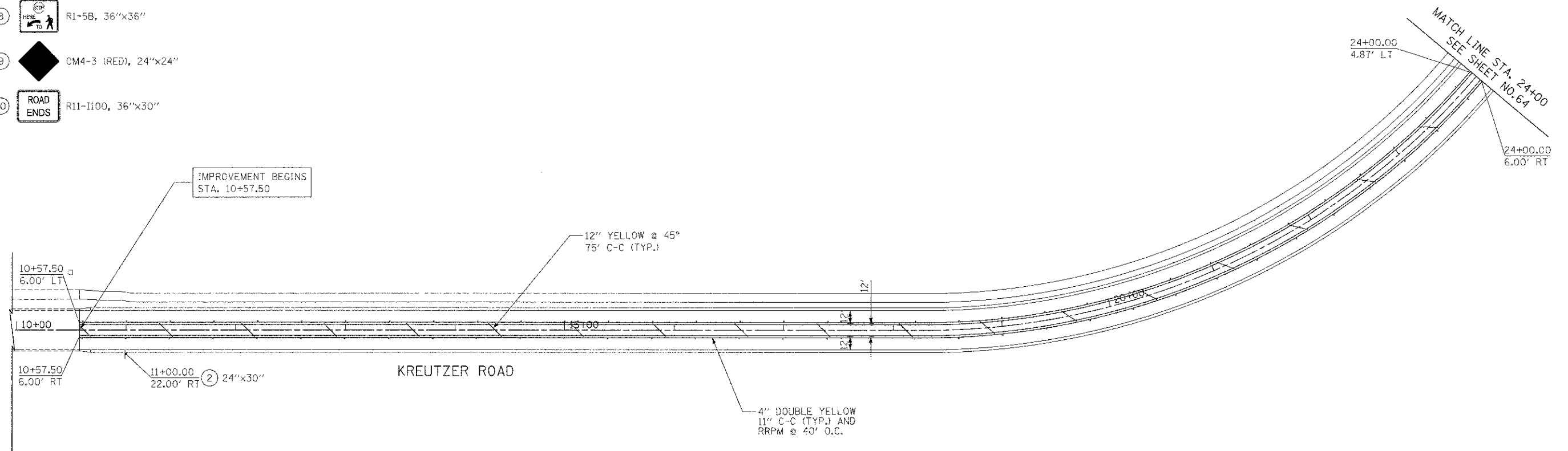


TRAFFIC SIGN LEGEND

- ①  R1-1, 30"x30"
- ②  R2-1, SEE PLAN FOR SIZE
- ③  R3-5L, 24"x30"
- ④  R6-2R, 30"x36"
- ⑤  R4-7, 24"x30"
- ⑥  W4-2R, 36"x36"
- ⑦  R3-7, 30"x30"
- ⑧  R1-5B, 36"x36"
- ⑨  CM4-3 (RED), 24"x24"
- ⑩  R11-1100, 36"x30"

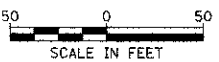
RECESSED PAVEMENT MARKINGS LEGEND

- ◀ ONE-WAY CRYSTAL
- ◀ ONE-WAY AMBER
- ◆ TWO-WAY AMBER



NOTES:

1. ALL PERMANENT PAVEMENT MARKINGS SHALL BE THERMOPLASTIC UNLESS OTHERWISE NOTED.
2. ALL PROPOSED SIGNAGE SHALL BE HIGH INTENSITY PRISMATIC.



FILE NAME = ... \2473_PMK_01.dgn	USER NAME = bas	DESIGNED - BAS	REVISED -	STATE OF ILLINOIS DEPARTMENT OF TRANSPORTATION	PAVEMENT MARKING AND SIGNING PLAN	F.A.U. RTE. 4068	SECTION 07-0031-00-PV	COUNTY McHENRY	TOTAL SHEETS 167	SHEET NO. 63	
PLOT SCALE = 3/8" = 1' / 31.25'						SCALE: 1" = 50'		SHEET NO. 1 OF 3 SHEETS		STA. 10+57 TO STA. 24+00	
PLOT DATE = 10/18/2012						DATE = 10/22/12		FED. ROAD DIST. NO. 1 (ILLINOIS)		FED. AID PROJECT XXX	