

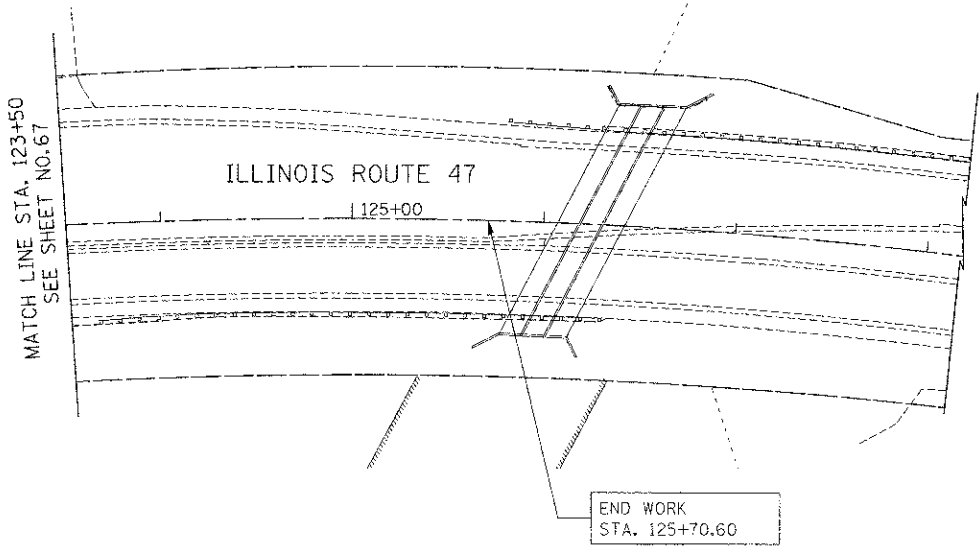


LEGEND

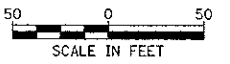
 SEEDING, CLASS 2A

 BUFFER MIX
SEEDING, CLASS 4 (MODIFIED) AND
SEEDING, CLASS 5 (MODIFIED)



NOTES:

1. LIMITS OF SEEDING SHALL ALSO INCLUDE EXCAVATED TOPSOIL PLACEMENT, 6".



FILE NAME ...14-Landscaping\2473_LSC_03.dgn	USER NAME = bas	DESIGNED - BAS	REVISED -	STATE OF ILLINOIS DEPARTMENT OF TRANSPORTATION	LANDSCAPING PLAN	F.A.U. RTE. 406B	SECTION 07-0031-00-PV	COUNTY McHENRY	TOTAL SHEETS 167	SHEET NO. 68	
	PLST SCALE = 30.0000 / 1"	CHECKED - GAB	REVISED -			SCALE: 1" = 50'		SHEET NO. 3 OF 3 SHEETS		STA. 110+98 STA. 125+71	
	PLST DATE = 10/18/2012	DATE - 10/22/12	REVISED -			FED. ROAD DIST. NO. 1 ILLINOIS		FED. AID PROJECT XXX-----		CONTRACT NO. 63743	