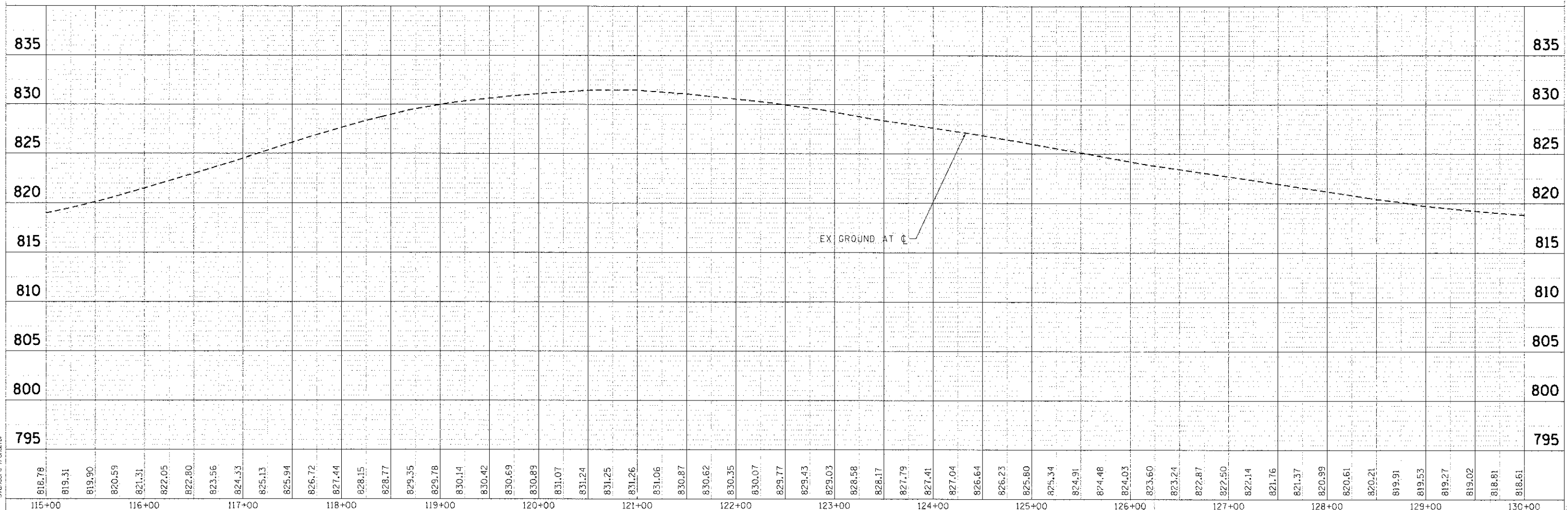
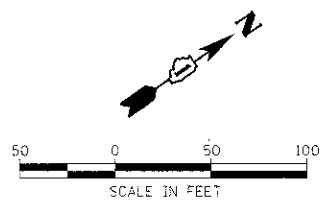
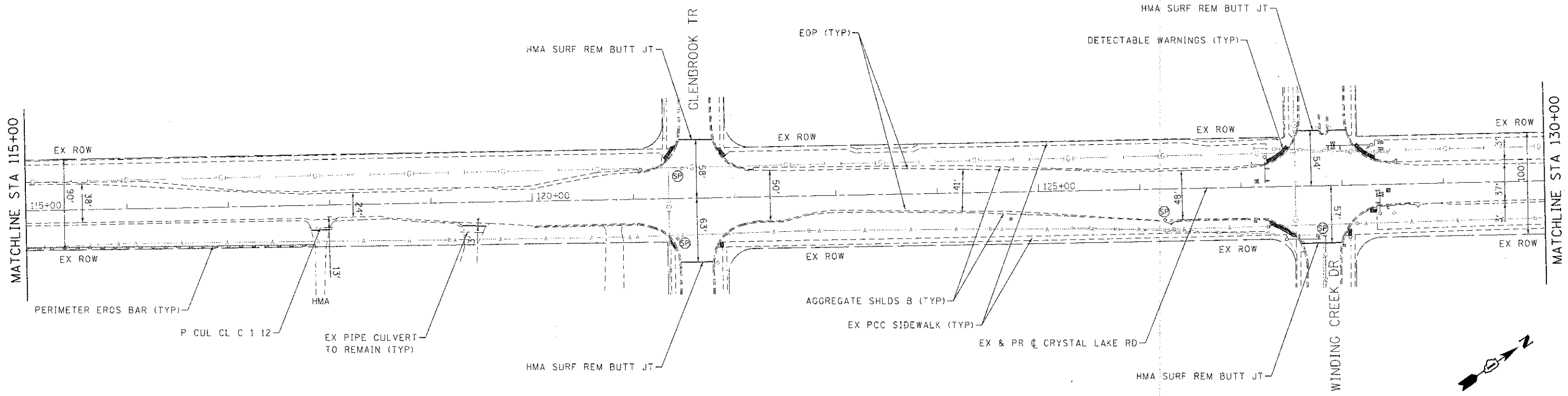


PLAN	DATE
SURVEYED	BY
DESIGNED	BY
DRAWN	BY
CHECKED	BY
NOTED	BY
FILE NAME	
NO.	

PROFILE	DATE
SURVEYED	BY
DESIGNED	BY
DRAWN	BY
CHECKED	BY
NOTED	BY
FILE NAME	
NO.	

COMPANY NAME: HRGreen.com
 PROJECT CONTACT: JUS
 CLIENT: CITY OF MCHENRY
 DATE PLOTTED: 2/25/25 PM
 FILE NAME: 8610369-pp02-000
 PLOT DRIVER: PLOTDRIVER
 PEN TABLE: STANDARD



115+00	116+00	117+00	118+00	119+00	120+00	121+00	122+00	123+00	124+00	125+00	126+00	127+00	128+00	129+00	130+00																																													
818.78	819.31	819.90	820.59	821.31	822.05	822.80	823.56	824.33	825.13	825.94	826.72	827.44	828.15	828.77	829.35	829.78	830.14	830.42	830.69	830.89	831.07	831.24	831.25	831.26	831.06	830.87	830.62	830.35	830.07	829.77	829.43	829.03	828.58	828.17	827.79	827.41	827.04	826.64	826.23	825.80	825.34	824.91	824.48	824.03	823.60	823.24	822.87	822.50	822.14	821.76	821.37	820.99	820.61	820.21	819.91	819.53	819.27	819.02	818.81	818.61

HRGreen.com
 Illinois Professional Design Firm
 #184-001322

USER NAME = jstr	DESIGNED - JUS	REVISED -
FILE NAME =	DRAWN - JJS	REVISED -
PLCT SCALE = 1"=50'	CHECKED - AC	REVISED -
PLCT DATE = .DATE1.	DATE -	REVISED -

CITY OF MCHENRY

**CRYSTAL LAKE ROAD
ROADWAY PLAN AND PROFILE**

SCALE: 1"=50' SHEET NO. 2 OF 8 SHEETS STA. 115+00 TO STA. 130+00

F.A.P. RITE.	SECTION	COUNTY	TOTAL SHEETS	SHEET NO.
0085	11-00073-00-RS	MCHENRY	44	10
CONTRACT NO. 63794			[ILLINOIS] FED. AID PROJECT	