


NO.	AREA	TEMP. PLATE	PLOTTED	REVISIONS	DATE
1					
2					
3					
4					
5					
6					
7					
8					
9					
10					

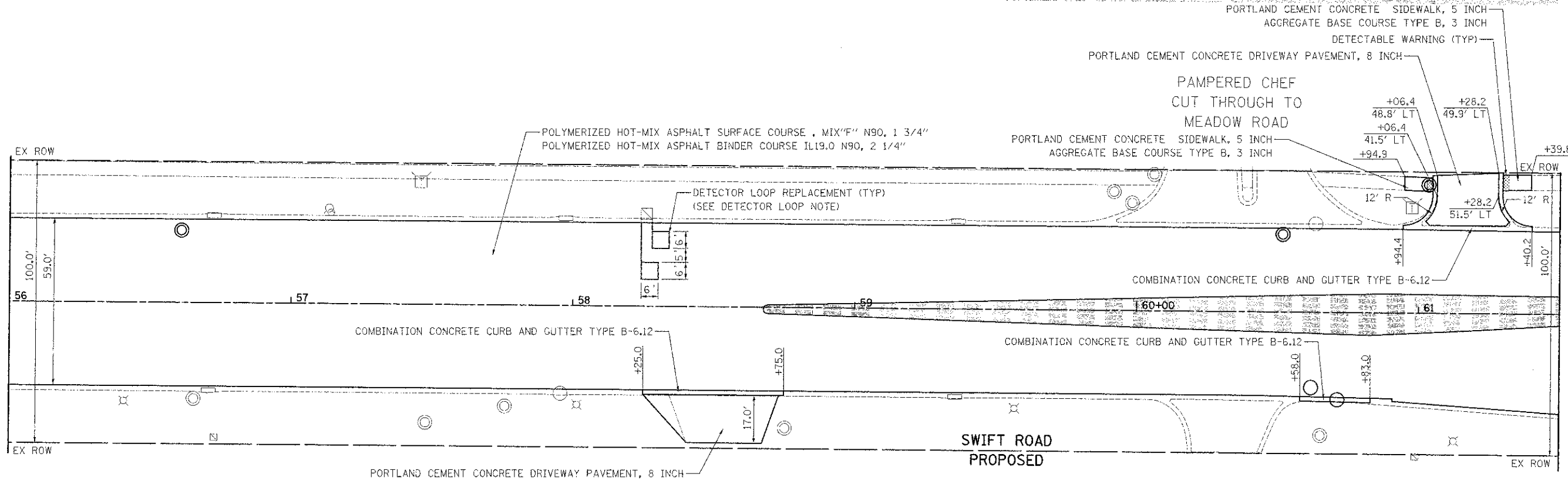
NO.	AREA	TEMP. PLATE	PLOTTED	REVISIONS	DATE
1					
2					
3					
4					
5					
6					
7					
8					
9					
10					

MATCH LINE STA 56+00
SEE SHEET NO. 11

MATCH LINE STA 56+00
SEE SHEET NO. 11



MATCH LINE STA 61+50
SEE SHEET NO. 13



MATCH LINE STA 61+50
SEE SHEET NO. 13

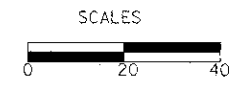
DETECTOR LOOP NOTE:
EXISTING DETECTOR LOOP LOCATIONS ARE APPROXIMATE AND NEED TO BE FIELD VERIFIED.
EXISTING DETECTOR LOOPS WILL BE REMOVED AND REPLACED AND PAID FOR AS "DETECTOR LOOP REPLACEMENT."

MEDIAN NOTE:
THE FOLLOWING ITEMS OF WORK ARE INCLUDED IN THE COST OF PAY ITEMS: "COMB CURB & GUTTER REMOVAL", "CONCRETE MEDIAN TYPE SB-6.12", AND "PIPE UNDERDRAINS, 4 INCH"
1. EARTH EXCAVATION
2. SUB BASE REMOVAL AND REPLACEMENT
3. SUITABLE BACKFILL MATERIALS

CIVILTECH
450 E Devon Ave, Suite 300
Itasca, Illinois 60143
Tel: 630.773.3900 Fax: 630.773.3975
www.civiltechinc.com

DESIGNED - PK	REVISED - 2/12/2013
DRAWN - JRR	REVISED -
CHECKED - RTM	REVISED -
DATE - 2/4/2013	REVISED -

**STATE OF ILLINOIS
DEPARTMENT OF TRANSPORTATION**



ROADWAY PLANS - SWIFT ROAD

SHEET NO. 8 OF 9 SHEETS STA. 56+00 TO STA. 61+50

F.A.D. RTE.	SECTION	COUNTY	TOTAL SHEETS
2586	12-00101-00-RS	DUPAGE	31
CONTRACT NO. 63796			12
FED. ROAD DIST. NO. 1 (ILLINOIS) FED. AID PROJECT			