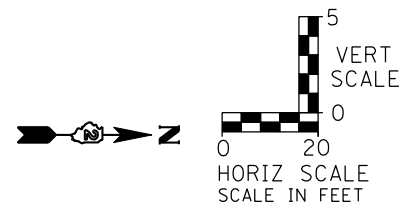
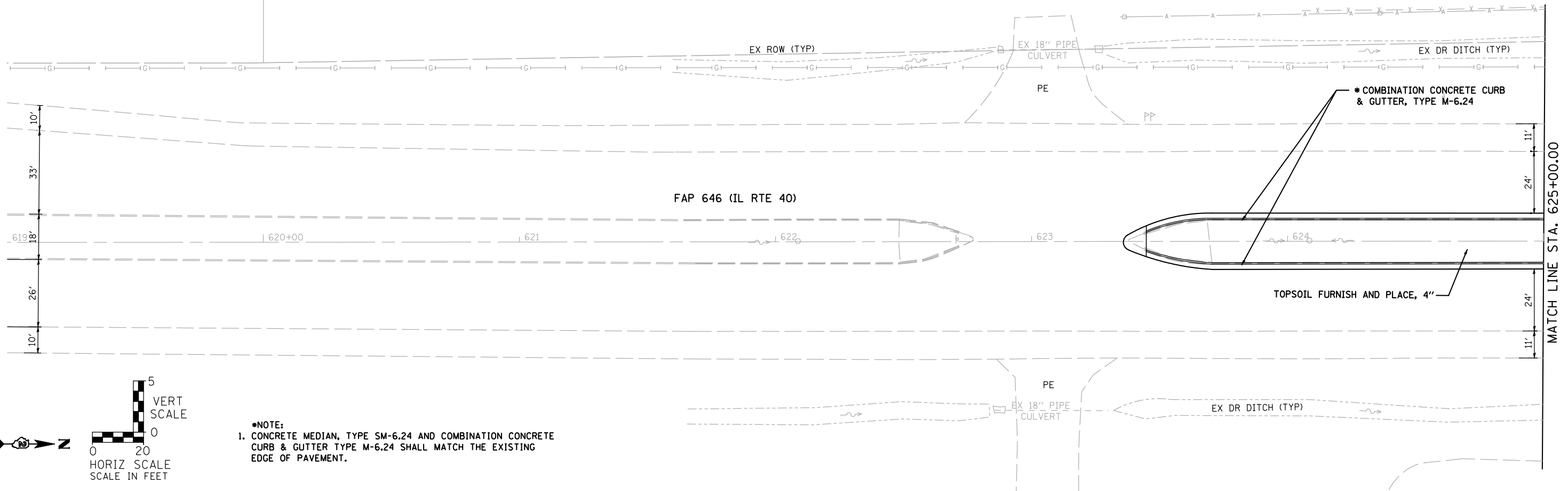


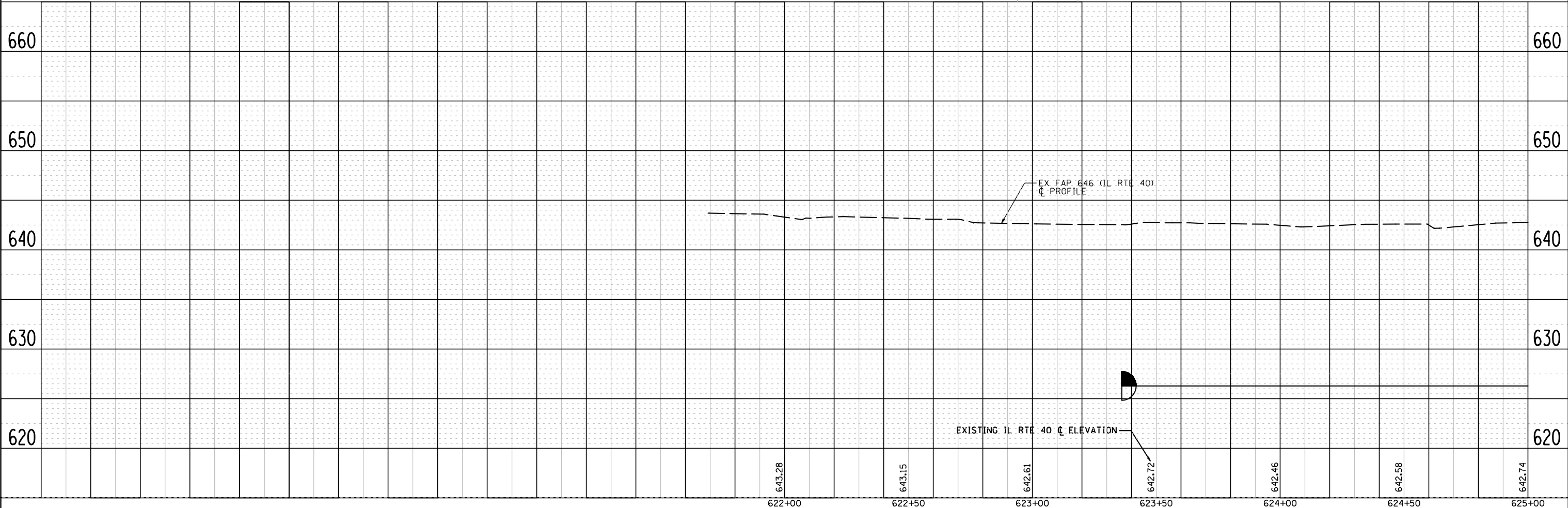
PLAN	SURVEYED	BY	DATE
	PLOTTED		
	CHECKED		
	AT		
	FILE NAME		
	NO.		

PROFILE	SURVEYED	BY	DATE
	PLOTTED		
	CHECKED		
	AT		
	FILE NAME		
	NO.		

FILE NAME = S:\JOL\63800-6399\6346\025\Micro\Sh\AD264C17-akt\p\prf01.dgn



**\*NOTE:**  
 1. CONCRETE MEDIAN, TYPE SM-6.24 AND COMBINATION CONCRETE CURB & GUTTER TYPE M-6.24 SHALL MATCH THE EXISTING EDGE OF PAVEMENT.



**SA**  
 1170 SOUTH HOUBOLT ROAD  
 JOLIET, ILLINOIS 60431  
 (815) 744-4200  
**STRAND ASSOCIATES\***

USER NAME = dennisw	DESIGNED - VLF	REVISED -
	DRAWN - DJW	REVISED -
PLOT SCALE = 40.0000' / IN.	CHECKED - MAG	REVISED -
PLOT DATE = 10/12/2012	DATE - 10-12-12	REVISED -

**STATE OF ILLINOIS  
 DEPARTMENT OF TRANSPORTATION**

<b>PLAN AND PROFILE FAP ROUTE 646 (IL 40)</b>			
SCALE: AS SHOWN	SHEET 1	OF 4 SHEETS	STA. 619+00 TO STA. 625+00

F.A.P. RTE. 646	SECTION 101 BR-3	COUNTY WHITESIDE	TOTAL SHEETS 113	SHEET NO. 24
FED. ROAD DIST. NO. 2 ILLINOIS			CONTRACT NO. 64C17	
FED. AID PROJECT				