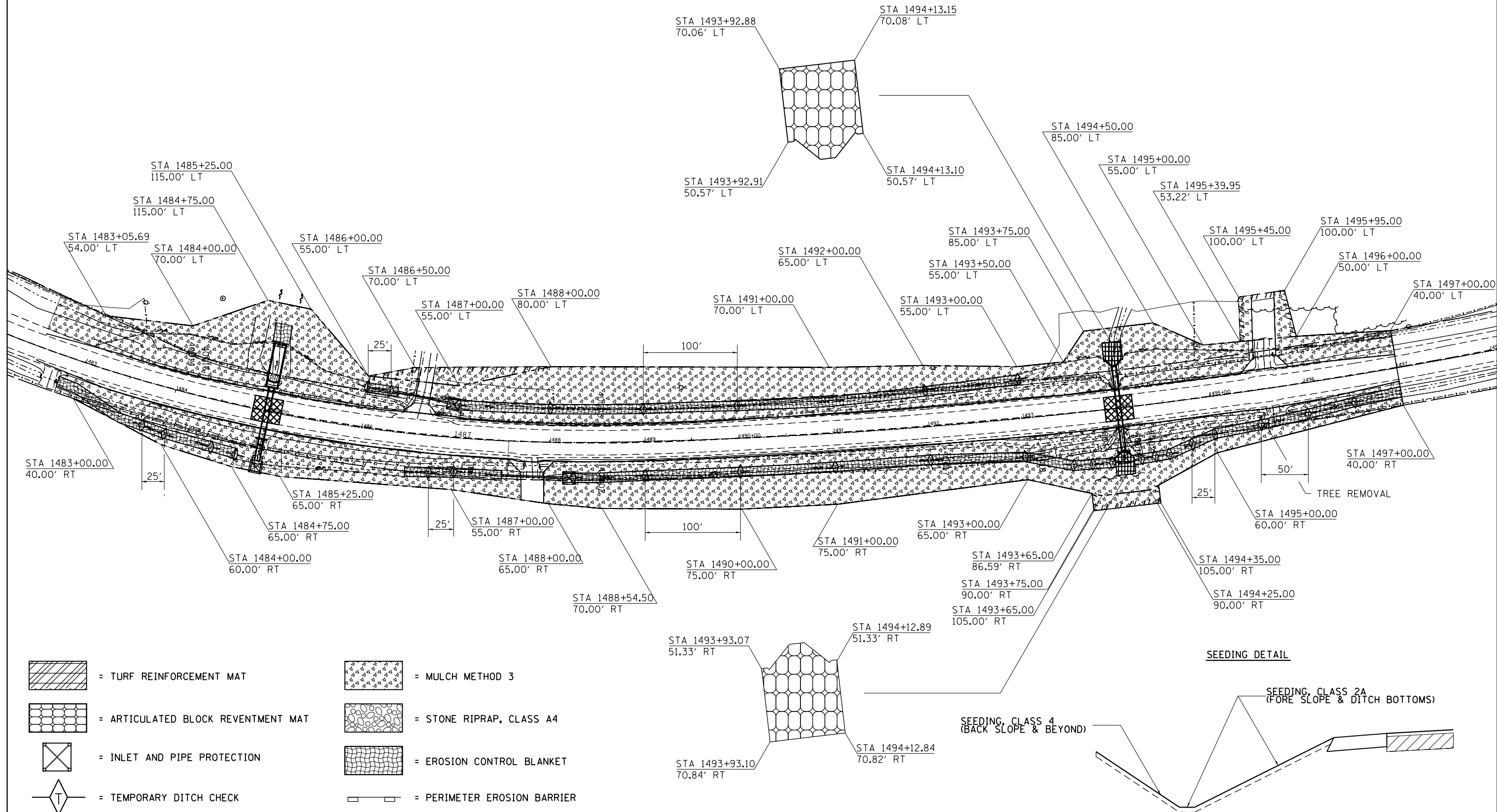
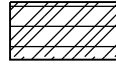
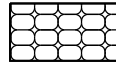



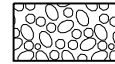
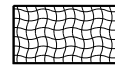
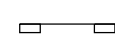


R.O.W., EROSION CONTROL, & SEEDING DETAILS



-  = TURF REINFORCEMENT MAT
-  = ARTICULATED BLOCK REVENTMENT MAT
-  = INLET AND PIPE PROTECTION
-  = TEMPORARY DITCH CHECK
-  = MULCH METHOD 3
-  = STONE RIPRAP, CLASS A4
-  = EROSION CONTROL BLANKET
-  = PERIMETER EROSION BARRIER

FILE NAME =	USER NAME = rundbladerr	DESIGNED -	REVISED -
et:\pw\work\p1dot\rundbladerr\d0233029	D201410-sh-eros.dgn	DRAWN -	REVISED -
Default	PLOT SCALE = 100.0000' / in.	CHECKED -	REVISED -
	PLOT DATE = Tue Jan 22 11:20:05 2013	DATE -	REVISED -

**STATE OF ILLINOIS
DEPARTMENT OF TRANSPORTATION**

R.O.W., EROSION CONTROL, & SEEDING DETAILS

SCALE: SHEET OF SHEETS STA. TO STA.

F.A.P. RTE.	SECTION	COUNTY	TOTAL SHEETS	SHEET NO.
570	101T	JO DAVIESS	64	27
CONTRACT NO. 64F75				
ILLINOIS FED. AID PROJECT				