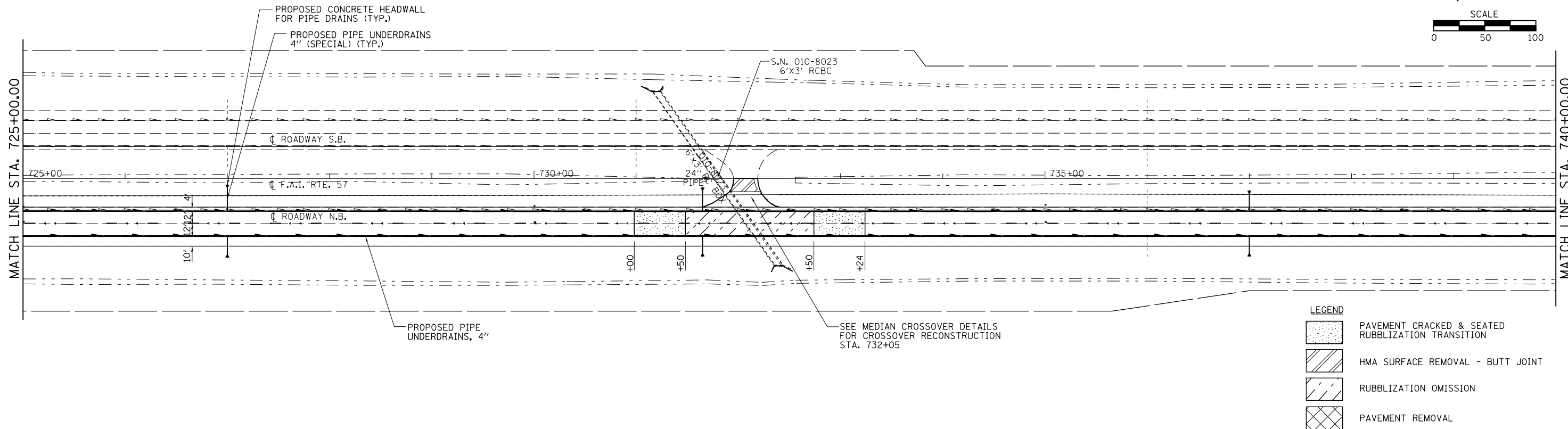
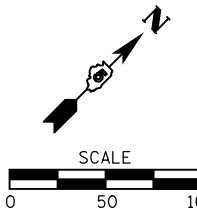

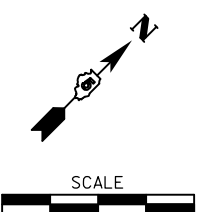


SEC. 24 - T 20 N - R 8 E - 3RD PM



SEC. 24 - T 20 N - R 8 E - 3RD PM



FILE NAME =	USER NAME = keysrb	DESIGNED -	REVISED -
c:\pwork\work\pwork\keysrb\0158448\05707	6-sht-plan.dgn	DRAWN -	REVISED -
	PLOT SCALE = 100.0000' / in.	CHECKED -	REVISED -
	PLOT DATE = 11/13/2012	DATE -	REVISED -

STATE OF ILLINOIS
DEPARTMENT OF TRANSPORTATION

PLAN SHEETS F.A.I. 57

SCALE: SHEET NO. 4 OF 10 SHEETS STA. 725+00 TO STA. 755+00

F.A.I. RTE.	SECTION	COUNTY	TOTAL SHEETS	SHEET NO.
57	(10-34, 10-35)RS-2(NB)	CHAMPAIGN	53	26
CONTRACT NO. 70716			ILLINOIS FED. AID PROJECT	

EQUATION:
STA 6+72.59 BK =
STA 306+72.59 AH

INLETS TO BE ADJUSTED
753+18 RT. 1 EACH