

F.A.P. RTE.	SECTION	COUNTY	TOTAL SHEETS	SHEET NO.
42	1-1BR-2	CLINTON	159	1
FED. ROAD DIST. NO. 6		ILLINOIS	CONTRACT NO. 76479	

FOR INDEX OF SHEETS, SEE SHEET NO. 2
 FOR LIST OF STANDARDS, SEE SHEET NO. 2
 IL 127 (MINOR ARTERIAL)
 ADT = 3700 (2013)/4500 (2033)
 POSTED SPEED: 55 MPH

JONATHAN ROAD (LOCAL STREET)
 ADT = 25 (2013)/25 (2030)
 POSTED SPEED: 30 MPH

SLANT ROAD (MAJOR COLLECTOR)
 ADT = 1000 (2013)/1200 (2033)
 POSTED SPEED: 55 MPH

STATE OF ILLINOIS
 DEPARTMENT OF TRANSPORTATION
 DIVISION OF HIGHWAYS

**PROPOSED
 HIGHWAY PLANS**

FAP 42 (IL ROUTE 127) OVER KASKASKIA RIVER
 SECTION 1-1BR-2
 PROJECT NO. ACF-0042(105)
 BRIDGE REPLACEMENT,
 ROADWAY RECONSTRUCTION, RE-ALIGNMENT AND RESURFACING
 CLINTON COUNTY
 JOB NO. C-98-046-05

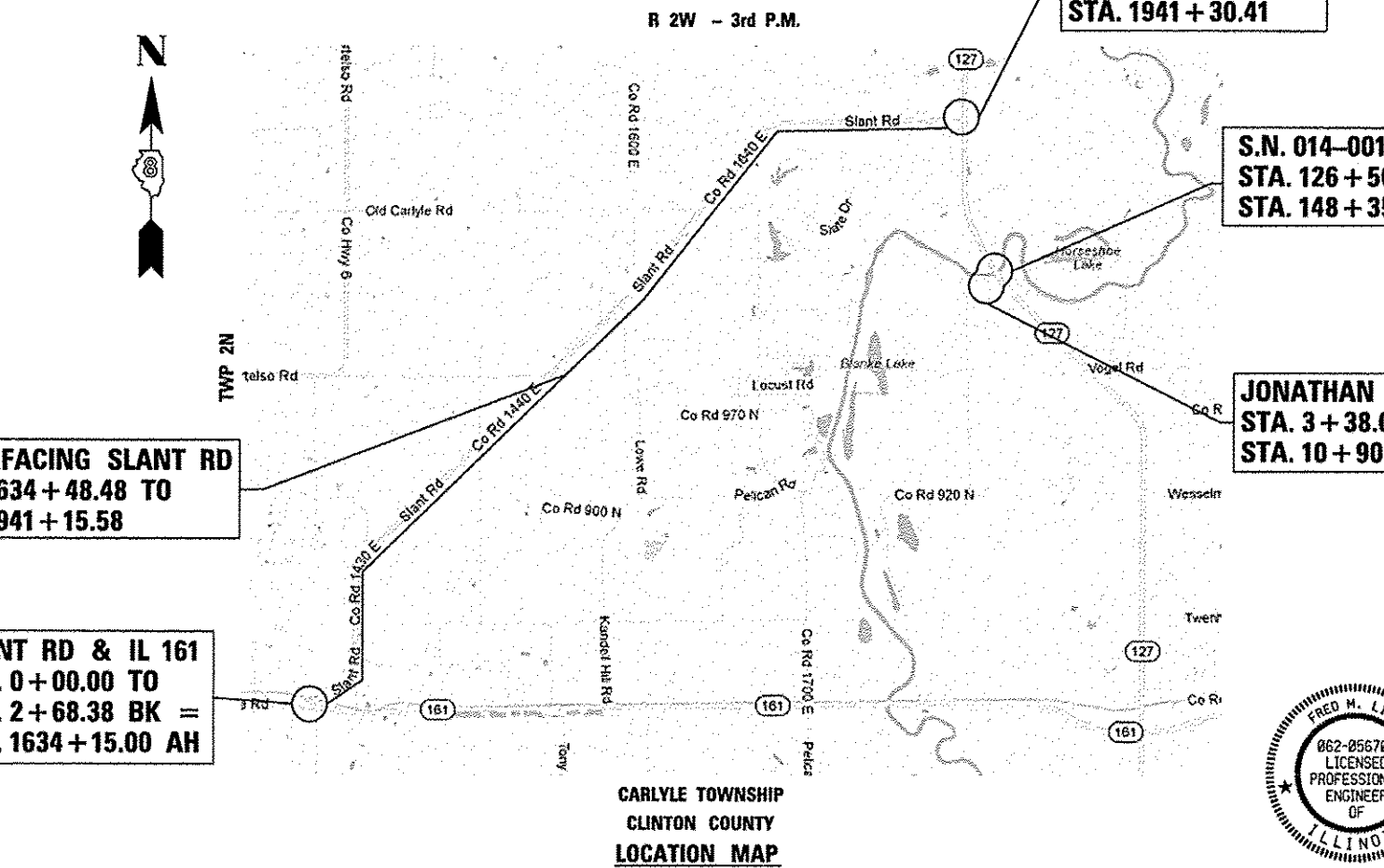
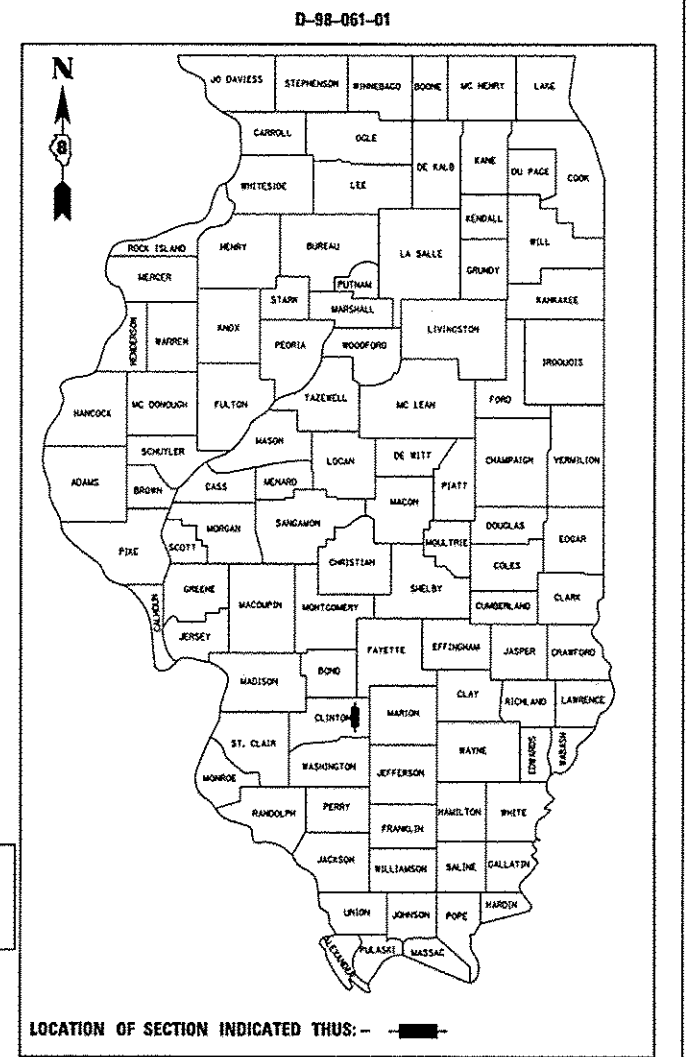
GRAPHIC SCALES:

COVER SHEET	HORIZONTAL	0 0.5 MI 1 MI
REMOVAL PLANS	HORIZONTAL	0 50' 100'
PLAN & PROFILE SHEETS	HORIZONTAL	0 50' 100'
	VERTICAL	0 5' 10'
CROSS SECTION SHEETS	HORIZONTAL	0 20' 40'
	VERTICAL	0 2' 4'
RESURFACING PLAN SHEETS	HORIZONTAL	0 10' 20'
	VERTICAL	0 5' 10'
STORM WATER POLLUTION & PREVENTION PLAN	HORIZONTAL	0 100' 200'
	HORIZONTAL	0 50' 100'
INTERSECTION DETAILS	HORIZONTAL	0 50' 100'
	HORIZONTAL	0 20' 40'
PAVEMENT MARKING PLAN	HORIZONTAL	0 10' 20'
	HORIZONTAL	0 50' 100'
STRUCTURAL PLANS	HORIZONTAL	0 20' 40'
	HORIZONTAL	0 50' 100'

FULL SIZE PLANS HAVE BEEN PREPARED USING STANDARD ENGINEERING SCALES. REDUCED SIZED PLANS WILL NOT CONFORM TO STANDARD SCALES. IN MAKING MEASUREMENTS ON REDUCED PLANS, THE ABOVE SCALES MAY BE USED.

J.U.L.I.E.
 JOINT UTILITY LOCATION INFORMATION FOR EXCAVATION
 1-800-892-0123
 OR 811

PROJECT ENGINEER: TIM PADGETT (618)346-3325
 PROJECT MANAGER: DON HAYDEN (618)346-3194
 CONTRACT NO.: 76479



RESURFACING SLANT RD
 STA. 1634 + 48.48 TO
 STA. 1941 + 15.58


SLANT RD & IL 161
 STA. 0 + 00.00 TO
 STA. 2 + 68.38 BK =
 STA. 1634 + 15.00 AH

IL 127 & SLANT RD
 STA. 1939 + 78.00 TO
 STA. 1941 + 30.41

S.N. 014-0014
 STA. 126 + 50.00 TO
 STA. 148 + 35.00

JONATHAN RD
 STA. 3 + 38.00 TO
 STA. 10 + 90.14

GROSS AND NET LENGTH OF IMPROVEMENT = 33,068.79 FEET = 6.26 MILES



SEAL

Fred M. Lin 2-1-13
 FRED M. LIN, P.E.
 ILLINOIS REGISTERED ENGINEER NO. 062-056704
 REGISTRATION EXPIRES NOV. 30, 2013

STATE OF ILLINOIS
 DEPARTMENT OF TRANSPORTATION
 DIVISION OF HIGHWAYS

SUBMITTED February 1, 2013
[Signature]
 DEPUTY DIRECTOR OF HIGHWAYS, REGION ENGINEER

March 22, 2013
[Signature]
 ENGINEER OF DESIGN AND ENVIRONMENT

March 22, 2013
[Signature]
 DIRECTOR OF HIGHWAYS, CHIEF ENGINEER

PRINTED BY THE AUTHORITY
 OF THE STATE OF ILLINOIS