






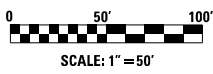
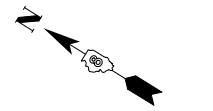


LEGEND:

-  PAVEMENT REMOVAL
-  APPROACH SLAB REMOVAL
-  TREE REMOVAL (ACRES)
-  TREE REMOVAL (UNIT)
-  GUARD RAIL REMOVAL
-  PIPE CULVERT REMOVAL
-  SIGN REMOVAL



E:\1024\Plan_Sheets\0876479-shr-removal.dgn



USER NAME = Plotted by Scott	DESIGNED - BS	REVISED -
	DRAWN - BS	REVISED -
PLOT SCALE = 100.0000' / in.	CHECKED - SEW	REVISED -
PLOT DATE =	DATE - 2-1-2013	REVISED -

**STATE OF ILLINOIS
DEPARTMENT OF TRANSPORTATION**

REMOVAL PLANS ILLINOIS ROUTE 127		
SCALE: 1"=50'	SHEET NO. 1 OF 2 SHEETS	STA. 125+00 TO STA. 134+00

F.A.P. RTE.	SECTION	COUNTY	TOTAL SHEETS	SHEET NO.
42	1-1BR-2	CLINTON	159	42
CONTRACT NO. 76479				
ILLINOIS FED. AID PROJECT				