

CONTRACTOR FURNISHED SIGNS

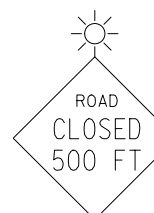
①

DETOUR	M4-8-2412
NORTH	M3-1-2412
ILL 127	M1-50-2424
←	M6-1-2115

②

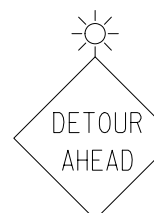
DETOUR	M4-8-2412
NORTH	M3-1-2412
ILL 127	M1-50-2424
↙	M5-1L-2115

③



W20-3-4848

④



W20-2-4848

⑤



W20-3-4848

⑥

DETOUR	M4-8-2412
NORTH	M3-1-2412
ILL 127	M1-50-2424
↑	M6-3-2115

⑦

DETOUR	M4-8-2412
NORTH	M3-1-2412
ILL 127	M1-50-2424
→	M6-1-2115

⑧

DETOUR	M4-8-2412
NORTH	M3-1-2412
ILL 127	M1-50-2424
↘	M5-1R-2115

⑨

DETOUR	M4-8-2412
SOUTH	M3-3-2412
ILL 127	M1-50-2424
→	M6-1-2115

⑩

DETOUR	M4-8-2412
SOUTH	M3-3-2412
ILL 127	M1-50-2424
↘	M5-1R-2115

⑪

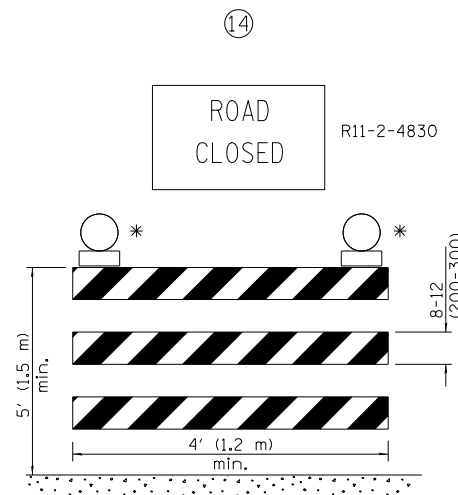
DETOUR	M4-8-2412
SOUTH	M3-3-2412
ILL 127	M1-50-2424
↑	M6-3-2115

⑫

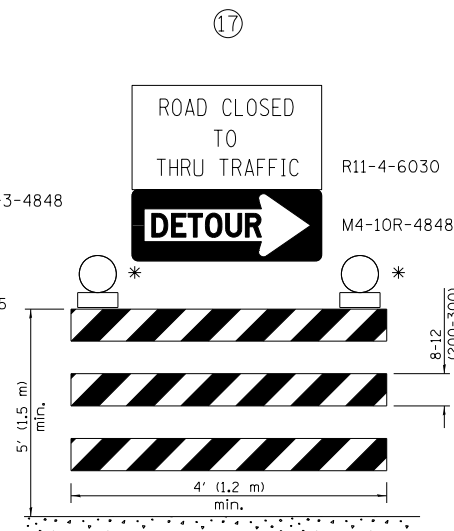
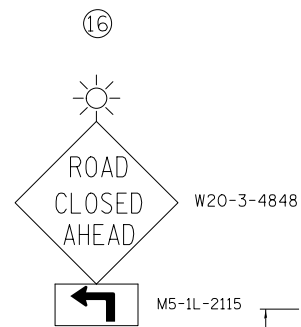
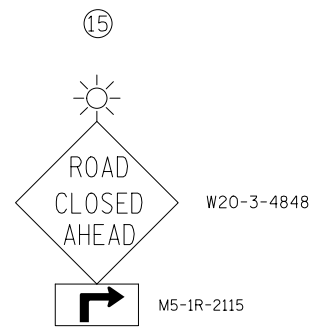
DETOUR	M4-8-2412
SOUTH	M3-3-2412
ILL 127	M1-50-2424
←	M6-1-2115

⑬

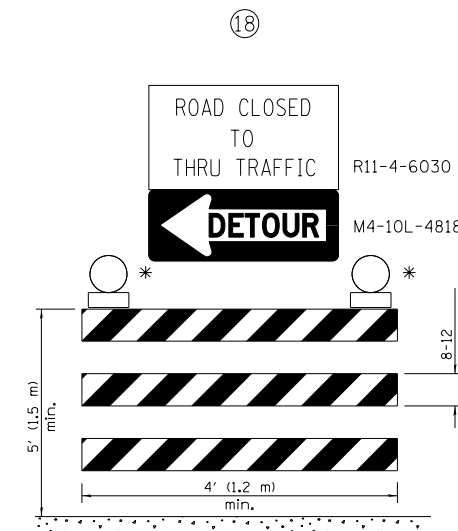
DETOUR	M4-8-2412
SOUTH	M3-3-2412
ILL 127	M1-50-2424
↙	M5-1L-2115



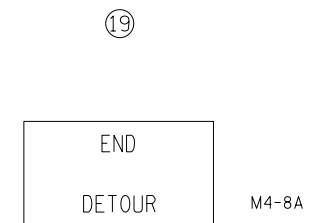
TYPE III BARRICADE



TYPE III BARRICADE



TYPE III BARRICADE



NOTE:
IF A TYPE III BARRICADE WITH AN ATTACHED SIGN PANEL WHICH MEETS NCHRP 350 REQUIREMENTS IS NOT AVAILABLE, THE SIGNS SHALL BE MOUNTED, ABOVE THE BARRICADES, ON SEPARATE SIGNS SUPPORTS THAT MEET NCHRP 350 REQUIREMENTS.

E:\10241\Plan_Sheets\0876479-shc-detour.dgn

USER NAME = Plotted by Scott	DESIGNED - BS	REVISED -
PLOT SCALE = 20.0000' / in.	DRAWN - BS	REVISED -
PLOT DATE =	CHECKED - SEW	REVISED -
	DATE - 2-1-2013	REVISED -

DETOUR PLANS ILLINOIS ROUTE 127 CONSTRUCTION		
SCALE: N/A	SHEET NO. 2 OF 2 SHEETS	STA. N/A TO STA. N/A

F.A.P. RTE.	SECTION	COUNTY	TOTAL SHEETS	SHEET NO.
42	1-1BR-2	CLINTON	159	48
CONTRACT NO. 76479				
ILLINOIS FED. AID PROJECT				