

STATE OF ILLINOIS
DEPARTMENT OF TRANSPORTATION
DIVISION OF HIGHWAYS

F.A.P. RTE. 331	SECTION (1-4)R-3,N-5	COUNTY WILLIAMSON	TOTAL SHEETS 91	SHEET NO. 1
		ILLINOIS	CONTRACT NO. 78280	

FOR INDEX OF SHEETS, SEE SHEET NO. 3
FOR SUMMARY OF QUANTITIES, SEE SHEET NOS. 6 - 9

**PROPOSED
HIGHWAY PLANS**

FAP ROUTE 331 (IL 13)
SECTION (1-4)R-3,N-5
PROJECT NHPP-0331(063)
ADDITIONAL LANES & INTERSECTION IMPROVEMENT
WILLIAMSON COUNTY

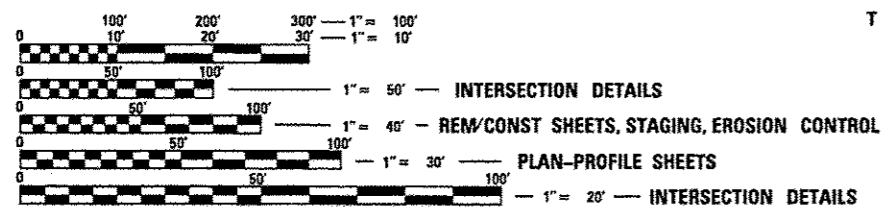
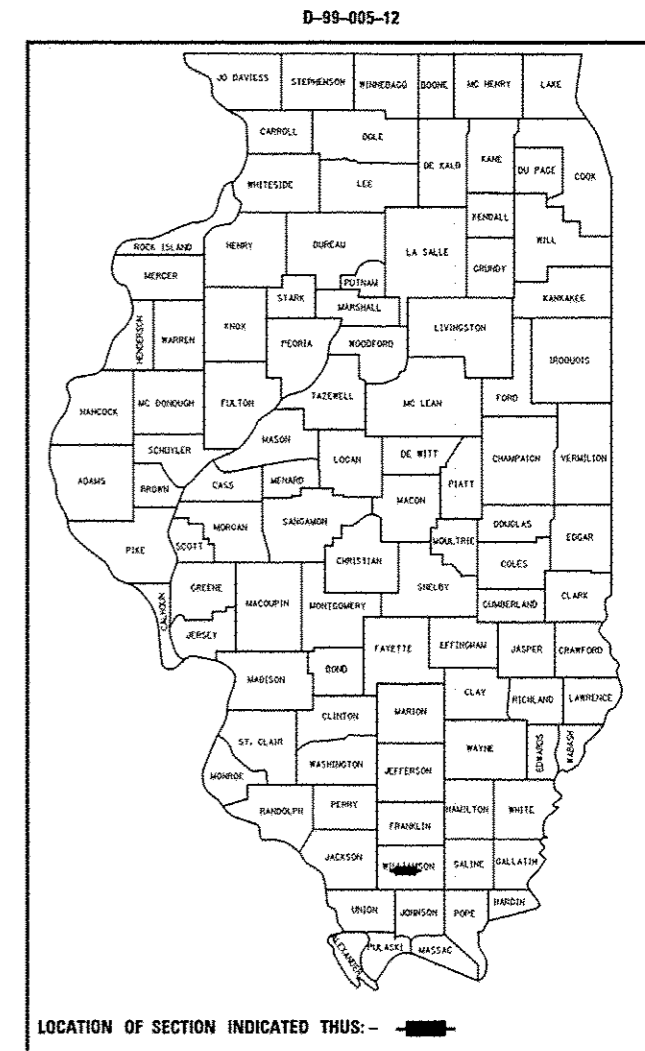
C-99-006-12

TRAFFIC DATA

LOCATION	ADT	% TRUCKS
SHAWNEE TRAIL NORTH OF IL 13	450	3.7%
IL 13 EAST OF SHAWNEE TRAIL	31,000	3.9%
IL 13 WEST OF SHAWNEE TRAIL	31,000	3.9%

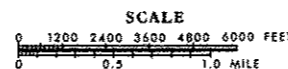
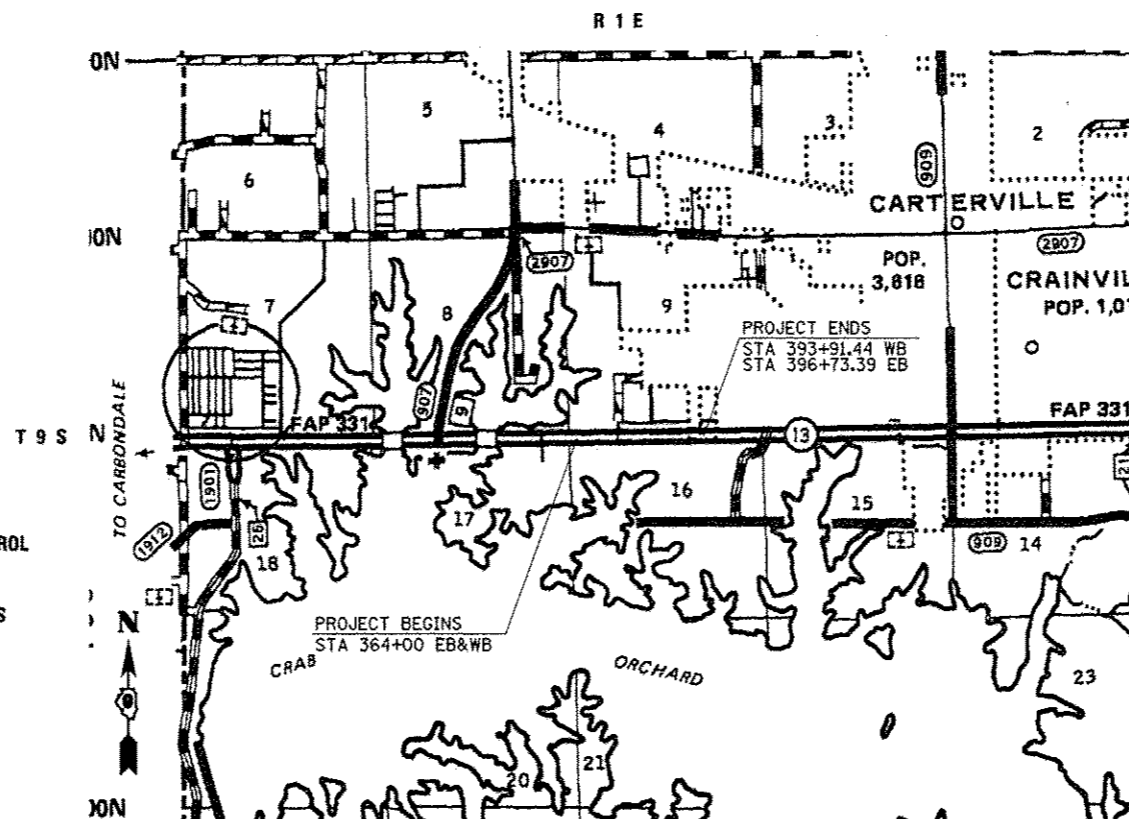
TOWNSHIPS

CRAB ORCHARD LAKE



FULL SIZE PLANS HAVE BEEN PREPARED USING STANDARD ENGINEERING SCALES. REDUCED SIZED PLANS WILL NOT CONFORM TO STANDARD SCALES. IN MAKING MEASUREMENTS ON REDUCED PLANS, THE ABOVE SCALES MAY BE USED.

J.U.L.I.E.
JOINT UTILITY LOCATION INFORMATION FOR EXCAVATION
1-800-892-0123
OR 811



PROJECT LENGTH - FAP 331 (IL 13)
NET LENGTH = 3,273.39 FT. = 0.620 MILE

PROJECT ENGINEER - HOWARD THOMAS
PROJECT MANAGER - SUSAN POE
(618) 549-2171

CONTRACT NO. 78280

STATE OF ILLINOIS
DEPARTMENT OF TRANSPORTATION
DIVISION OF HIGHWAYS

SUBMITTED January 30 20 13
John D. Baranzoni, PE
DEPUTY DIRECTOR OF HIGHWAYS, REGION ENGINEER

March 22 20 13
John D. Baranzoni, PE
ENGINEER OF DESIGN AND ENVIRONMENT

March 22 20 13
Omer Osman, PE
DIRECTOR OF HIGHWAYS, CHIEF ENGINEER

PRINTED BY THE AUTHORITY
OF THE STATE OF ILLINOIS