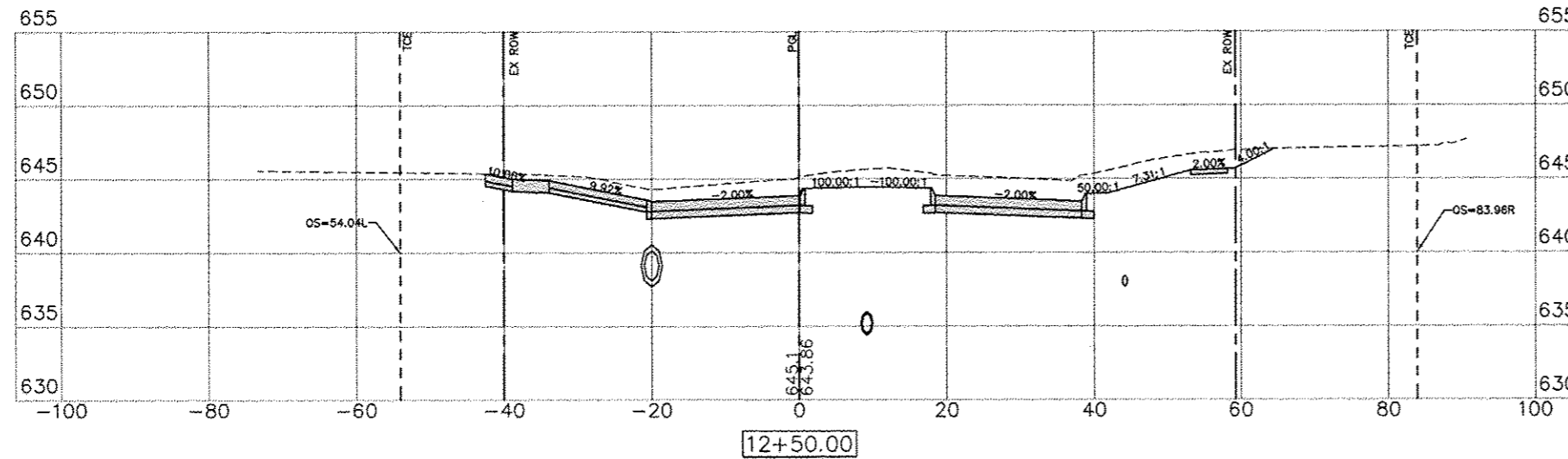


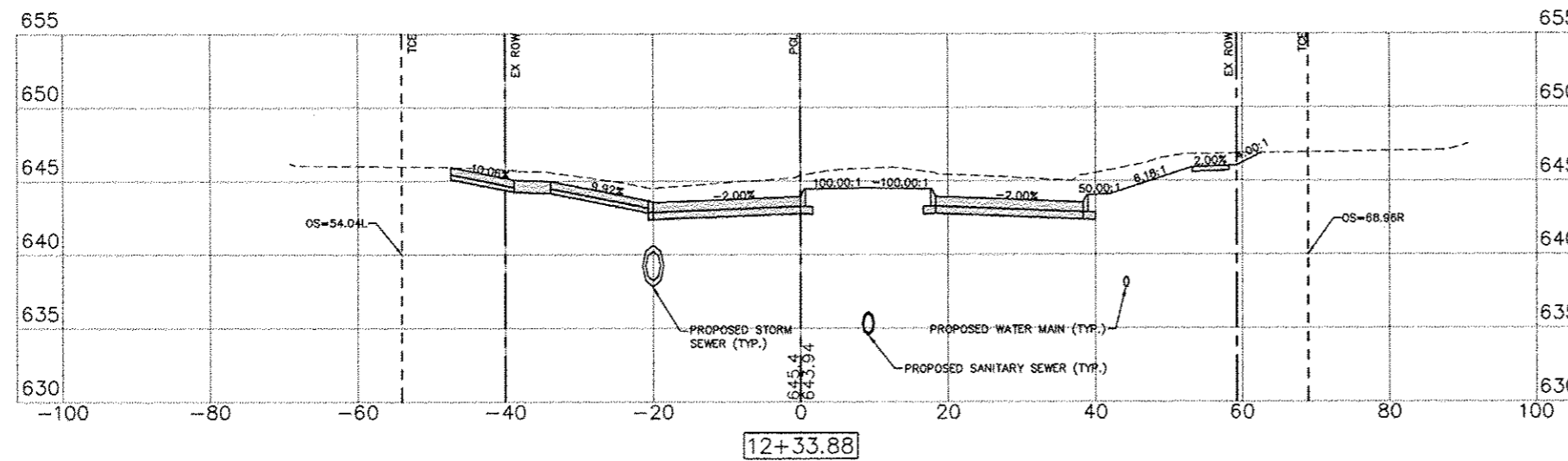
G:\2010\IUNA\10M008-Geneseo - S State St. Sewer\WaterDrawings\Plot\A10M008 X SECTIONS.dwg, 3/7/2013 10:01:22 AM, jeflm

SCALE:  
1" = 10' H  
1" = 5' V

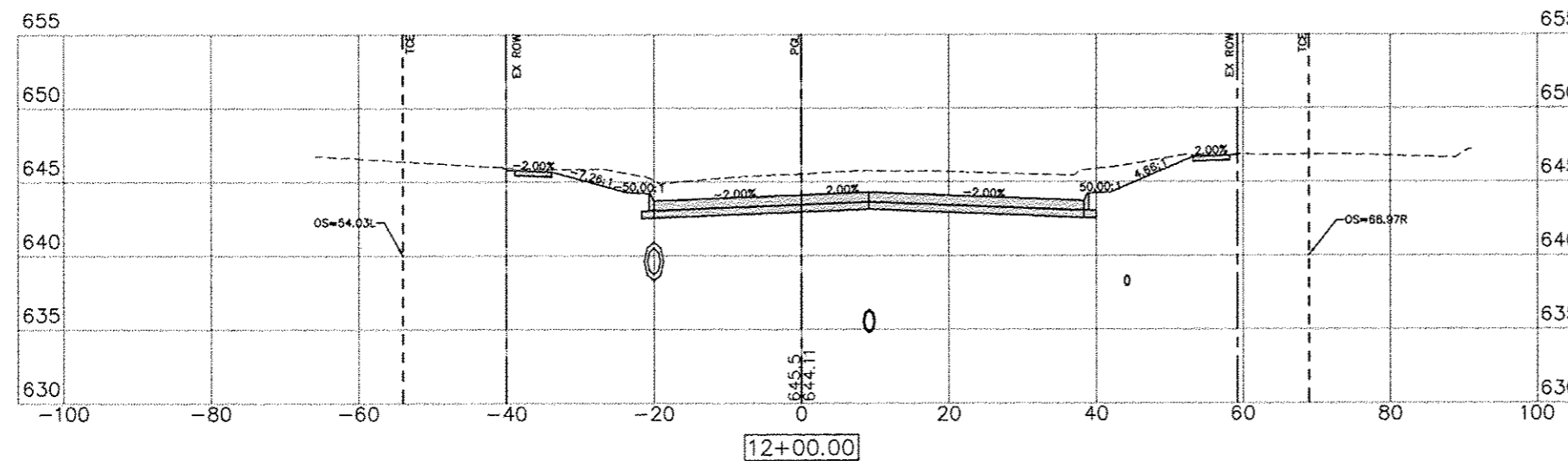
LEGEND:  
PGL = PROFILE GRADE LINE (CONTROL LINE)  
TCE = TEMPORARY CONSTRUCTION EASEMENT  
EX ROW = EXISTING RIGHT OF WAY



C= 118.59 F= 1.31




C= 105.26 F= 5.02



C= 137.95 F= 2.59

| REVISIONS |             |
|-----------|-------------|
| No.       | DESCRIPTION |
|           |             |
|           |             |
|           |             |
|           |             |
|           |             |
|           |             |
|           |             |
|           |             |
|           |             |



STATE STREET RE-CONSTRUCTION  
GENESEO, ILLINOIS  
CROSS SECTIONS - 15

Missman Project No:  
A10M008  
File Name:  
A10M008 X SECTIONS.dwg  
© COPYRIGHT 2013  
ALL RIGHTS RESERVED  
Field Book No:####  
Drawn By: WKS  
Checked By: JLM  
Date: 11/19/2012

83

Sheet 83 of 99