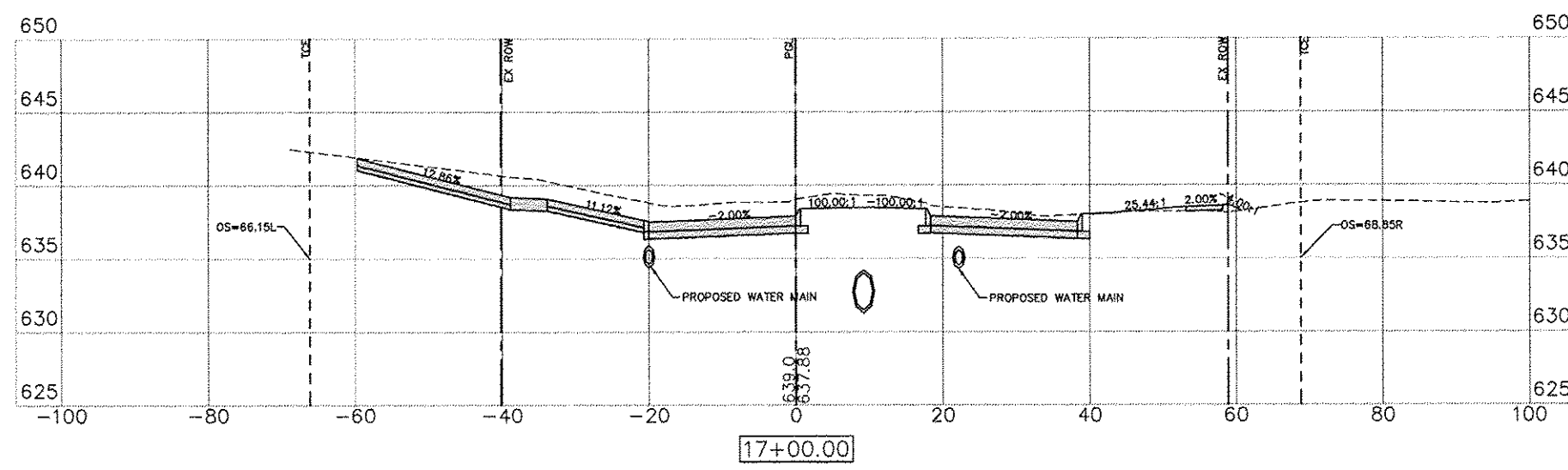


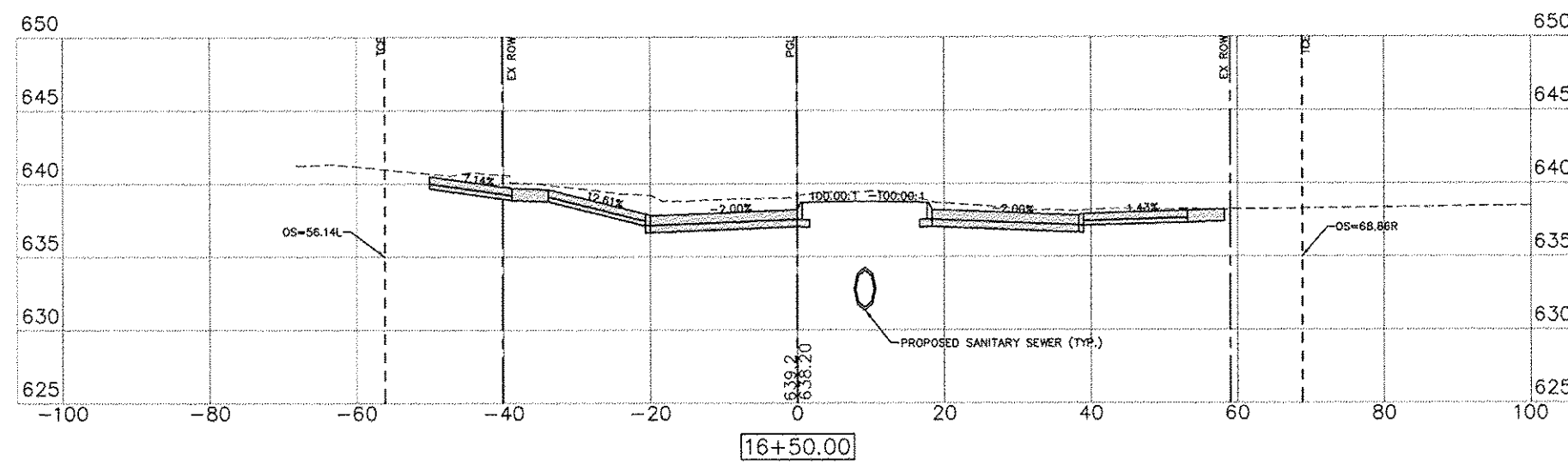
G:\2010MUNIA\10M008-Genesee-S.State St. Sewer\Water\Drawings\Plot\A10M008 X SECTIONS.dwg, 3/7/2013 10:05:33 AM, jefim

SCALE:  
1" = 10' H  
1" = 5' V

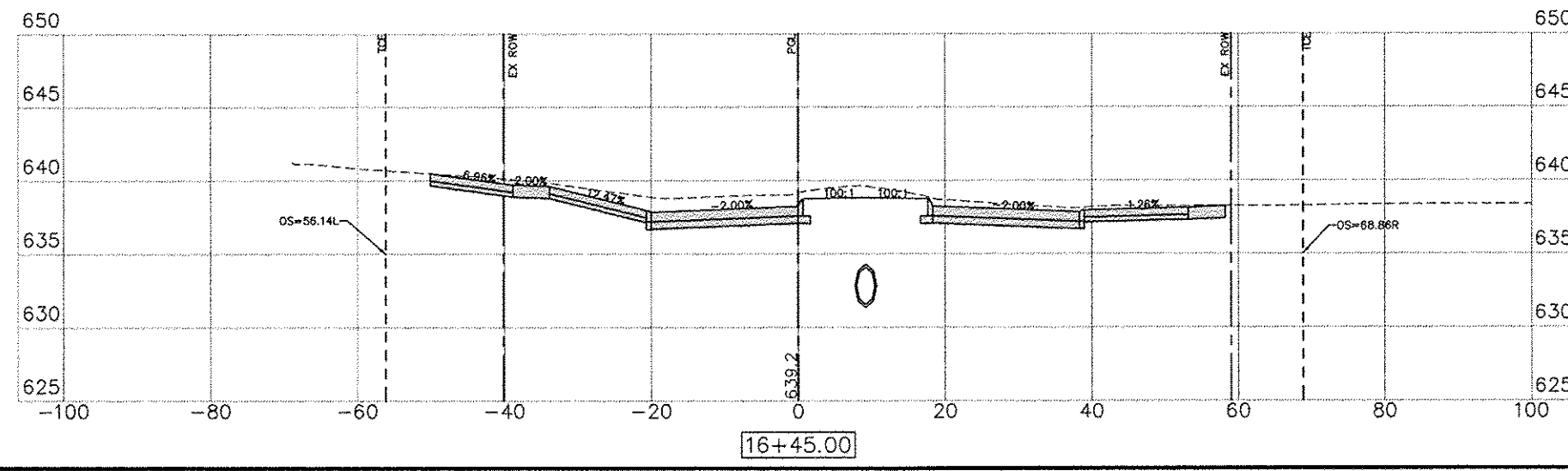
LEGEND:  
PGL = PROFILE GRADE LINE (CONTROL LINE)  
TCE = TEMPORARY CONSTRUCTION EASEMENT  
EX ROW = EXISTING RIGHT OF WAY



C= 63.14 F= 6.66



C= 38.87 F= 13.16



C= 53.58 F= 11.26

REVISIONS		DATE
No.	DESCRIPTION	



STATE STREET RE-CONSTRUCTION  
GENESEEO, ILLINOIS

CROSS SECTIONS - 22

Missman Project No: A10M008  
File Name: A10M008 X SECTIONS.dwg  
© COPYRIGHT 2013 ALL RIGHTS RESERVED  
Field Book No: #####  
Drawn By: WKS  
Checked By: JLM  
Date: 11/19/2012