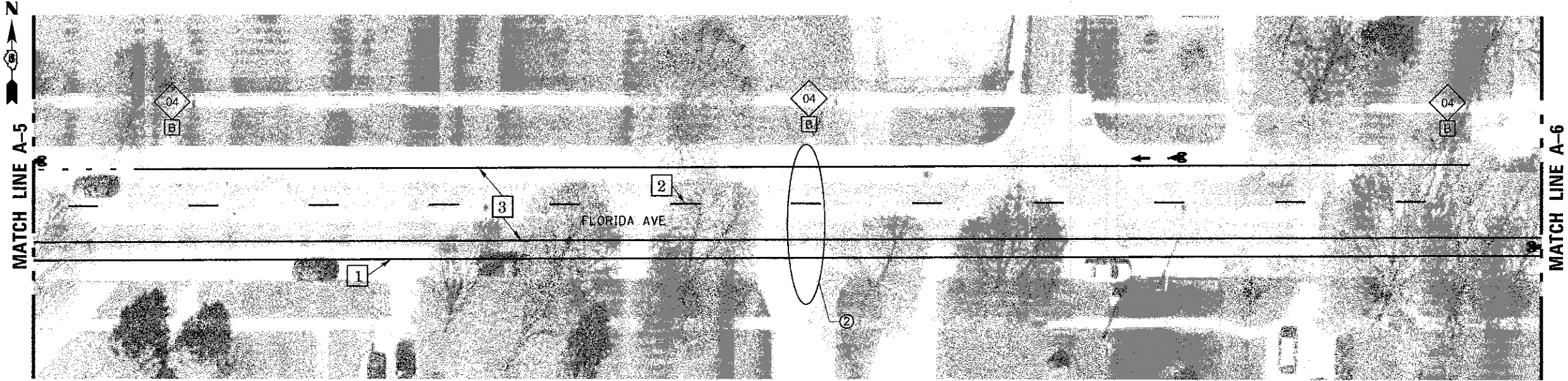

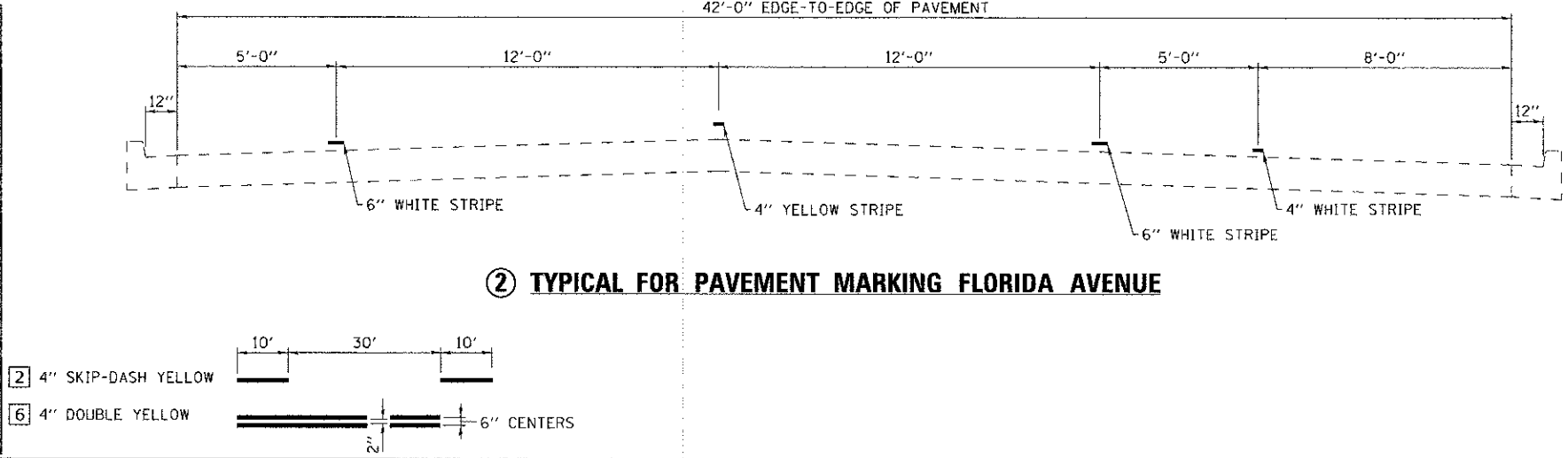


0' 20' 40'  
SCALE: 1"=40'-0"



SIGN LEGEND					
01	BIKE ROUTE (D11-1)		06	BIKE ROUTE ARROW RIGHT (M6-1)	
02	BIKE LANE (R3-17)		07	BIKE ROUTE ARROW LEFT (M6-1)	
03	MAY USE FULL LANE (R4-11)		08	BIKE ROUTE ARROW AHEAD (M6-3)	
04	NO PARKING THIS SIDE OF STREET		09	AHEAD (R3-17aP)	
05	BIKE ROUTE ARROW LEFT AND RIGHT (M6-4)		10	ENDS (R3-17bP)	



PAVEMENT MARKING LEGEND	
1	4" WHITE
2	4" YELLOW
3	6" WHITE
4	12" YELLOW
5	12" WHITE
6	4" DOUBLE YELLOW

② TYPICAL FOR PAVEMENT MARKING FLORIDA AVENUE

PRINTED BY: J. J. ...



USER NAME = has	DESIGNED - JMS	REVISED -
ESCA PROJECT NO. 1020.04	DRAWN - RJT/HAS	REVISED -
PLOT SCALE = 0.0833" / IN.	CHECKED - JMS	REVISED -
PLOT DATE = 1/30/2013 2:03:58 PM	DATE - 01/29/13	REVISED -

STATE OF ILLINOIS  
DEPARTMENT OF TRANSPORTATION

FLORIDA AVENUE PAVEMENT MARKING		
SCALE AS SHOWN	SHEET NO. 3 OF 8 SHEETS	STA. TO STA.

F.A. RTE.	SECTION	COUNTY	TOTAL SHEETS	SHEET NO.
VAR	12-00517-00-ST	CHAMPAIGN	22	7
CONTRACT NO. 91482				
FED. ROAD DIST. NO. ILLINOIS FED. AID PROJECT AID				