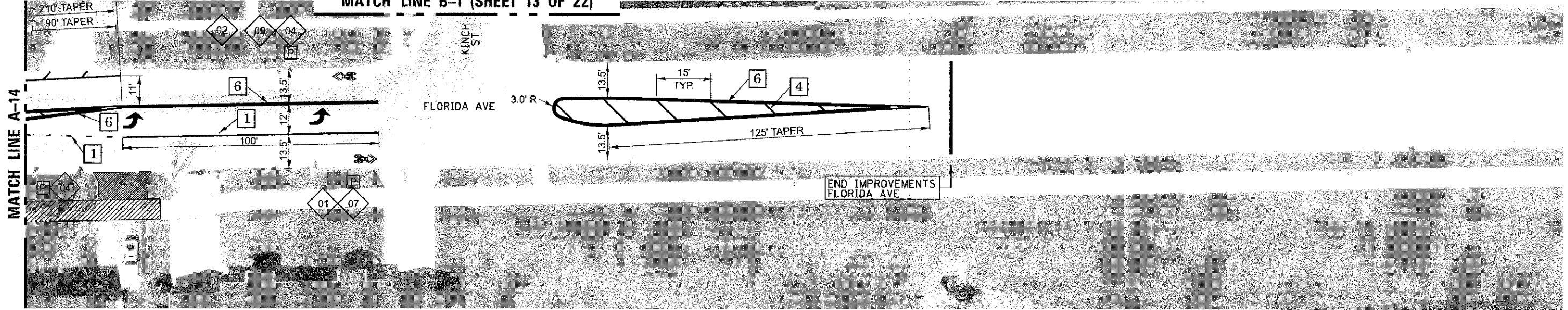
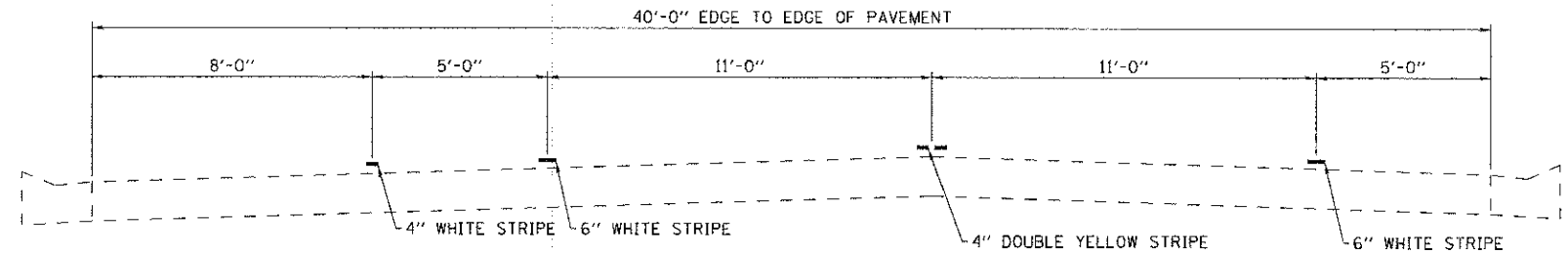


0' 40' 80'
 FULL SIZE: 1"=40'-0"
 HALF SIZE: 1"=80'-0"

MATCH LINE B-1 (SHEET 13 OF 22)



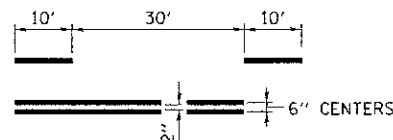
NOTE: THE 13.5' LANE WIDTHS ARE FROM THE CENTERLINE OF STRIPE TO THE FACE OF CURB.
 NOTE: THE LEFT TURN ARROWS ARE LARGE SIZE (8' HEIGHT).



⑤ TYPICAL FOR PAVEMENT MARKING FLORIDA AVENUE

SIGN LEGEND					
01	BIKE ROUTE (D11-1)		06	BIKE ROUTE ARROW RIGHT (M6-1)	
02	BIKE LANE (R3-17)		07	BIKE ROUTE ARROW LEFT (M6-1)	
03	MAY USE FULL LANE (R4-11)		08	BIKE ROUTE ARROW AHEAD (M6-3)	
04	NO PARKING THIS SIDE OF STREET		09	AHEAD (R3-17aP)	
05	BIKE ROUTE ARROW LEFT AND RIGHT (M6-4)		10	ENDS (R3-17bP)	

- 2 4" SKIP-DASH YELLOW
- 6 4" DOUBLE YELLOW



PAVEMENT MARKING LEGEND	
1	4" WHITE
2	4" YELLOW
3	6" WHITE
4	12" YELLOW
5	12" WHITE
6	4" DOUBLE YELLOW

PRINTED BY: J. J. B. & S. L. B. ENGINEERS
 1000 W. WASHINGTON ST.
 CHAMPAIGN, IL 62602-1000
 TEL: 217/244-1000
 FAX: 217/244-1001
 WWW: WWW.JJB&S.COM



USER NAME = hsp	DESIGNED = JWS	REVISED =
ESCA PROJECT NO. 1020.04	DRAWN = RJT	REVISED =
PLDT SCALE = 0.8833 1/8" IN.	CHECKED = JWS	REVISED =
PLDT DATE = 1/30/2013 2:08:28 PM	DATE = 01/29/13	REVISED =

STATE OF ILLINOIS
 DEPARTMENT OF TRANSPORTATION

FLORIDA AVENUE PAVEMENT MARKING

SCALE AS SHOWN SHEET NO. 8 OF 8 SHEETS STA. TO STA.

F.A. RTE.	SECTION	COUNTY	TOTAL SHEETS	SHEET NO.
VAR	12-00517-00-ST	CHAMPAIGN	22	12
FED. ROAD DIST. NO.		ILLINOIS FED. AID PROJECT AID		
		CONTRACT NO. 91482		